

**15 -ാം കേരള നിയമസഭ**

**13 -ാം സമ്മേളനം**

**നക്ഷത്ര ചിഹ്നം ഇല്ലാത്ത ചോദ്യം നം. 1768**

**13-02-2025 - ൽ മറുപടിയ്ക്ക്**

**നാറ്റ്‌പാക് റിപ്പോർട്ട്**

ചോദ്യം		ഉത്തരം	
ശ്രീ എ. പി. അനിൽ കുമാർ		ശ്രീ കെ ബി ഗണേഷ് കുമാർ (ഗതാഗത വകുപ്പ് മന്ത്രി)	
(എ)	കേരളത്തിലെ ഏറ്റവും അപകടസാധ്യതയുള്ള സ്ഥലങ്ങൾ ചൂണ്ടിക്കാട്ടി നാഷണൽ ട്രാൻസ്പോർട്ടേഷൻ പ്ലാനിങ് ആൻഡ് റിസർച്ച് സെന്റർ (നാറ്റ്‌പാക്) 2019-ൽ റോഡ് സുരക്ഷാ അതോറിറ്റിക്ക് റിപ്പോർട്ട് നൽകിയിരുന്നോ; റിപ്പോർട്ടിന്റെ പകർപ്പ് ലഭ്യമാക്കാമോ;	(എ)	"കേരള സംസ്ഥാനത്തെ റോഡ് അപകട ബ്ലാക്ക് സ്പോട്ടുകളുടെ തിരിച്ചറിയലും മുൻഗണനയും" എന്ന വിഷയത്തിൽ 2019 ലെ റിപ്പോർട്ട് നാഷണൽ ട്രാൻസ്പോർട്ടേഷൻ പ്ലാനിങ് ആൻഡ് റിസർച്ച് സെന്റർ (നാറ്റ്‌പാക്) കേരള റോഡ് സുരക്ഷാ അതോറിറ്റിക്ക് സമർപ്പിച്ചിട്ടുണ്ട്. റിപ്പോർട്ടിന്റെ പകർപ്പ് അനുബന്ധമായി ചേർക്കുന്നു.
(ബി)	അപകടഭീക്ഷണിയുള്ള ബ്ലാക്ക് സ്പോട്ടുകൾ ചൂണ്ടിക്കാട്ടി 2021, 2023 വർഷങ്ങളിൽ നാറ്റ്‌പാക് റോഡ് സുരക്ഷാ അതോറിറ്റിക്ക് റിപ്പോർട്ട് നൽകിയിരുന്നോ; ഉണ്ടെങ്കിൽ പ്രസ്തുത റിപ്പോർട്ടുകളുടെ പകർപ്പ് ലഭ്യമാക്കാമോ?	(ബി)	"കേരള സംസ്ഥാനത്തെ റോഡ് അപകട ബ്ലാക്ക് സ്പോട്ടുകളുടെ തിരിച്ചറിയലും മുൻഗണനയും" എന്ന വിഷയത്തിൽ 2021-ലെ റിപ്പോർട്ട് നാഷണൽ ട്രാൻസ്പോർട്ടേഷൻ പ്ലാനിങ് ആൻഡ് റിസർച്ച് സെന്റർ (നാറ്റ്‌പാക്) കേരള റോഡ് സുരക്ഷാ അതോറിറ്റിക്ക് സമർപ്പിച്ചിട്ടുണ്ട്. റിപ്പോർട്ടിന്റെ പകർപ്പ് അനുബന്ധമായി ചേർക്കുന്നു. എന്നാൽ 2023-ൽ പഠനം നടത്തി റിപ്പോർട്ട് സമർപ്പിച്ചിട്ടില്ല.

സെക്ഷൻ ഓഫീസർ



**IDENTIFICATION AND SHORT-TERM IMPROVEMENT OF  
CRASH BLACK-SPOTS IN KERALA STATE**

**STAGE 1: IDENTIFICATION AND PRIORITIZATION OF CRASH  
BLACK-SPOTS IN KERALA STATE**

**FINAL REPORT**

**December 2019**

**Submitted to**



**KERALA ROAD SAFETY AUTHORITY**

Established under KRSA Act 2007 - Government of Kerala



**natpac**

**KSCSTE - NATIONAL TRANSPORTATION PLANNING AND RESEARCH CENTRE**  
An Institution of Kerala State Council for Science, Technology and Environment



## **FOREWORD**

Roads in Kerala face problems like traffic congestion, air pollution and an alarming number of traffic accidents, which are increasing with the growing motorization rate. In order to operate roads safely, it is necessary to monitor accident occurrence and to assess the scope for remedial treatment to reduce crash rate and severity. There is an urgent need to identify the black spots and prioritize them so that scarce resources can be utilized more judiciously for road safety measures.

At the instance of Kerala Road Safety Authority, KSCSTE-NATPAC has conducted Stage-1 study on identification and prioritization of crash black-spots in the Kerala State. The major objective of the Stage -1 study is to identify the road crash black-spots with crash data for the year 2016-2018 and to prioritize them for implementation of rectification measures in Kerala State. The present final report of the study summarizes methodology, detailed analysis and findings.

Macroscopic analysis of crash data was performed to assess existing crash scenario and trend in the state and is discussed in this report. A total of 340 crash black-spots were identified from the list of vulnerable locations in the State by conducting a series of geospatial and statistical analysis. The identified crash black-spots were further prioritized into High-risk black-spots (232 locations) and moderate-risk black-spots (108 locations). All the prioritized crash black-spots should be rectified on immediate priority basis in the state.

The study was conducted by a team of an interdisciplinary staff of KSCSTE-NATPAC consisting of Road Safety Engineers, GIS Specialists and Road Safety Consultants for the identification and prioritization of crash black spots in the Kerala State.

Effective coordination of road safety efforts across multiple sectors and stakeholders is critical for treatment of crash black spots. It is hoped that early rectification of identified crash black spots will go a long way in evolving safe travel for people in the Kerala State.

Thiruvananthapuram  
December 2019

**Er. Shaheem S**  
**Director (i/c), NATPAC**



### **ACKNOWLEDGEMENT**

The Study Team expresses its deep sense of gratitude to the Transport Commissioner, Motor Vehicle Department and the Road Safety Commissioner, Kerala Road Safety Authority (KRSA) for extending financial support to KSCSTE-National Transportation Planning and Research Centre (KSCSTE-NATPAC) and in showing a keen interest in the study. We also express our gratitude to Technical Support Group of KRSA for rendering valuable service for the conduct of the study.

We sincerely acknowledge the sincere support and help extended to KSCSTE-NATPAC to Additional Director General of Police, State Crime Records Bureau and Inspector General of Police, Traffic & Road Safety Management in providing requisite crash data for the smooth conduct of the study. We also acknowledge the support extended to us by the dedicated police team under ADGP (SCRB) and IGP (Traffic & RSM).

We duly acknowledge the efforts extended by road owning agencies comprising of Public Works Department (NH), Public Works Department (R&B), and Public Works Department (Maintenance Wing).

We duly acknowledge the guidance on statistical tools given by Shri. Binoy John, Director, Norma School. We also acknowledge the efforts taken by Shri. Jacob Jerome, Rtd. Deputy Superintendent of Police for coordinating with the Police Department for the collection of requisite crash data.

The compilation work, analysis and preparation of report were organized and rendered by the staff of NATPAC is gratefully acknowledged.

Thiruvananthapuram  
December 2019

Er. Ebin Sam  
Jr. Scientist, NATPAC



### **STUDY TEAM**

Er. Shaheem S	Principal Scientist	Team Leader
Er. Ebin Sam S	Junior Scientist	Data collection, Statistical analysis, Geospatial analysis, Report preparation
Er. Deepa Radhakrishnan	Technical Officer - 1	Data compilation, GIS data analysis & Map preparation
Er. Dhannu Dhanapalan	Project Engineer	Data compilation, GIS data analysis & Map preparation
Er. Divya Velayudhan	Project Engineer	Data compilation
Er. Shabnam S	Project Engineer	Data compilation
Er. Swathy Mohan	Internship Trainee	Data compilation



## **EXECUTIVE SUMMARY**

In 2018, Kerala witnessed 40,181 road crashes resulting in 4,303 fatalities, grievous injuries to 31,672 persons and minor injuries to 13,786 persons according to data collected from Kerala State Crime Bureau. According to Ministry of Road Transport & Highways (MoRTH) report on Road Accidents in India-2017, the share of road accidents in Kerala accounted for 8.3% per cent of total road accidents in the country, occupying the fifth position among all the States. The crash occurrence was 107 road crashes per lakh population, which is nearly three times the national average and second highest in the country. In the case of accident injuries, it was 119 persons per lakh population, which is again more than three times the national average but the highest in the country. The annual crash rate per km of road length at 0.02 was found to be twice the national average.

Roads in Kerala face problems like traffic congestion, air pollution and an alarming number of traffic accidents, which are increasing with the growing motorization rate. In order to operate roads safely, it is necessary to monitor accident occurrence and to assess the scope for remedial treatment to reduce crash rate and severity. Black Spot Management (BSM), which is a reactive approach within the discipline of traffic safety, involves scientific analysis of crash data, identifying the nature and cause of crashes and designing appropriate engineering interventions leading to the prevention of such road accidents in future. Identification, analysis and treatment of these black spots are widely regarded as one of the most effective approaches in preventing road crashes. There is an urgent need to identify the black spots and prioritize them so that scarce resources can be utilized more judiciously for road safety measures.

KSCSTE-NATPAC had submitted 'Protocol for Black-spot management (BSM) of the road network in Kerala' to Government of Kerala and Kerala Road Safety Authority in the year 2016. Accordingly, as per the Protocol for Black-spot management, it was proposed by KSCSTE-NATPAC to undertake study in two stages for identification and prioritization of accidents black spots and to carry out road safety inspections of prioritized accident black-spots to identify



suitable short term immediate improvement measures. Kerala Road Safety Authority (KRSA) has entrusted KSCSTE-NATPAC to conduct study on Stage-1 study "Identification and Prioritization of crash blackspots" and Stage-2 study "Preparation of short term improvement measures for blackspots".

At the instance of Kerala Road Safety Authority, KSCSTE-NATPAC has conducted Stage-1 study on identification and prioritization of crash black-spots in the Kerala State. The major objective of the Stage-1 study is to identify the road crash black-spots with crash data for the year 2016-2018 and to prioritize them for implementation of rectification measures in Kerala State. The present final report of the study summarizes methodology, detailed analysis and findings.

Reports and documents comprising earlier studies, and other relevant documents containing road crash blackspots or related information pertaining to the study area and relevant for this study were collected and catalogued. Details of black-spots identified for the Kerala state during recent years by various departments/agencies were compiled in this regard.

Secondary data from various sources was collected related to the study area, which includes crash statistics for the past three years, road network characteristics, vehicle population statistics, demographic characteristics, area statistics, etc. Crash data with geographical co-ordinates pertaining to the years 2016-2018, collected from Police department were compiled and refined for further macroscopic and geo-spatial analysis. The macroscopic analysis was performed to assess existing crash scenario and trend for previous three calendar years (2016 - 2018) in the Kerala State.

A total of 1,13,815 crashes occurred in Kerala during the last three calendar years (2016 - 2018) resulting in 11,935 fatal accidents, 82,184 grievous injury accidents and 18,157 minor injury accidents. During last three calendar years, 12,628 people died, 90,680 people were grievously injured and 40,241 people suffered minor injuries in road crashes in the state. The crash rate of all categories of roads in Kerala computed using crash data of last three calendar years was found to be 0.20 crashes/km.

Geographical coordinates as obtained from Police Stations (2016 & 2017) and from SCRB (2018) have been used for performing geospatial analysis. It shall be



noted that discrepancies in latitude and longitude of crash spots, if any, will be reflected in the accuracy of crash black spots. Field verification of crash spots and crash data is outside the scope of present study.

All crash spots pertaining to the last three calendar years (2016-2018) were attributed to crash characteristics for mapping using GIS Software. Minor injury and non-injury accidents are not considered in the analysis as they are either under-reported or not reported. Fatal and Grievous Injury crashes along with the attributes were digitized and mapped on ArcGIS Software for further analysis and identification of crash-prone locations. The road network and selected crash data were loaded in the ArcGIS software for identifying crash-prone locations.

Mapped and attributed accident data was analysed using ArcGIS software to identify crash blackspots in Kerala. The geospatial analysis was performed using GIS software to identify crash black-spots satisfying Ministry of Road Transport & Highways (MoRTH) definition. As per MoRTH's criteria, indicative list of more than 4700 road stretches of 500m was identified as vulnerable locations in Kerala State.

The identified vulnerable locations were ranked and prioritized for implementing remedial measures based on severity factors adopted by the National Highway Authority of India (NHAI). Based on the discussion with Technical Support Group, Kerala Road Safety Authority on 30.10.2019, it was decided to prioritize the vulnerable locations identified with MoRTH criteria into High Risk and Moderate Risk blackspots. Accordingly, threshold value for prioritization was computed using ArcGIS Software and prioritized into two orders of priority for the implementation of remedial measures. The hazardous stretches/zones, which are classified under High-Risk black spots are highly crash-prone locations in the State, should be given immediate priority for implementing suitable counter measures.

A total of 340 road stretches are prioritized as 'Priority crash black-spots', which are further classified into High-risk black-spots (232 locations) and moderate-risk black-spots (108 locations). Crash black-spots locations, where projects of



infrastructure improvement/black-spot rectification are in anvil/in progress needs to be excluded for the conduct of Stage 2 study.

A total of 221 black spots are identified on the National Highways in Kerala, of which 157 locations are High-Risk and 64 locations are Moderate-Risk. Of the 80 black spots identified on the State Highways, 49 road sections belong to High-Risk Category and the remaining 31 road sections belong to Moderate-Risk Category. Out of 39 crash black-spots identified on the Other Roads, 26 locations are of High-Risk and 13 locations are of Moderate-Risk.

All the prioritized crash black-spots should be rectified on immediate priority basis in the state. Individual crash black spots have some common deficiency with respect to other location, which can be identified from the type of collision, road and traffic characteristics. Characteristics of road crashes in the black spot stretches will give an insight into the type of treatment required at the particular black spot stretch.

High-Risk locations are those highly crash-prone road stretches in the state, whose ASI values are above the threshold value of 110. A total of 232 high-risk blackspots are identified, which needs to be rectified on an immediate priority basis. Thiruvananthapuram district has highest number (49) of high-risk locations, followed by Ernakulam (39), Kollam (38) and Alappuzha (34).

Moderate-Risk locations are those road sections with threshold ASI value of crash-prone locations lies in between 93 and 110. A total of 108 moderate-risk locations have been identified, which should be rectified on a priority basis. Ernakulam has highest number (19) of Moderate-Risk black-spots, followed by Kollam (18), Alappuzha (17) and Thiruvananthapuram (16).

Blackspots, which are short stretches where the accidents/fatalities take place repeatedly, get created on the road network due to various reasons like commissions & omissions in the development projects, changes in the roadside environment and developmental scenario in the region or unplanned developments/unauthorized constructions on/near the roads. Therefore rectification of crash black-spots is a continuous process. After rectification of black-spots, road safety engineering schemes such as mass, route action plans



and area-wide schemes shall be implemented for ensuring safer road infrastructure.

Deaths and injuries caused by road accidents are eminently preventable. Effective coordination of road safety efforts across multiple sectors and stakeholders is critical for treatment of black spots. It is hoped that early rectification of crash black-spots will go a long way in evolving safe travel for people in the state.

The study was conducted by a team of an interdisciplinary staff of KSCSTE-NATPAC consisting of Road Safety Engineers, GIS Specialists and Road Safety Consultants for the identification and prioritization of crash black spots in the Kerala State.

\*\*\*\*



## CONTENTS

Section No.	Title	Page No.
1.	<b>BACKGROUND</b>	<b>1</b>
2.	<b>SCOPE AND OBJECTIVES</b>	<b>2</b>
3.	<b>METHODOLOGY</b>	<b>2</b>
4.	<b>REVIEW OF PAST BLACKSPOT STUDIES</b>	<b>3</b>
	<i>4.1: Blackspots - 2009</i>	<i>6</i>
	<i>4.2: Blackspots - 2012</i>	<i>6</i>
	<i>4.3: Blackspots - 2015</i>	<i>6</i>
	<i>4.4: Blackspots - 2016</i>	<i>6</i>
	<i>4.5: Blackspots - 2017</i>	<i>6</i>
5.	<b>MACROSCOPIC ANALYSIS OF CRASH DATA</b>	<b>7</b>
	<i>5.1: Collection of Secondary Data</i>	<i>7</i>
	<i>5.2: Compiling and refinement of Crash Data</i>	<i>8</i>
	<i>5.3: Macroscopic analysis of crash data</i>	<i>8</i>
	<i>5.3.1: Number of crashes</i>	<i>8</i>
	<i>5.3.2: Number of victims</i>	<i>11</i>
	<i>5.3.3: Crash Rate</i>	<i>11</i>
6.	<b>IDENTIFICATION AND PRIORITIZATION OF CRASH BLACKSPOTS</b>	<b>14</b>
	<i>6.1: Data Collection from Police Stations</i>	<i>14</i>
	<i>6.2: Mapping of crash spots</i>	<i>14</i>
	<i>6.3: Identification of crash prone locations</i>	<i>25</i>
	<i>6.4: Prioritization of crash black-spots</i>	<i>25</i>
	<i>6.5: Finalization of crash black-spots</i>	<i>26</i>
	<i>6.6: Chainages of crash black-spots</i>	<i>34</i>
	<i>6.7: Typical short-term treatment at crash black-spots</i>	<i>26</i>
7.	<b>CONCLUSION</b>	<b>37</b>
	<i>Annexure 1: List of Crash Black-spots on National Highways identified in 2015</i>	<i>38</i>
	<i>Annexure 2: List of additional Crash Black-spots on National Highways identified in 2016</i>	<i>42</i>
	<i>Annexure 3: List of Crash Black-spots identified in 2017</i>	<i>44</i>
	<i>Annexure 4: Prioritized list of Crash Black-spots identified in 2019 based on 2016 - 2018 crash data</i>	<i>52</i>
	<i>Annexure 5: Crash Black-spots identified in 2019 with latitude and longitude of landmarks</i>	<i>61</i>
	<i>Annexure 6: Crash Black-spots identified in 2019 with tentative changes and tentative road owning agency</i>	<i>69</i>



**LIST OF TABLES**

<b>Table No.</b>	<b>Title</b>	<b>Page No.</b>
5.1	Types of crashes in the State (2016-18)	8
5.2	District-wise Number of crashes in the State (2016-18)	9
5.3	Severity of Victims on the study corridor	11
5.4	Number of victims in the State (2016-2018)	12
5.5	Crash rate of all roads in the State (2016-2018)	12
6.1	Threshold value and number of priority black spots	26
6.2	District-wise list of crash black-spots in Kerala State	27
6.3	Priority black-spots according to Road Type	27



**LIST OF FIGURES**

<b>Figure No.</b>	<b>Title</b>	<b>Page No.</b>
2.1	Map showing districts in Kerala	4
3.1	Methodology adopted for the study	5
5.1	Crash trend in the State (2016-2018)	9
5.2	Map showing district wise number of crashes in the state	10
5.3	Crash Severity trend in the State (2016-2018)	11
5.4	Map showing district wise number of victims in the state	13
5.5	Trend of crash rate in Kerala	14
6.1 (a)	Map showing the fatal and grievous injury crash spots in Thiruvananthapuram district	15
6.1 (b)	Map showing the fatal and grievous injury crash spots in Kollam district	16
6.1 (c)	Map showing the fatal and grievous injury crash spots in Pathanamthitta district	16
6.1 (d)	Map showing the fatal and grievous injury crash spots in Alappuzha district	17
6.1 (e)	Map showing the fatal and grievous injury crash spots in Kottayam district	18
6.1 (f)	Map showing the fatal and grievous injury crash spots in Ernakulam district	18
6.1 (g)	Map showing the fatal and grievous injury crash spots in Idukki district	19
6.1 (h)	Map showing the fatal and grievous injury crash spots in Thrissur district	20
6.1 (i)	Map showing the fatal and grievous injury crash spots in Palakkad district	20
6.1 (j)	Map showing the fatal and grievous injury crash spots in Malappuram district	21
6.1 (k)	Map showing the fatal and grievous injury crash spots in Kozhikode district	22
6.1 (l)	Map showing the fatal and grievous injury crash spots in Wayanad district	23
6.1 (m)	Map showing the fatal and grievous injury crash spots in Kannur district	23
6.1 (n)	Map showing the fatal and grievous injury crash spots in Kasargode district	24
6.2 (a)	Map showing crash black spot locations in Kerala State	29
6.2 (b)	Map showing crash black spot locations in Northern districts in Kerala	30
6.2 (c)	Map showing crash black spot locations in Central districts in Kerala	31
6.2 (d)	Map showing crash black spot locations in Southern districts in Kerala	32
6.3	Map showing High Risk locations in Kerala State	33
6.4	Map showing Moderate Risk locations in Kerala State	34



## **1. BACKGROUND**

In 2018, Kerala witnessed 40,181 road crashes resulting in 4,303 fatalities, grievous injuries to 31,672 persons and minor injuries to 13,786 persons according to data collected from Kerala State Crime Bureau.

According to Ministry of Road Transport & Highways (MoRTH) report on Road Accidents in India-2017, the share of road accidents in Kerala accounted for 8.3% per cent of total road accidents in the country, occupying the fifth position among all the States. The crash occurrence was 107 road crashes per lakh population, which is nearly three times the national average and second highest in the country. In the case of accident injuries, it was 119 persons per lakh population, which is again more than three times the national average but the highest in the country. The annual crash rate per km of road length at 0.02 was found to be twice the national average.

Roads in Kerala face problems like traffic congestion, air pollution and an alarming number of traffic accidents, which are increasing with the growing motorization rate. In order to operate roads safely, it is necessary to monitor accident occurrence and to assess the scope for remedial treatment to reduce crash rate and severity. Safety of existing roads which are fully operational may be improved through several types of procedures in Road Safety Engineering: viz. Black Spot Management, Network Safety Management, Road Safety Audit and Road Safety Inspections.

Black Spot Management (BSM), which is a reactive approach within the discipline of traffic safety, involves scientific analysis of accident data, identifying the nature and cause of accidents and designing appropriate engineering interventions leading to the prevention of such road accidents in future. Identification, analysis and treatment of these black spots are widely regarded as one of the most effective approaches in preventing road crashes. There is an urgent need to identify the black spots and prioritize them so that scarce resources can be utilized more judiciously for road safety measures.

KSCSTE-NATPAC had submitted 'Protocol for Black-spot management (BSM) of the road network in Kerala' to Government of Kerala and Kerala Road Safety Authority (KRSA) vide letter no. RP00515/2015-16 dated 25.11.2016.



Accordingly, as per the Protocol for Black-spot management, it was proposed by KSCSTE-NATPAC vide Letter No NATPAC/11055/2018-JSC2(TSD) dated 28.12.2018 to undertake study in two stages for identification and prioritization of accidents black spots and to carry out road safety inspections of prioritized accident black-spots to identify suitable short term immediate improvement measures.

Kerala Road Safety Authority (KRSA) has entrusted KSCSTE-NATPAC to conduct a study on "Identification and Prioritization of crash blackspots" (Stage-1 study) and "Preparation of short term improvement measures for blackspots" (Stage-2 study) vide Work Order No. A2/1095/KRSA/2018 dated 12.03.2019.

The present interim report dealt with Stage-1 study and summarizes the methodology, detailed analysis and findings.

## **2. SCOPE AND OBJECTIVES**

The major objective of the Stage-1 study is to identify the road crash black-spots with crash data for the year 2016-2018 and to prioritize them for implementation of rectification measures in Kerala State. The scope of the study covers the entire state of Kerala. **(Figure 2.1)**

## **3. METHODOLOGY**

Keeping in mind the general objectives of the Stage-1 study, a detailed methodology for undertaking the study is proposed which consists of a set of tasks as given below;

- (i) Review of past studies and crash black spots
- (ii) Collection of secondary data pertaining to socio-economic characteristics of the study area
- (iii) Collection and refinement of road crash data to assess overall road crash scenario and to identify macroscopic level characteristics of road crashes in the state;
- (iv) Identification of crash black-spots and their chainages on the road stretches;
- (v) Prioritization of crash black-spots



- (vi) Visualization of crash black-spots on maps to highlight vulnerable locations in the state on Geographic Information System (GIS)
- (vii) Preparation of final report and approval by Kerala Road Safety Authority.

The step-wise methodology undertaken for the study is explained in flow chart given in **Figure 3.1**.

#### **4. REVIEW OF PAST BLACKSPOT STUDIES**

In literature, there is no universally accepted definition of a black spot. Locations where the accidents repeatedly take place or tend to cluster together are commonly termed as “Accident Black Spots” or “Crash Hot Spots”. Locations are generally classified as black spots after an assessment of the level of risk and the likelihood of a crash occurring at a location. Black spot safety work can be described as the task of improving road safety through alterations of the geometrical and environmental characteristics of the problematic sites in the existing road network.

Geographical Information System (GIS) based crash information systems provide a platform to conduct spatial analysis of the accident data which are almost impossible by using a non-spatial database. The use of GIS and point pattern techniques, which can identify black zones, is the accurate method for identification of crash-prone locations and has been deployed in this scientific study titled 'Identification and Prioritization of crash black-spots in Kerala State'.

Reports and documents comprising earlier studies, and other relevant documents containing road crash blackspots or related information pertaining to the study area and relevant for this study were collected and catalogued. Details of black-spots identified for the Kerala state during recent years by various departments/agencies were compiled in this regard.





Figure 2.1: Map showing districts in Kerala



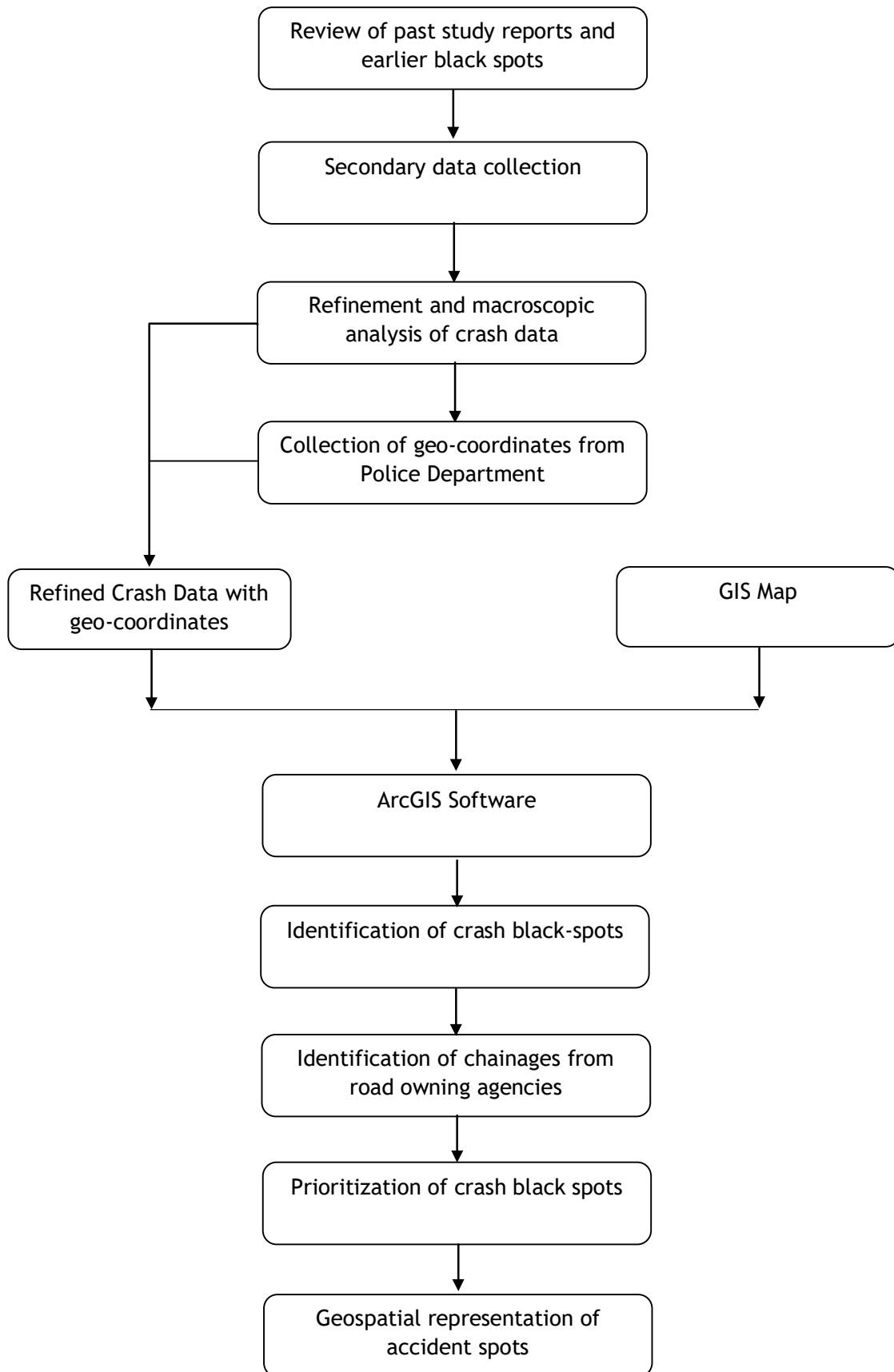


Figure 4.1 Methodology adopted for the study



#### **4.1 Blackspots - 2009**

A joint survey by State PWD, Police and MVD under the supervision of Kerala Road Safety Authority has identified 216 major accident-prone black spots in Kerala during the year 2009.

#### **4.2 Blackspots - 2012**

Kerala Motor Vehicle Department has forwarded a list of top 25 black-spots on National Highways in Kerala during the year 2012.

#### **4.3 Blackspots - 2015**

Ministry of Road Transport & Highways (MoRTH) has identified 29 accident black-spot on National Highways in Kerala based on crash data of three years from 2011 to 2013 and have been categorized into first priority, second priority, third priority etc. List of 29 black spots on National Highways in Kerala State identified during 2015 are given in **Annexure 1**.

#### **4.4 Blackspots - 2016**

Ministry of Road Transport & Highways (MoRTH) has identified an additional 4 accident black-spot on National Highways in Kerala based on fatality data of 2014. List of additional 4 black spots on National Highways in Kerala State identified during 2016 are given in **Annexure 2**.

#### **4.5 Blackspots - 2017**

At the instance of Kerala Road Safety Authority without financial support, NATPAC has identified 355 crash black spots in Kerala based on secondary accident data of highly accident-prone spots during 2013-2015, obtained as hard copy from IG Traffic on 05.11.2016. The list was submitted to Kerala Road Safety Authority vide 03/RP00515/TSD/NATPAC/2016 dated 30.11.2016. The accident data obtained from the Police Department was devoid of PWD road chainage or geographic coordinates of accident-prone spots.

The Senior Advisor (TRW), MoRTH has requested the Chief Secretary, Government of Kerala to furnish precise location and chainage limits of identified black-spots for further processing. At the instance of Kerala Road Safety Authority without financial support, NATPAC has coordinated with the



Police Department and Road owning agencies to identify precise landmarks and corresponding road chainages of accident-prone locations.

Due to discrepancy between chainages provided by road owning agencies and road length provided by the Police Department, the list of 355 black-spots already submitted have been refined and pruned to 275 black-spots. The road stretches with more than 500m in length computed from road chainages were discarded.

National Transportation Planning and Research Centre (NATPAC) has identified the list of 275 black-spots for the entire state conforming to MoRTH's definition in co-ordination with the Police Department and road owning agencies. Crash data pertaining to the three years from 2013 to 2015 provided by Police Department was used for analysis. Of these 275 black spots, 159 black-spots are on National Highways, 85 black-spots on State Highways and 31 black-spots were identified on other roads in the state.

List of 275 black spots in Kerala State identified during 2017 are given in **Annexure 3**.

## **5. MACROSCOPIC ANALYSIS OF CRASH DATA**

### **5.1 Collection of Secondary Data**

Secondary data from various sources was collected related to the study area, which includes crash statistics for the past three years, road network characteristics, vehicle population statistics, demographic characteristics, area statistics, etc.

A well-organized, comprehensive, and accessible data collection system is crucial for identifying the individual black spots. In Kerala, State Crime Records Bureau undertakes the herculean task of collection and compilation of accident data from all police stations in the state.

Crash data pertaining to the year 2016, 2017 and 2018 were collected for Kerala State Crime Records Bureau. In 2018, new software was developed named Road Accident Portal Information Details (RAPID) by SCRB for data collection and compilation. Crash data for the year 2016 and 2017 is devoid of geo-coordinates of crash spots, which is crucial for identification of crash



black-spot. Hence it was requested to IGP (Traffic & Road Safety Management) to collect geo-coordinates of crash spots for the year 2016 and 2017.

Limited secondary data of crash spots along with geo-coordinates of all individual crashes for identification of crash black-spots were collected from the Police Department. The accuracy of crash black-spots will depend on the accuracy of geo-coordinates furnished by the Police Department.

## **5.2 Compiling and refinement of Crash Data**

Crash data with geographical co-ordinates pertaining to the years 2016-2018, collected from the Police department were compiled and refined for further macroscopic and geo-spatial analysis.

## **5.3 Macroscopic analysis of crash data**

The macroscopic analysis was performed to assess existing crash scenario and trend for previous three calendar years (2016 - 2018) in the Kerala State. It has to be noted that reported crashes are considered for the crash analysis. Minor injury and non-injury crashes are either under-reported or not reported.

### **5.3.1 Number of Crashes**

A total of 1,13,815 crashes occurred in Kerala during the last three calendar years (2016 - 2018) resulting in 11,935 fatal accidents, 82,184 grievous injury accidents and 18,157 minor injury accidents. Details of type of crashes during 2016 - 2018 in the state are listed in **Table 5.1** and is showing an increasing trend illustrated in **Figure 5.1**. The district-wise number of crashes in the state is shown in **Table 5.2** and is shown in **Figure 5.2**.

**Table 5.1: Types of crashes in the State (2016-18)**

Type of Crashes	2016	2017	2018	Total
Fatal Crashes	4030	3860	4085	11975
Grievous Injury Crashes	26696	26761	28727	82184
Minor Injury Crashes	6284	5910	5963	18157
Non Injury Crashes	41	52	1406	1499
<b>Total Crashes</b>	<b>37051</b>	<b>36583</b>	<b>40181</b>	<b>113815</b>



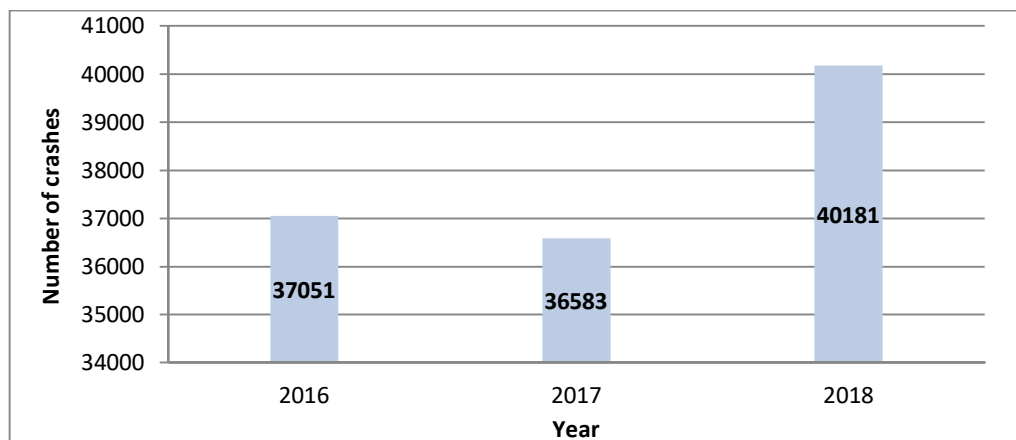


Figure 5.1: Crash trend in the State (2016-2018)

Table 5.2: Districtwise number of crashes in the State (2016-18)

Name of District	2016	2017	2018	Total
Thiruvananthapuram	5271	5081	5529	15881
Kollam	3046	3090	3478	9614
Alappuzha	2921	3067	3489	9477
Pathanamthitta	1621	1489	1527	4637
Kottayam	2532	2707	2924	8163
Idukki	1061	1052	1182	3295
Ernakulam	5727	5545	5996	17268
Thrissur	3924	3936	4407	12267
Palakkad	2305	2339	2411	7055
Malappuram	2422	2148	2423	6993
Kozhikode	2862	2874	3097	8833
Wayanad	637	621	634	1892
Kannur	1814	1755	2070	5639
Kasaragod	908	879	1014	2801
Total Crashes	37051	36583	40181	113815



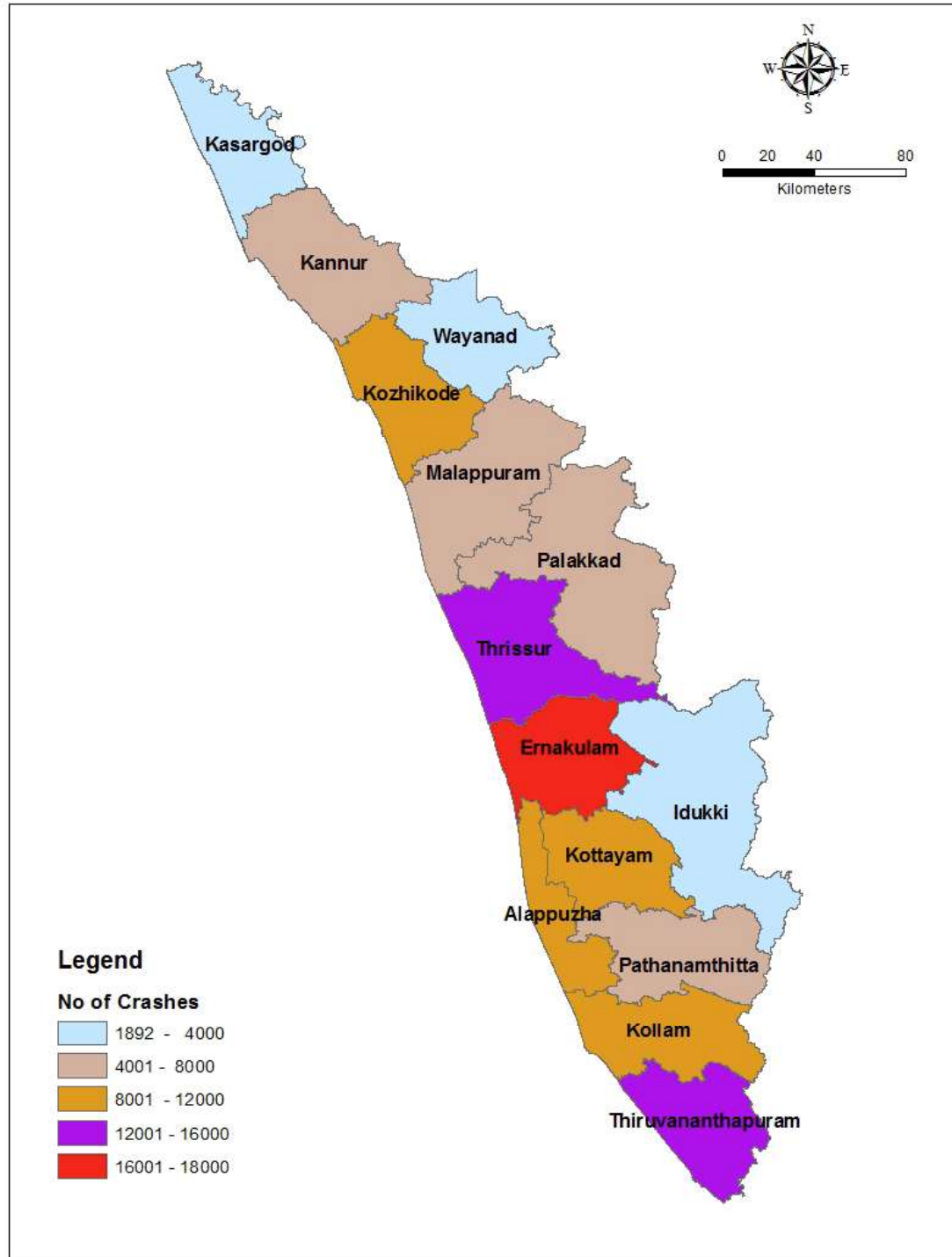


Figure 5.2: Map showing the district-wise number of crashes in the state

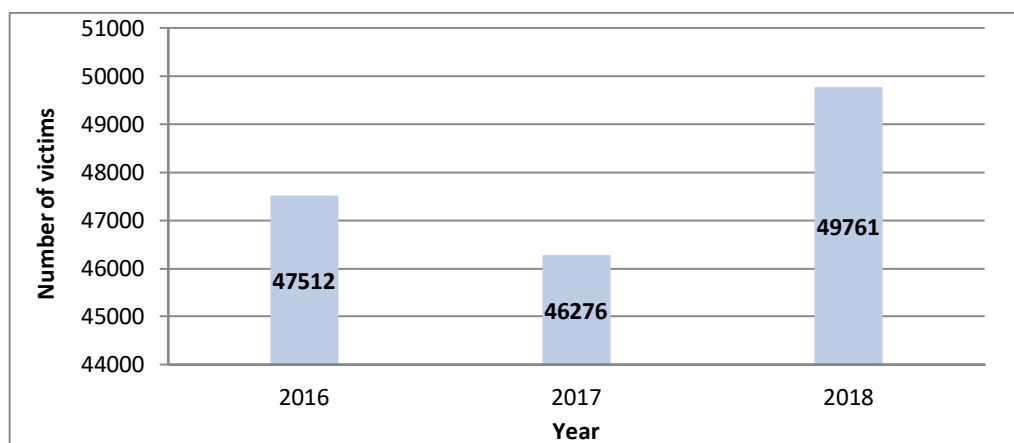


### 5.3.2 Number of Victims

During the last three calendar years, 12,628 people died, 90,680 people were grievously injured and 40,241 people suffered minor injuries in road crashes in the state. Details of severity of accident victims in the state are listed in **Table 5.3** and are showing an increasing trend illustrated in **Figure 5.3**. District wise severity of victims in the State is shown in **Table 5.4** and is shown in **Figure 5.4**.

**Table 5.3: Severity of Victims on the study corridor**

Severity of Victims	2016	2017	2018	Total
Fatalities	4254	4071	4303	12628
Grievous Injuries	29534	29474	31672	90680
Minor Injuries	13724	12731	13786	40241
<b>Total Victims</b>	<b>47512</b>	<b>46276</b>	<b>49761</b>	<b>143549</b>



**Figure 5.3: Crash Severity trend in the State (2016-2018)**

### 5.3.3 Crash Rate (Crashes/km)

The crash rate of all categories of roads in Kerala computed using crash data of last three calendar years was found to be 0.20 crashes/km. Fatal crash rate and grievous injury crash rate was calculated to be 0.02 and 0.13 crashes/km respectively. The crash rate of roads in Kerala for last three calendar years are given in **Table 5.5** and the trend of crash rate in Kerala is given in **Figure 5.5**.



**Table 5.4: Number of victims in the State (2016-2018)**

Name of District	2016	2017	2018	Total
Thiruvananthapuram	6639	6237	6951	19827
Kollam	3632	3731	4054	11417
Alappuzha	3766	3892	4507	12165
Pathanamthitta	1961	1815	1925	5701
Kottayam	3287	3189	3483	9959
Idukki	1371	1421	1628	4420
Ernakulam	6856	6525	6767	20148
Thrissur	5112	5032	5544	15688
Palakkad	2853	2997	2969	8819
Malappuram	3571	3013	2968	9552
Kozhikode	3652	3810	3814	11276
Wayanad	915	820	855	2590
Kannur	2671	2634	2824	8129
Kasaragod	1226	1160	1472	3858
Total Victims	47512	46276	49761	143549

**Table 5.5: Crash rate of all roads in the State (2016-2018)**

Crash Rate	2016	2017	2018	Average
Fatal Crashes/km	0.02	0.02	0.02	0.02
Grievous Injury Crashes/km	0.13	0.12	0.13	0.13
Minor Injury Crashes/km	0.03	0.03	0.03	0.03
Non Injury Crashes/km	0.00	0.00	0.01	0.00
Total Crashes	0.18	0.17	0.18	0.17



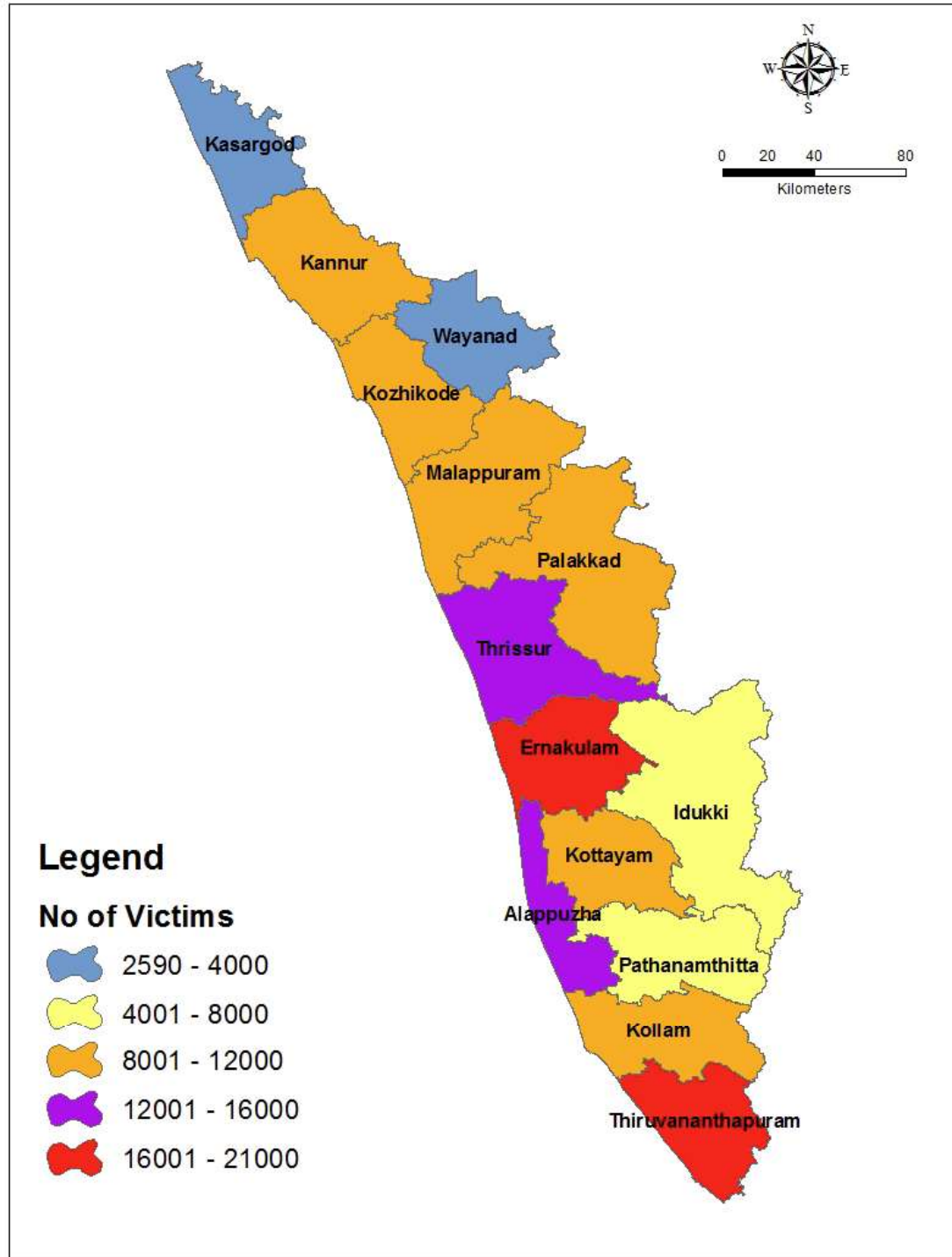


Figure 5.4: Map showing the district-wise number of victims in the state



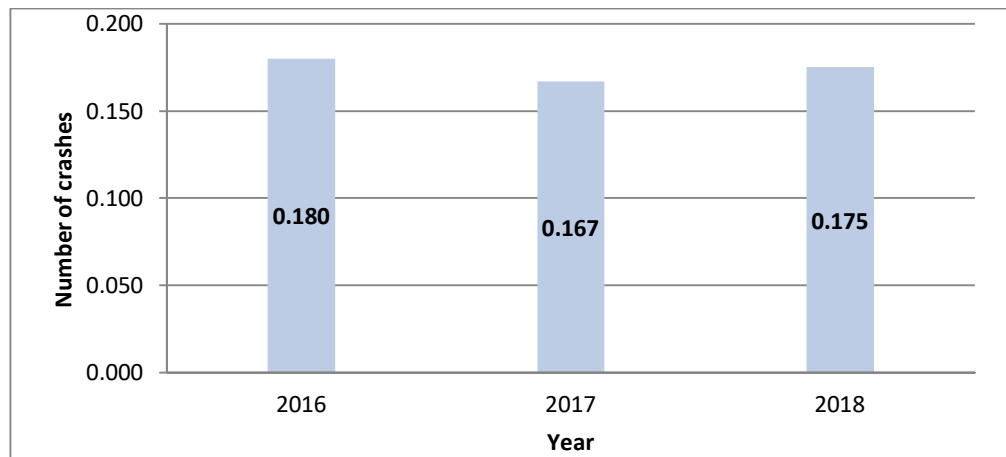


Figure 5.5: Trend of crash rate in Kerala

## 6. IDENTIFICATION AND PRIORITISATION OF CRASH BLACK-SPOTS

### 6.1 Data Collection from Police Stations

KSCSTE-NATPAC had requested IGP (Traffic and Road Safety Management) to provide latitude and longitude of crash spots for the year 2016 and 2017. KSCSTE-NATPAC received the last set of geographical coordinates (Latitude and Longitude) of crash spots from 19 police districts on 14.10.2019. Geographical coordinates as obtained from Police Stations (2016 & 2017) and from SCRB (2018) have been used for performing geospatial analysis. It shall be noted that discrepancies in latitude and longitude of crash spots, if any, will be reflected in the accuracy of crash black spots. Field verification of crash spots and crash data is outside the scope of present study.

### 6.2 Mapping of crash spots

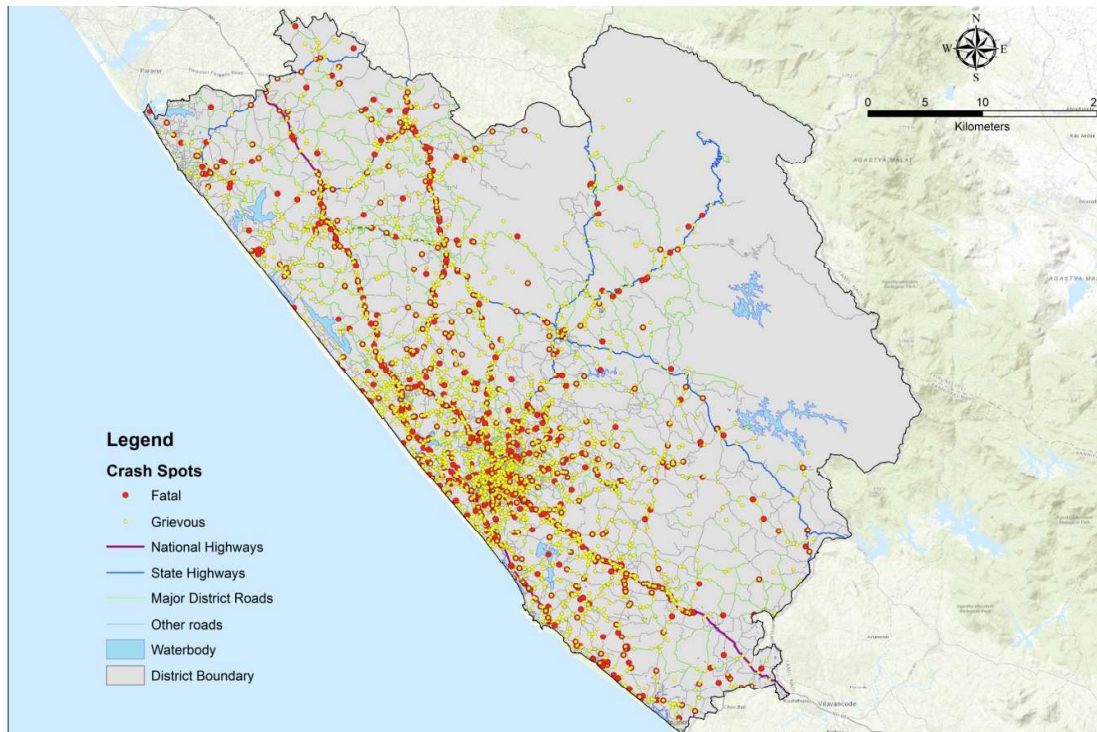
Crash Prone Locations (CPLs) may be nodes (junctions/intersections) or links (mid-block between adjacent nodes) or cells (areas). Black zones are identified from the spatial interaction existing between contiguous accident locations. The use of Geographical Information Systems and point pattern techniques, which can identify such zones, is deployed in this study. GIS-based crash information systems provide a platform to conduct spatial analysis of the crash data, which are almost impossible by using a non-spatial database.

All crash spots pertaining to the last three calendar years (2016-2018) were attributed to crash characteristics for mapping using GIS Software. Minor injury



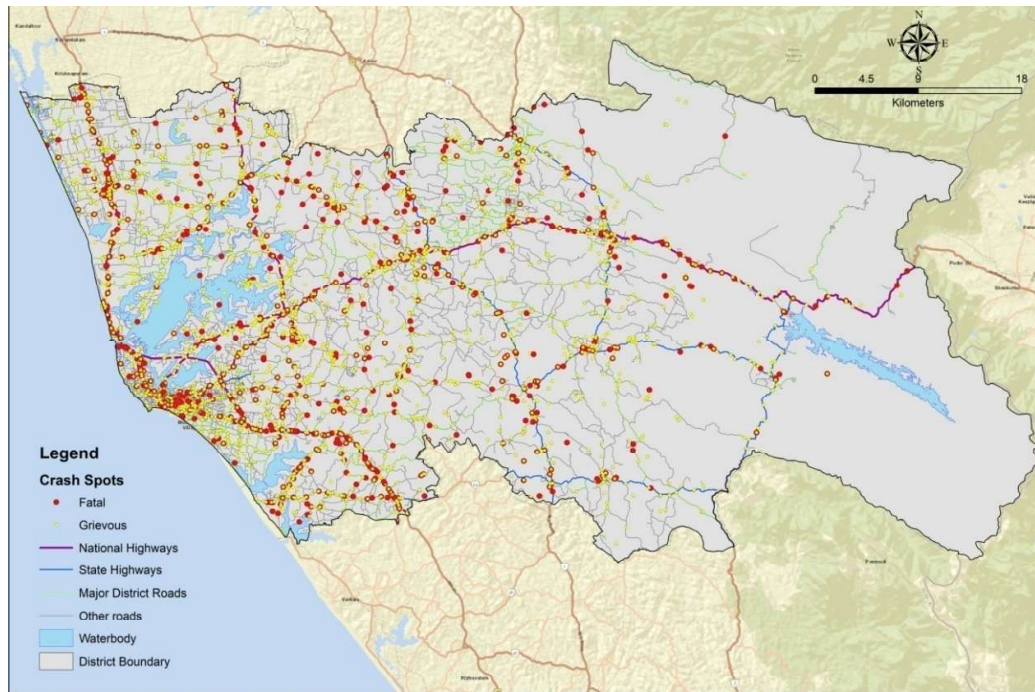
and non-injury accidents are not considered in the analysis as they are either under-reported or not reported. Fatal and Grievous Injury crashes along with the attributes were digitized and mapped on ArcGIS Software for further analysis and identification of crash-prone locations. The road network and selected crash data were loaded in the ArcGIS software for identifying crash-prone locations.

Map showing the fatal and grievous injury crash spots in 14 districts in Kerala are shown in **Figure 6.1 (a) to Figure 6.1 (n)**.

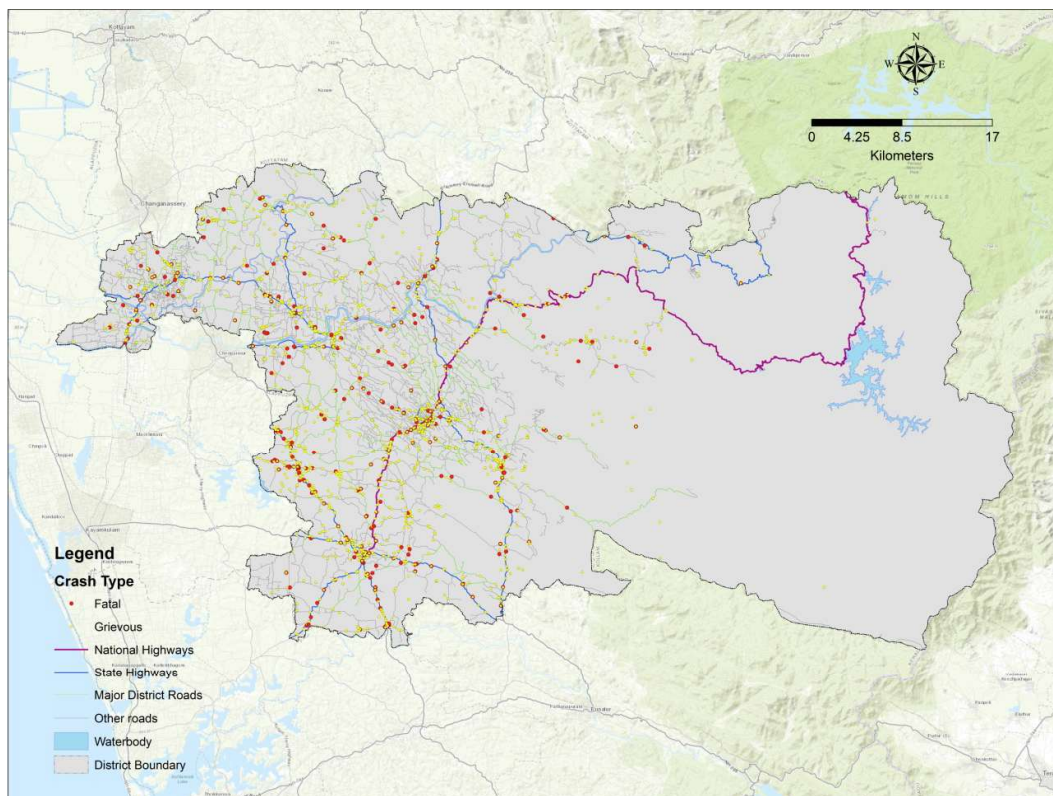


**Figure 6.1 (a): Map showing the fatal and grievous injury crash spots in Thiruvananthapuram district**





**Figure 6.1 (b): Map showing the fatal and grievous injury crash spots in Kollam district**



**Figure 6.1 (c): Map showing the fatal and grievous injury crash spots in Pathanamthitta district**



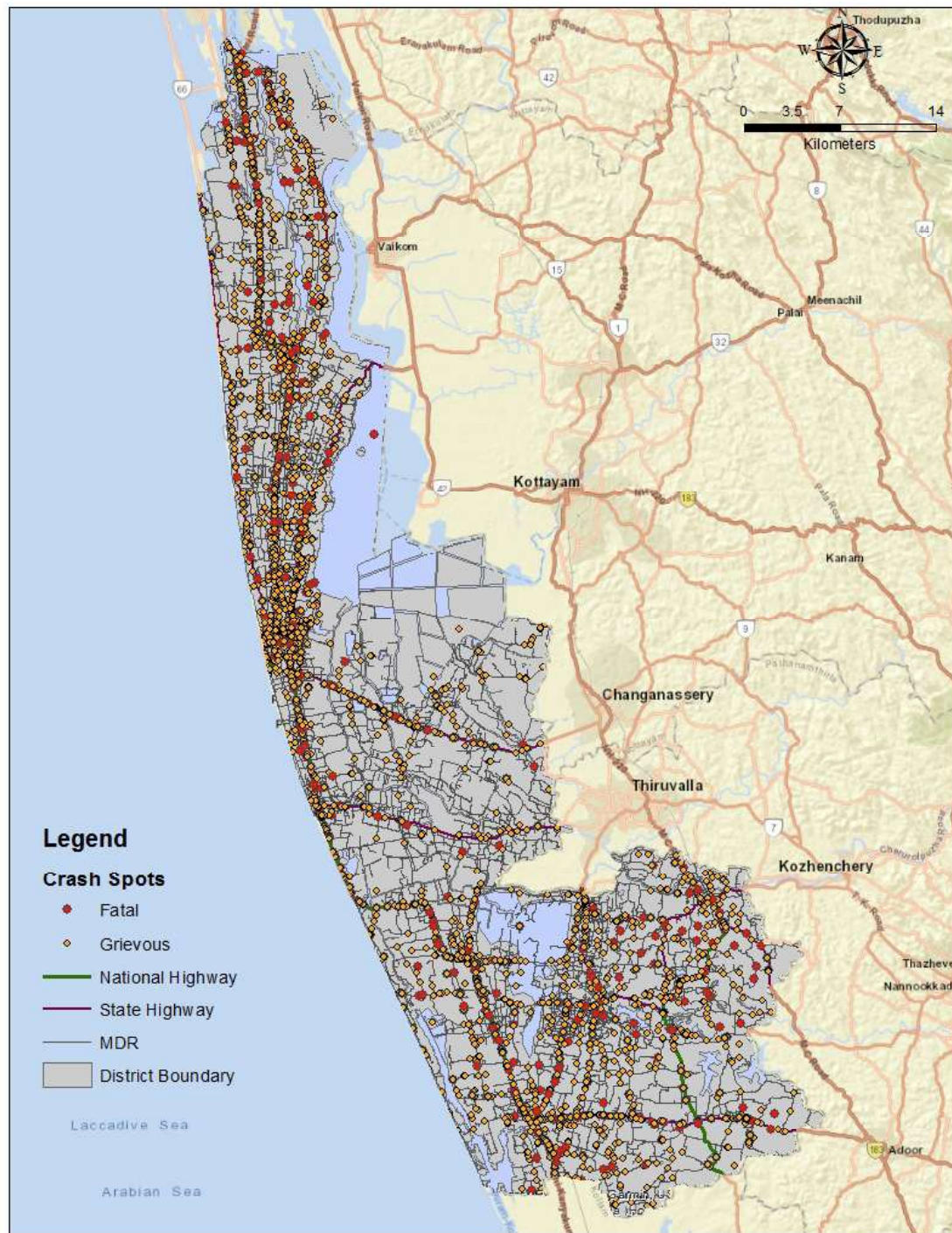


Figure 6.1 (d): Map showing the fatal and grievous injury crash spots in Alappuzha district



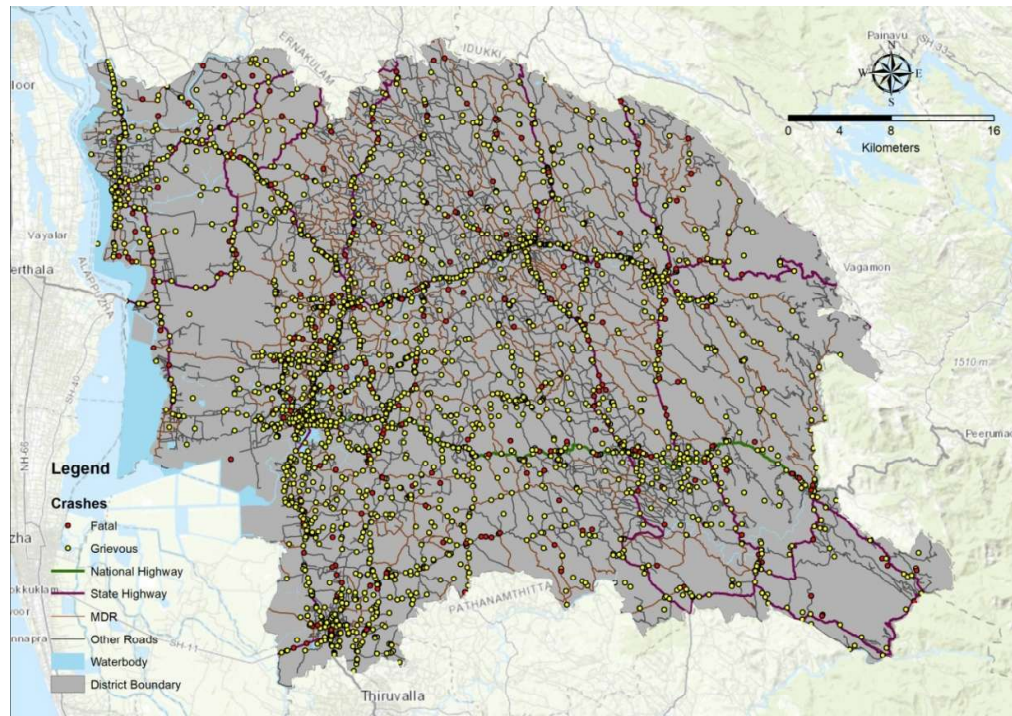


Figure 6.1 (e): Map showing the fatal and grievous injury crash spots in Kottayam district

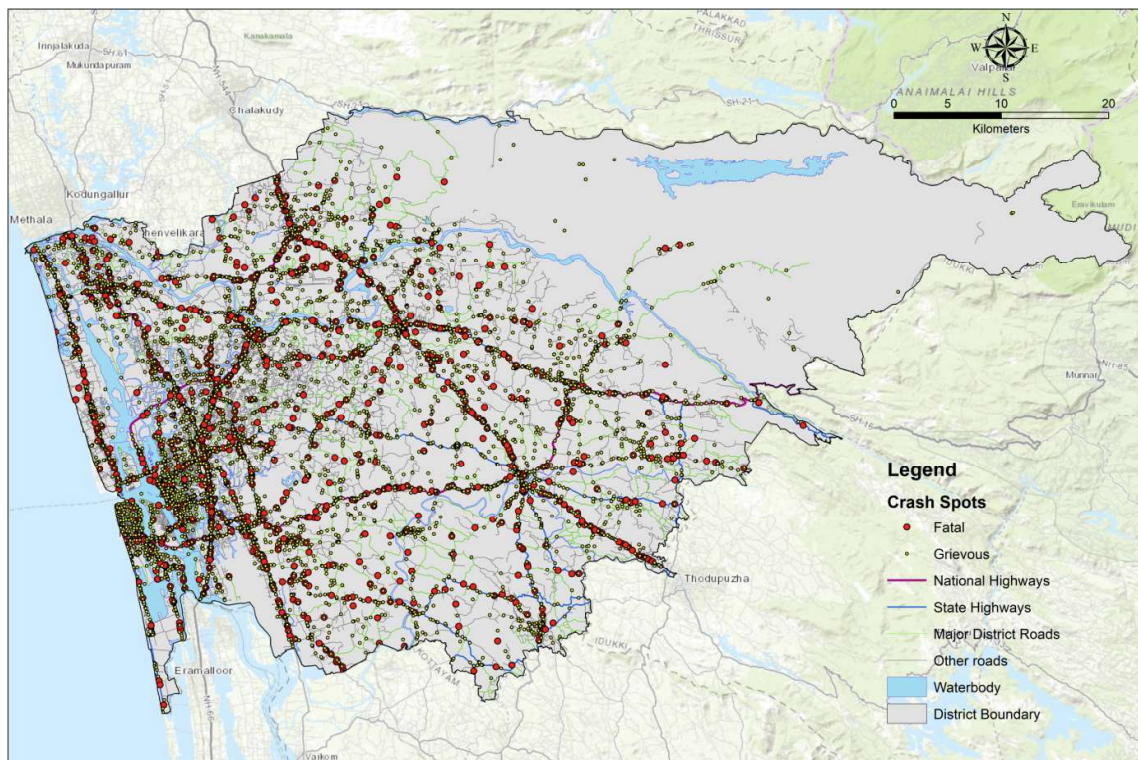


Figure 6.1 (f): Map showing the fatal and grievous injury crash spots in Ernakulam district



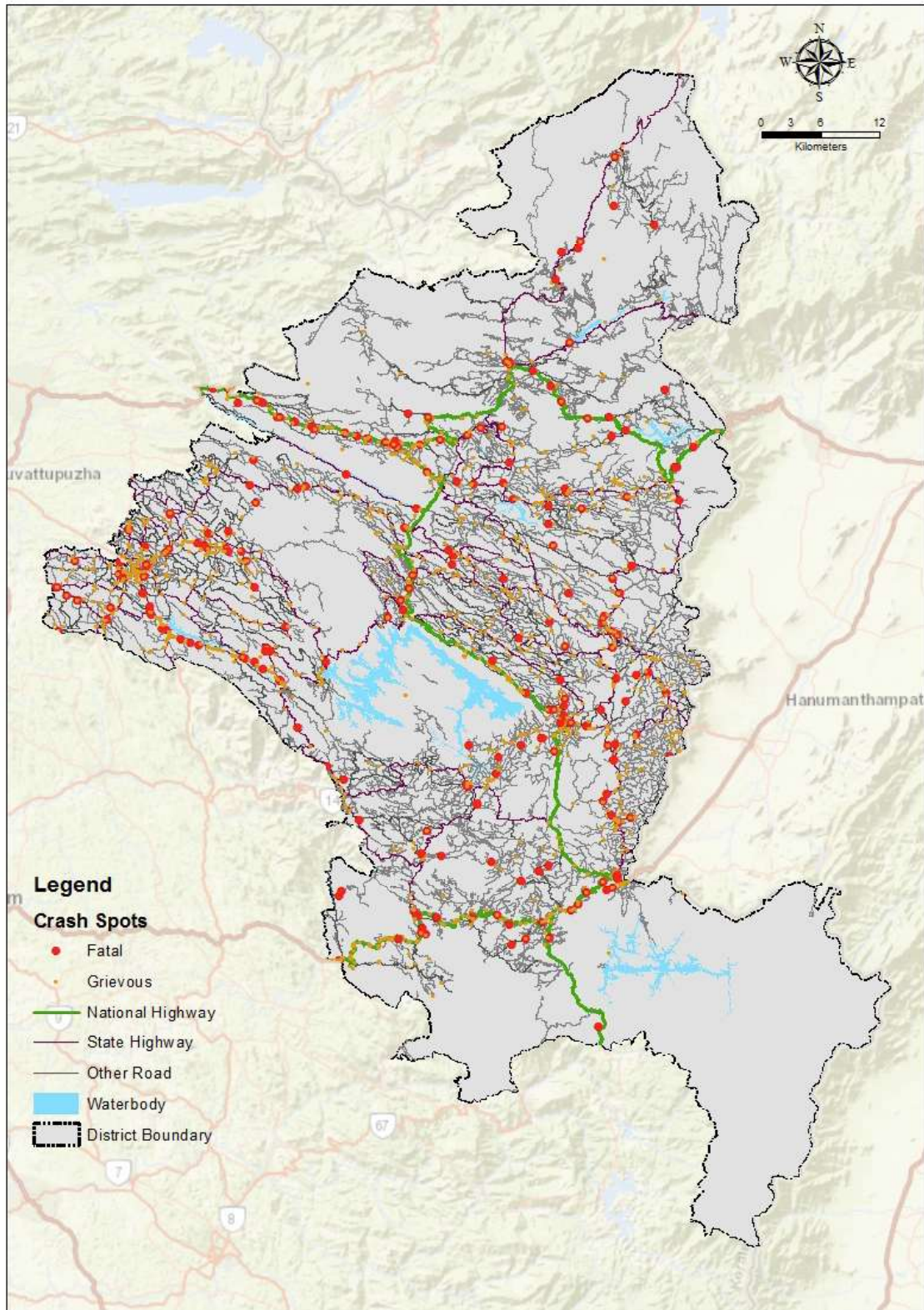


Figure 6.1 (g): Map showing the fatal and grievous injury crash spots in Idukki district



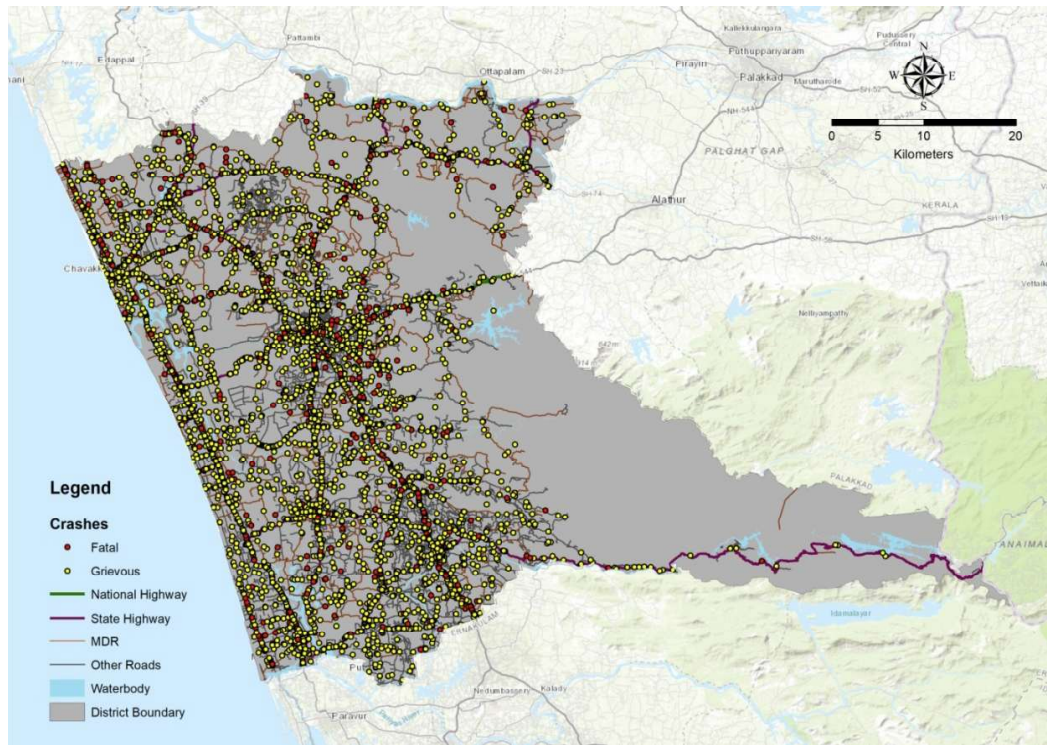


Figure 6.1 (h): Map showing the fatal and grievous injury crash spots in Thrissur district

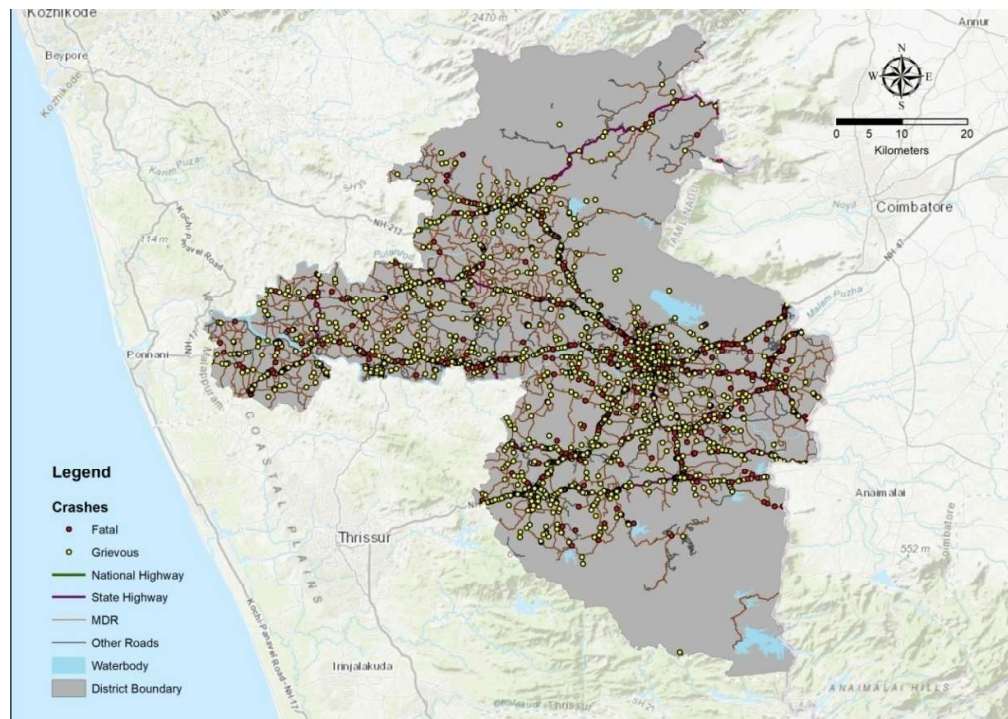
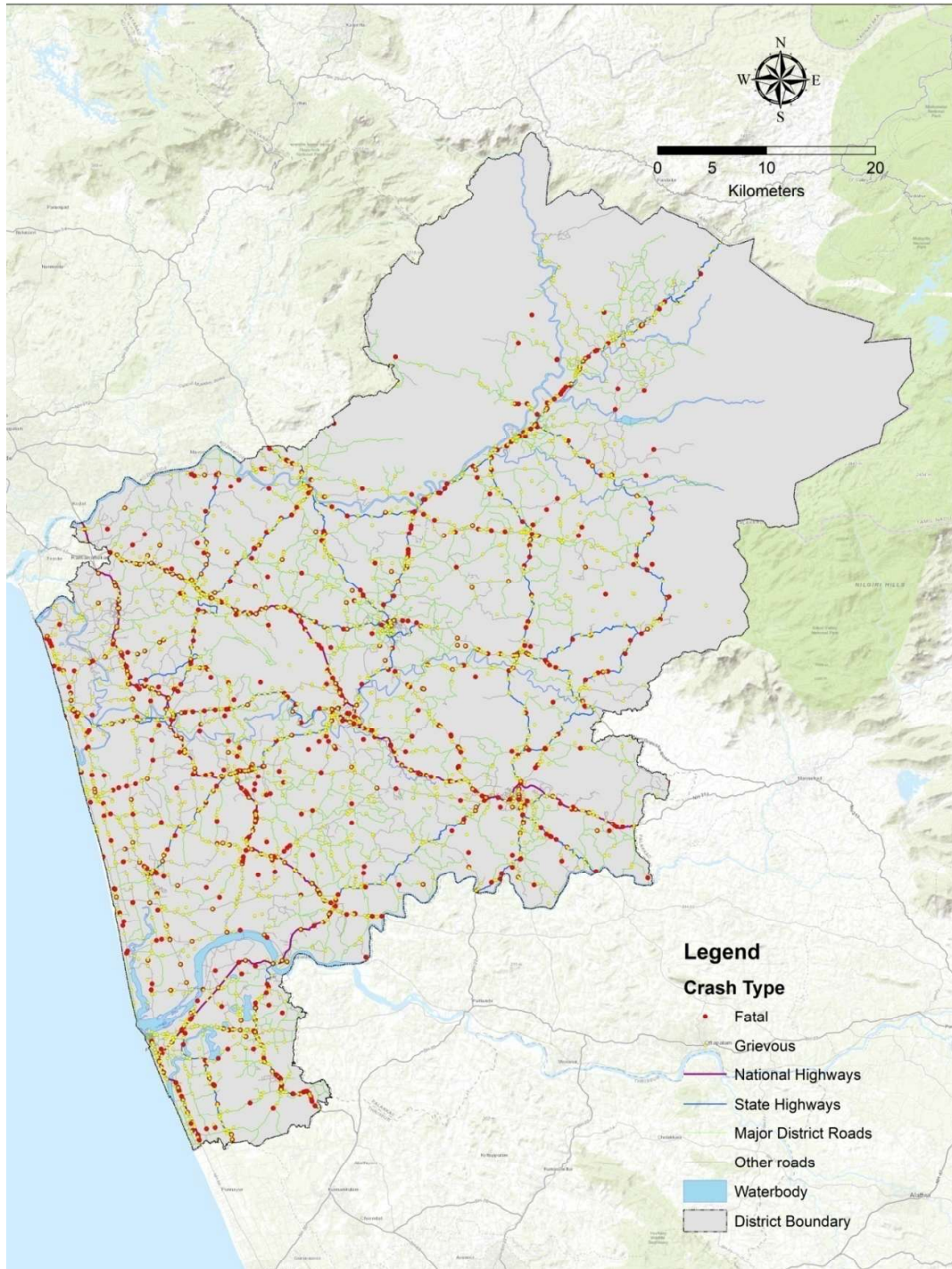


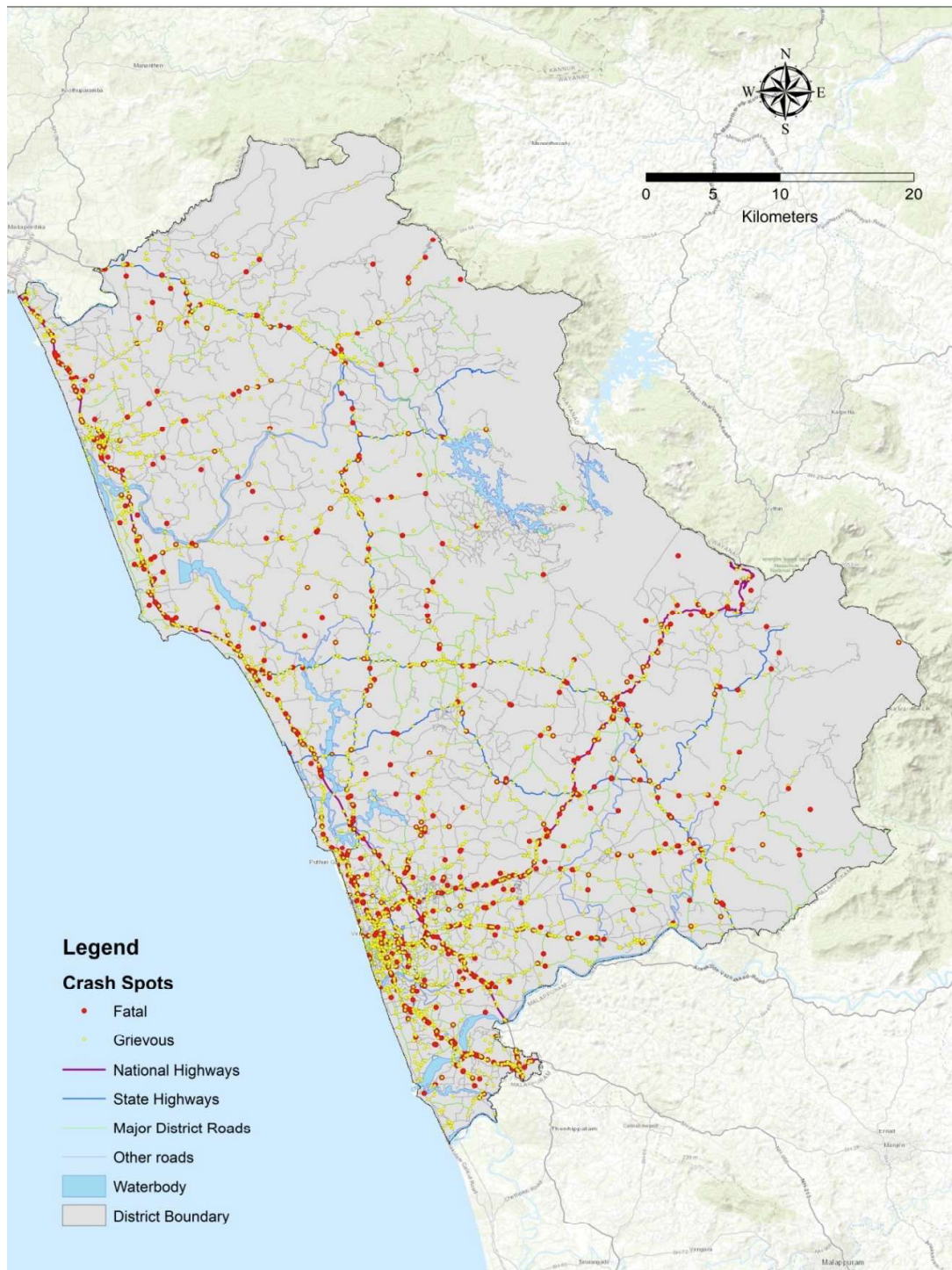
Figure 6.1 (i): Map showing the fatal and grievous injury crash spots in Palakkad district





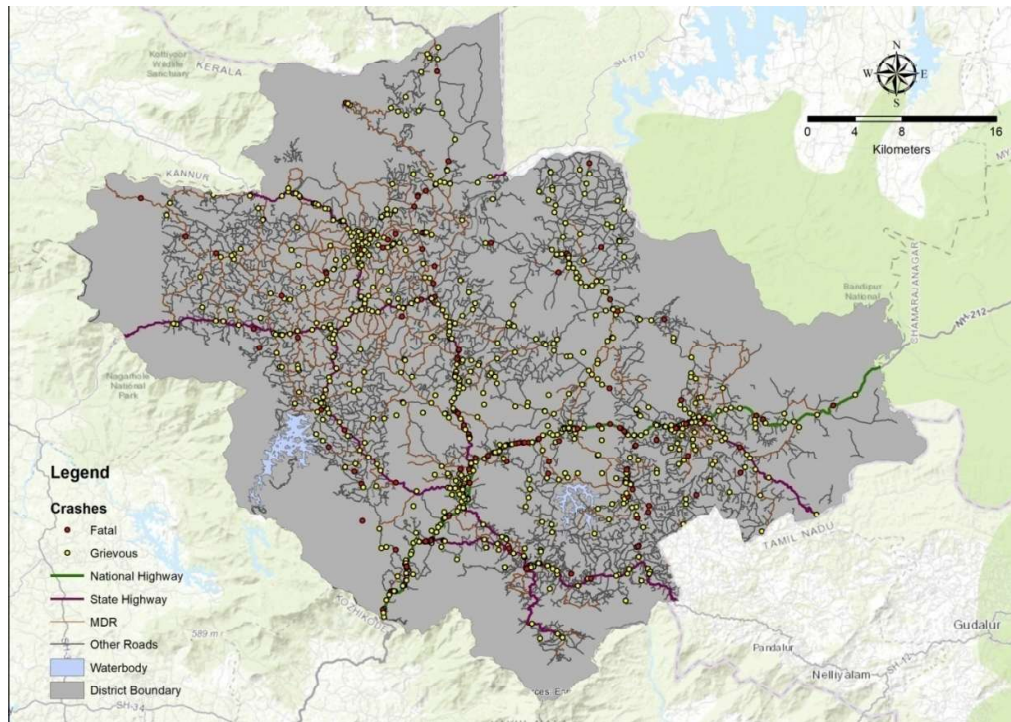
**Figure 6.1 (j): Map showing the fatal and grievous injury crash spots in Malappuram district**



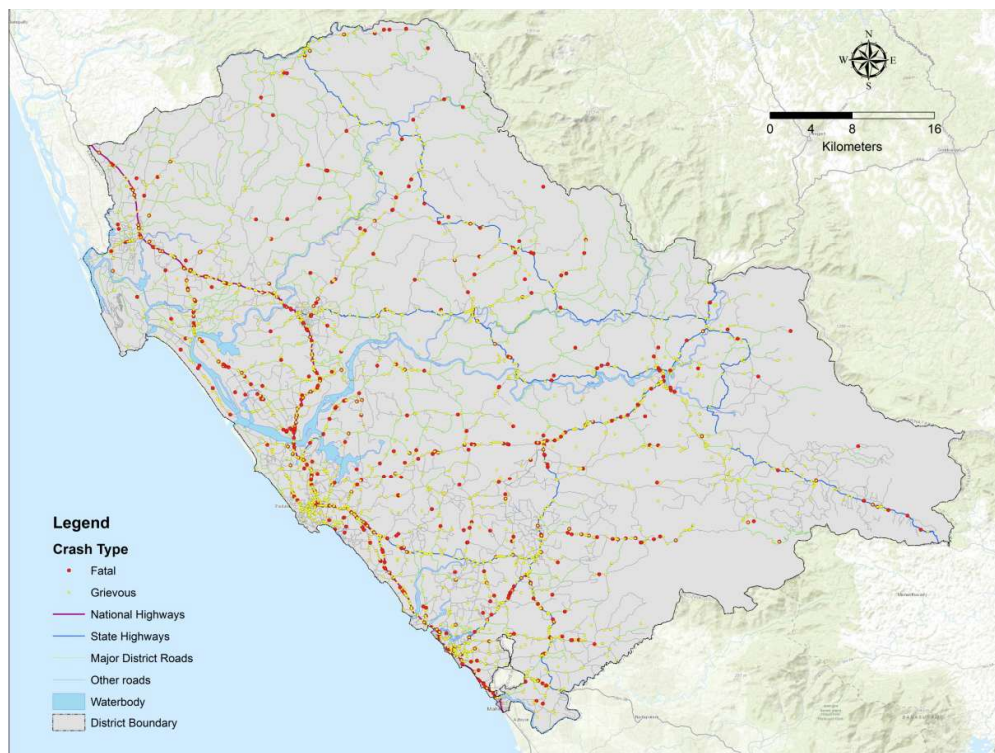


**Figure 6.1 (k): Map showing the fatal and grievous injury crash spots in Kozhikode district**





**Figure 6.1 (l): Map showing the fatal and grievous injury crash spots in Wayanad district**



**Figure 6.1 (m): Map showing the fatal and grievous injury crash spots in Kannur district**



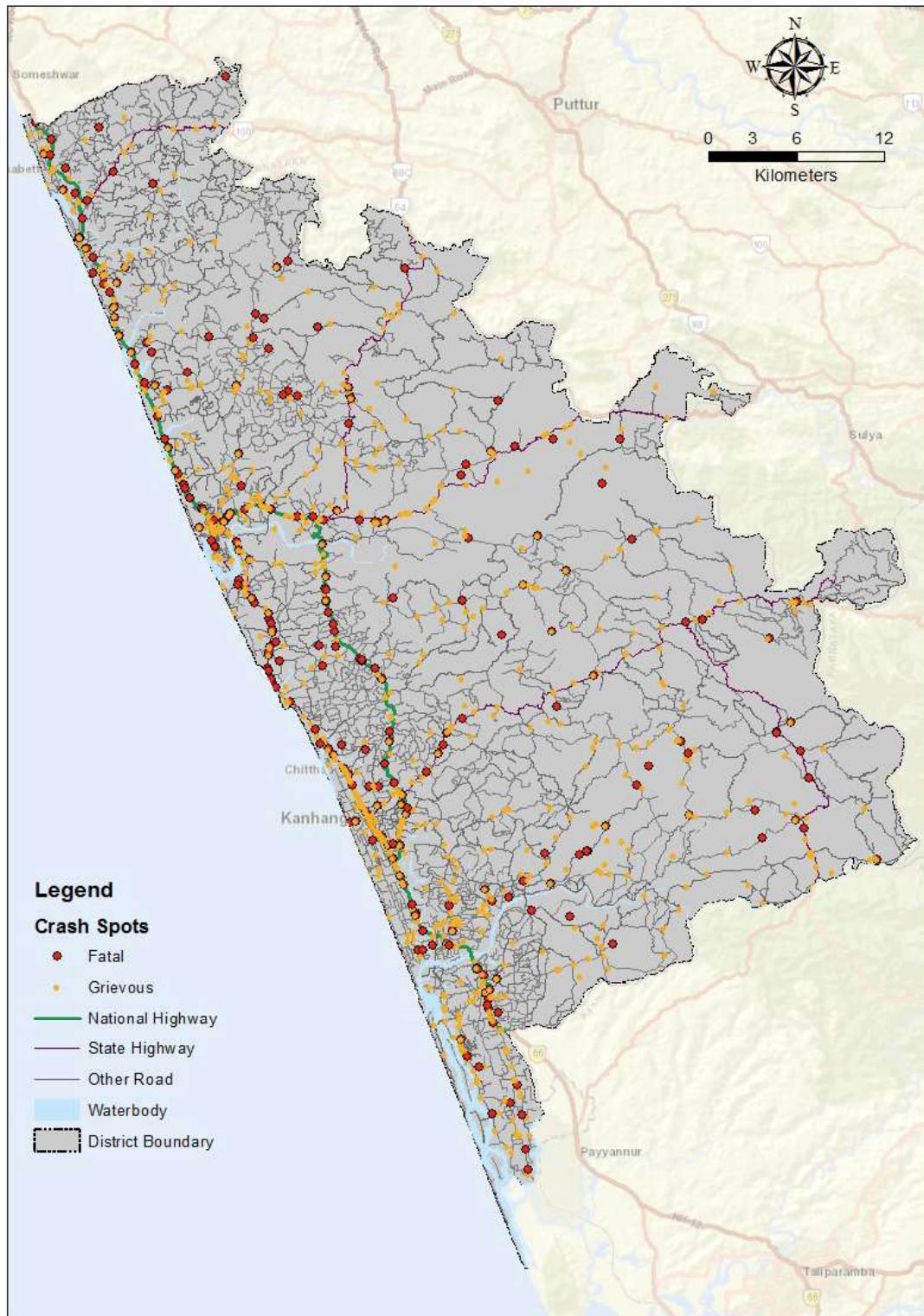


Figure 6.1 (n): Map showing the fatal and grievous injury crash spots in Kasaragode district



### **6.3 Identification of crash-prone locations**

Hazardous road location is defined as any location that has a higher expected number of accidents than other similar locations as a result of local risk factors present at the location. Locations with a high number of crashes would be identified as hazardous location or black spots.

Mapped and attributed accident data was analysed using ArcGIS software to identify crash blackspots in Kerala. According to MoRTH, road accident black-spot on National Highways is a road stretch of about 500m in length in which either five road accidents (involving fatalities/grievous injuries) took place during last three calendar years or 10 fatalities took place during last three calendar years. Minor injury and non-injury accidents are not considered in the analysis as they are either under-reported or not reported.

The geospatial analysis was performed using GIS software to identify crash black-spots satisfying MoRTH definition. Road chainages of crash black-spots would be collected from road owning agencies after geospatial identification and finalization of crash black-spots.

As per MoRTH's criteria, an indicative list of more than 4700 road stretches of 500m were identified as vulnerable locations in Kerala State.

### **6.4 Prioritization of crash black-spots**

The identified vulnerable locations were ranked and prioritized for implementing remedial measures based on severity factors adopted by the National Highway Authority of India (NHAI). According to NHAI, hazardous locations are evaluated based on Accident Severity index (ASI). ASI is calculated based on the severity factor of the accidents and is calculated by the formula

$$ASI = a_1 * n_1 + a_2 * n_2$$

Where,

$n_1$  and  $n_2$  are the number of fatal crashes and grievous injury crashes and

$a_1$  and  $a_2$  are corresponding severity factors for each kind of accidents.



For estimation of ASI, the weightage to fatal accident will be assigned as seven and to grievous injury accident as three, considered based on NHAI's criteria.

Based on the discussion with Technical Support Group, Kerala Road Safety Authority on 30.10.2019, it was decided to prioritize the vulnerable locations identified with MoRTH criteria based on the following computation formula for obtaining the threshold value and are given in **Table 6.1**.

**Table 6.1: Threshold value and number of priority black spots**

Priority Crash black-spots	Threshold Formula	Threshold value	No. of black-spots
High Risk	Average Severity + 2*Standard Deviation	110	232
Moderate Risk	Average Severity + 1.5*Standard Deviation	93	108
<b>Total Priority black-spots</b>			<b>340</b>

The threshold value for prioritization was computed using ArcGIS Software and prioritized into two orders of priority for the implementation of remedial measures, namely High-Risk black spots and Moderate-Risk black spots. The hazardous stretches/zones, which are classified under High-Risk black spots are highly crash-prone locations in the State, should be given immediate priority for implementing suitable counter measures.

## 6.5 Finalization of crash black-spots

A total of 340 road stretches are prioritized as 'Priority crash black-spots', which are further classified into High-Risk black-spots (232 locations) and moderate risk black-spots (108 locations). Crash black-spots locations, where projects of infrastructure improvement/black-spot rectification are in anvil/in progress needs to be excluded for the conduct of Stage 2 study.

A total of 221 black spots are identified on the National Highways in Kerala, of which 157 locations are High-Risk and 64 locations are Moderate Risk. Of the 80 black spots identified on the State Highways, 49 road sections belong to High-Risk Category and the remaining 31 road sections belong to Moderate-Risk Category. Out of 39 crash black-spots identified on the Other Roads, 26 locations are of High Risk and 13 locations are of Moderate risk.



District-wise list of crash black-spots in Kerala is given in **Table 6.2**. Number of priority black-spots according to road type is summarized in **Table 6.3**.

**Table 6.2: District-wise list of crash black-spots in Kerala State**

Sl. No.	Name of District	Number of crash black-spots		Total crash black-spots
		High-Risk locations	Moderate-Risk locations	
1	Thiruvananthapuram	49	16	65
2	Kollam	38	18	56
3	Alappuzha	34	17	51
4	Pathanamthitta	9	2	11
5	Kottayam	15	3	18
6	Idukki	1	0	1
7	Ernakulam	39	19	58
8	Thrissur	24	12	36
9	Palakkad	2	2	4
10	Malappuram	4	9	13
11	Kozhikode	16	9	25
12	Wayanad	1	0	1
13	Kannur	0	1	1
14	Kasaragod	0	0	0
	<b>Total</b>	<b>232</b>	<b>108</b>	<b>340</b>

**Table 6.3: Priority black-spots according to Road Type**

Type of Road	Number of Priority black-spots		Total crash black-spots
	High-Risk locations (P1)	Moderate-Risk locations (P2)	
National Highway	157	64	221
State Highway	49	31	80



Other Roads	26	13	39
<b>Total</b>	<b>232</b>	<b>108</b>	<b>340</b>

Map showing priority crash spots identified in Kerala State are shown in **Figure 6.2 (a) to 6.2 (d)**.

All the prioritized crash black-spots should be rectified on immediate priority basis in the state. Individual crash black spots have some common deficiency with respect to other location, which can be identified from the type of collision, road and traffic characteristics. Characteristics of road crashes in the black spot stretches will give an insight into the type of treatment required at the particular black spot stretch.

### High-Risk Black-spots

High-Risk locations are those highly crash-prone road stretches in the state, whose ASI values are above the threshold value of 110. A total of 232 high-risk black-spots are identified, which needs to be rectified on an immediate priority basis. Thiruvananthapuram district has highest number (49) of high-risk locations, followed by Ernakulam (39), Kollam (38) and Alappuzha (34). High-Risk black-spots identified in the State are shown in **Figure 6.3**.

### Moderate Risk Black-spots

Moderate Risk locations are those road sections with threshold ASI value of crash-prone locations lies in between 93 and 110. A total of 108 moderate-risk locations have been identified, which should be rectified on a priority basis. Ernakulam has highest number (19) of Moderate-Risk black-spots, followed by Kollam (18), Alappuzha (17) and Thiruvananthapuram (16). Moderate Risk locations identified in the State are shown in **Figure 6.4**.

The prioritized list of crash black spots along with landmarks is given in **Annexure 4**. The prioritized list of crash black spots locations with geographical coordinates of landmarks is given in **Annexure 5**.



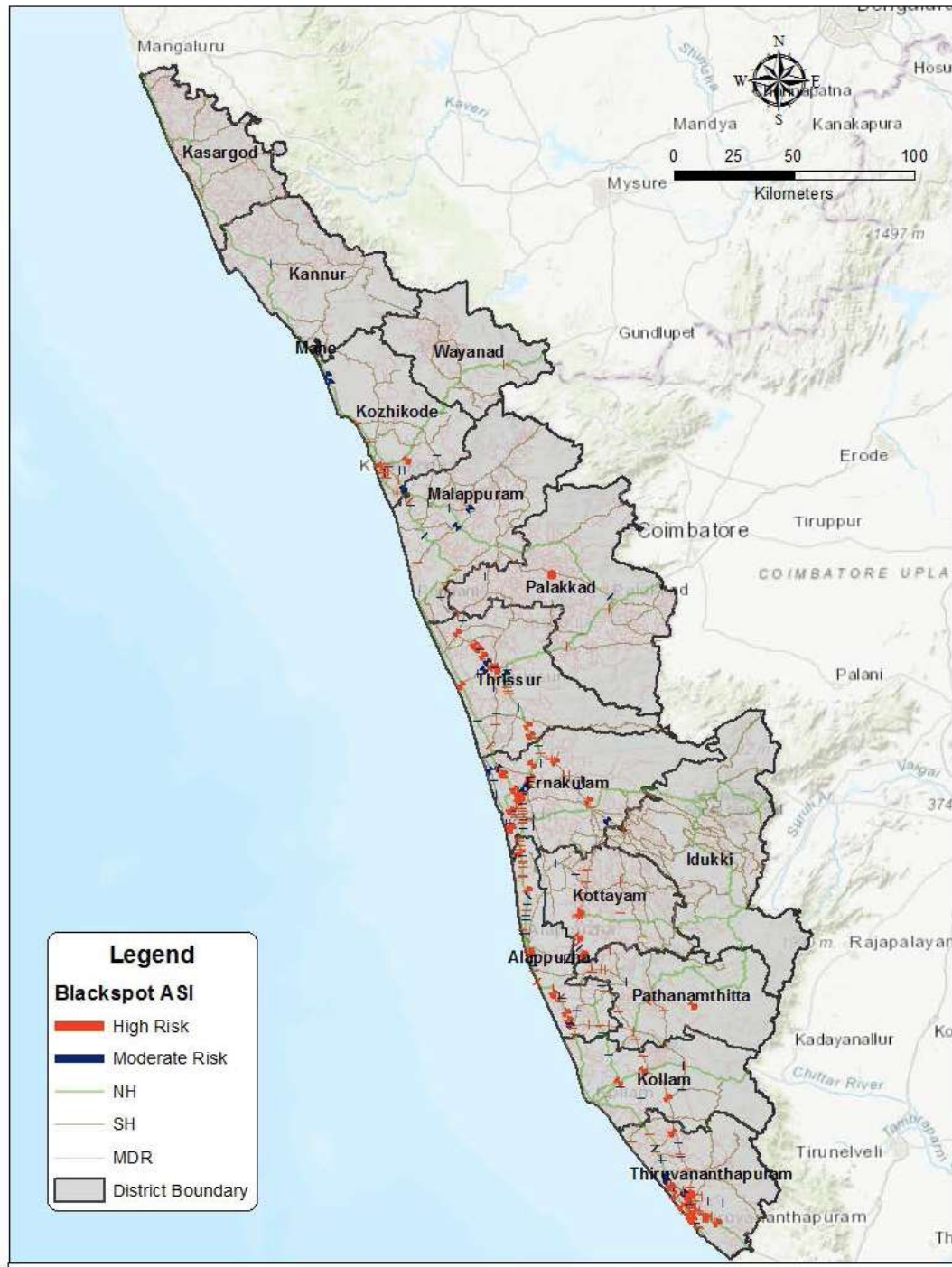


Figure 6.2 (a): Map showing crash black spot locations in Kerala State



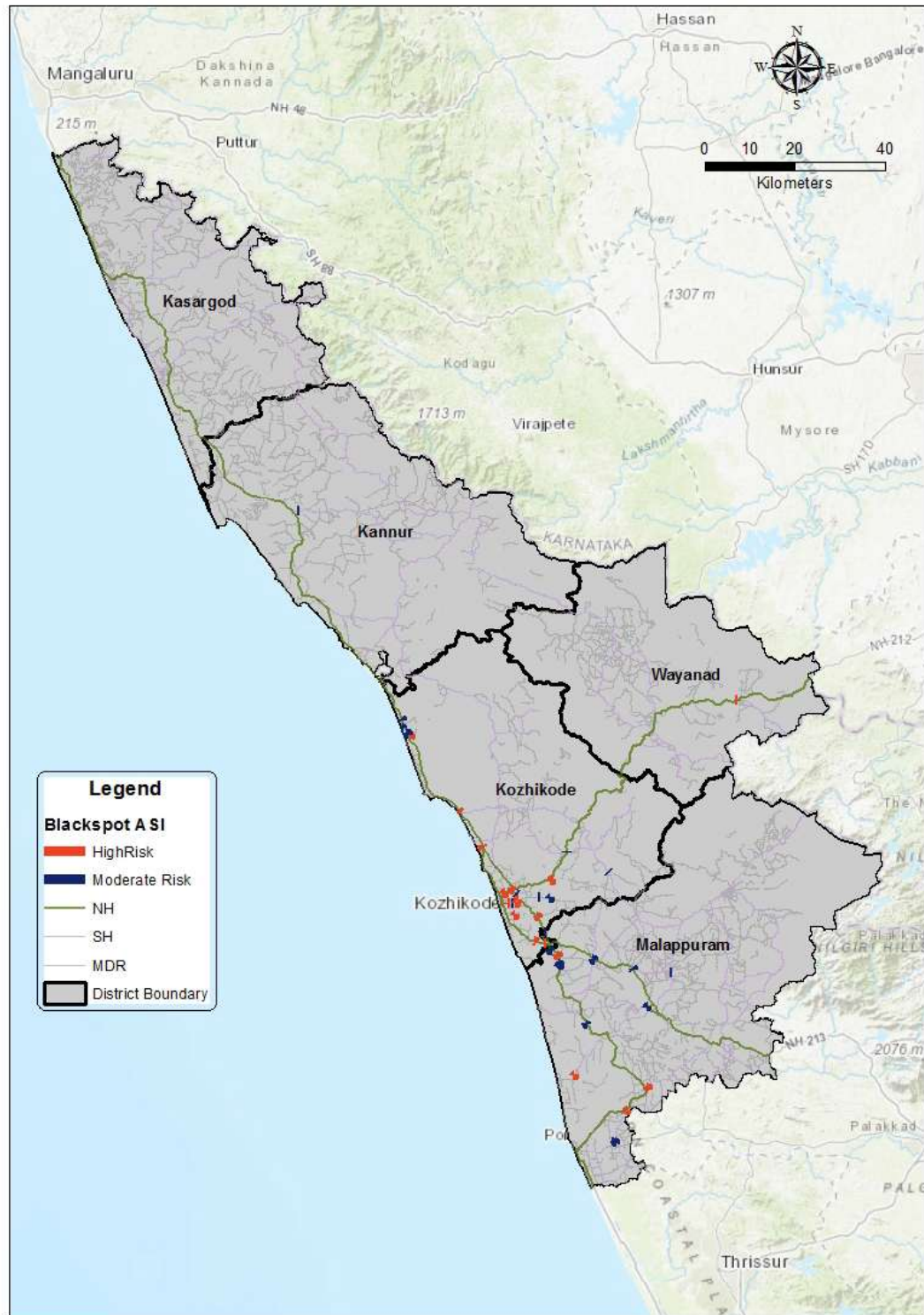


Figure 6.2 (b): Map showing crash black spot locations in Northern districts in Kerala



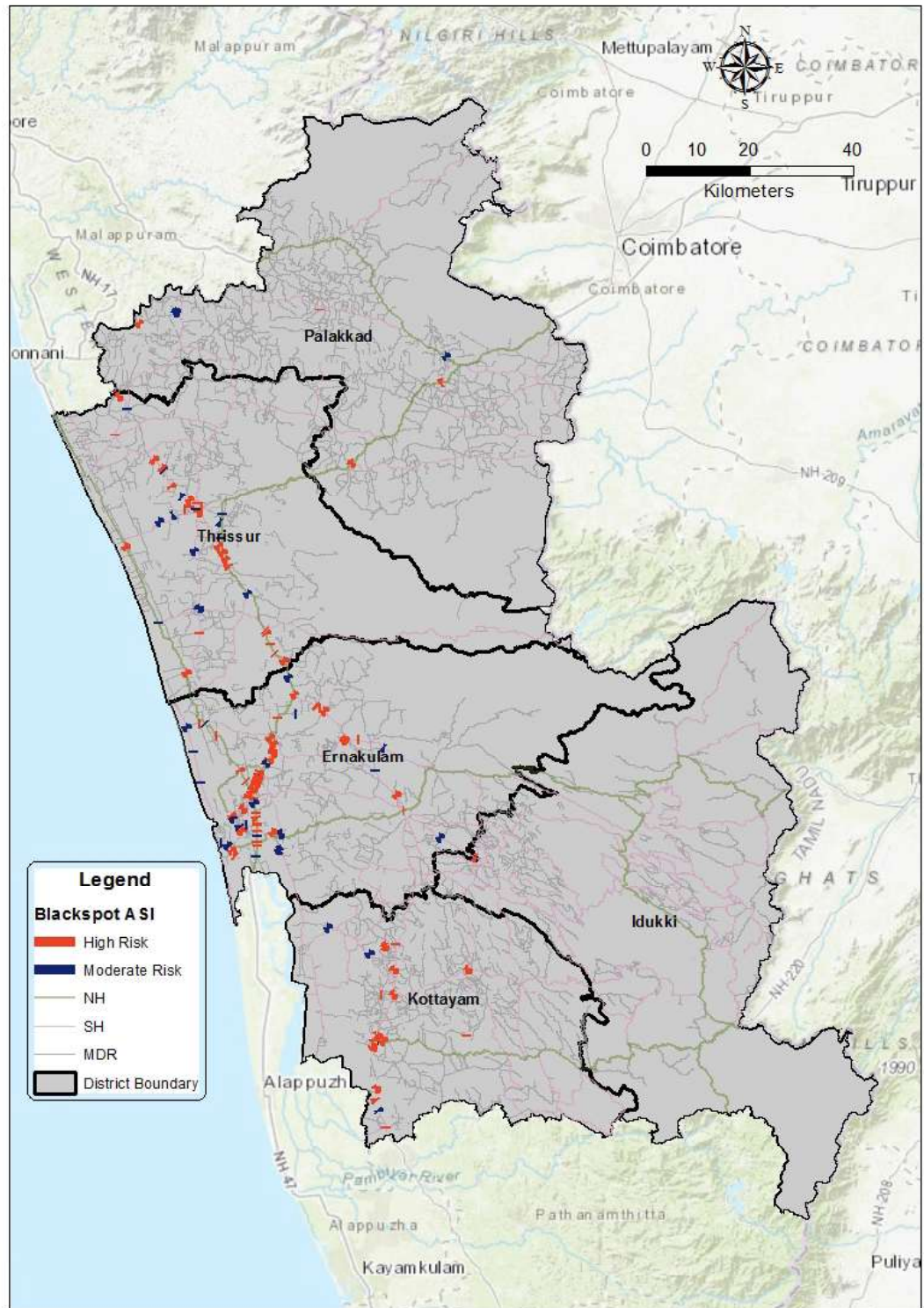


Figure 6.2 (c): Map showing crash black spot locations in Central districts in Kerala



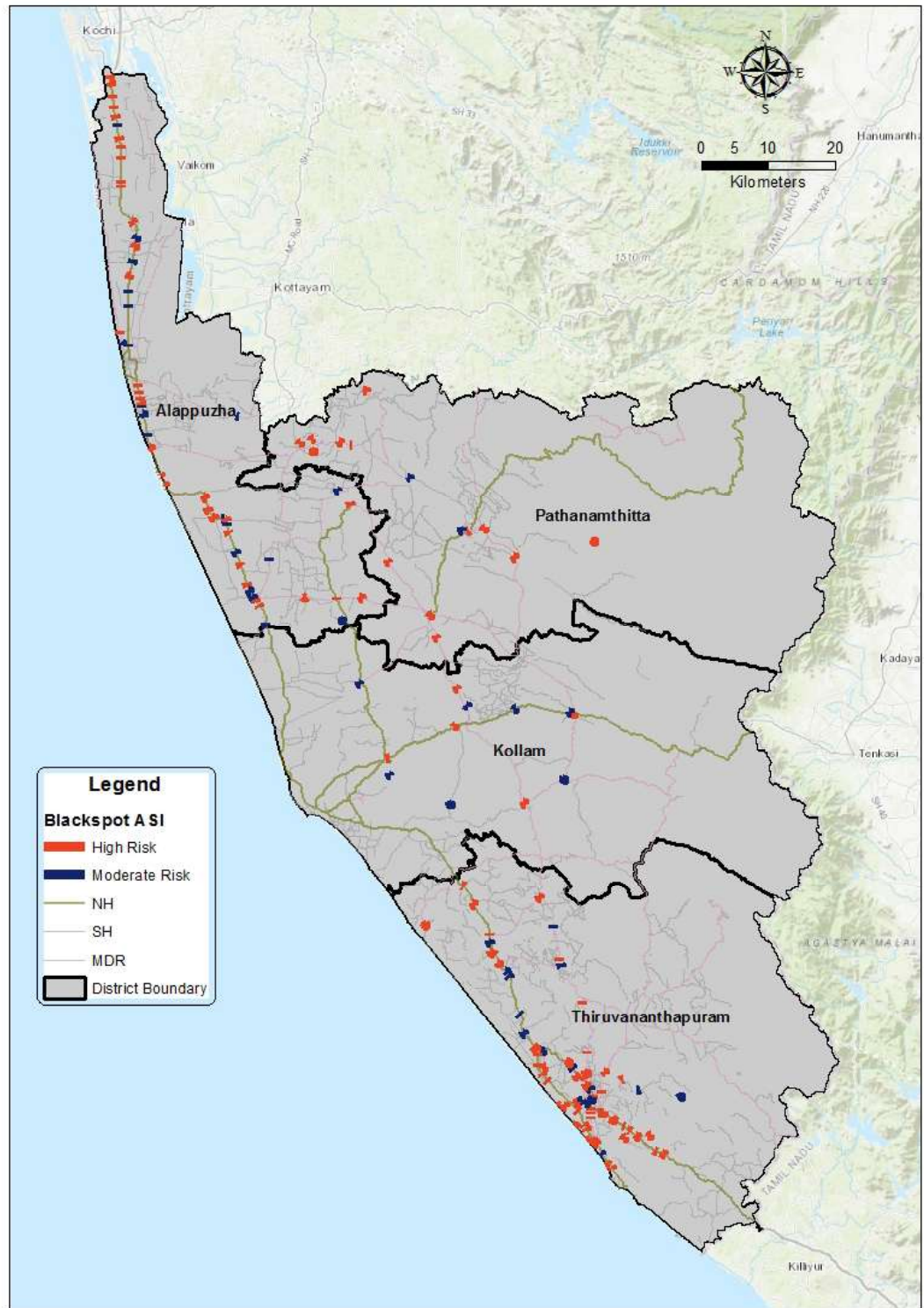


Figure 6.2 (d): Map showing crash black spot locations in Southern districts in Kerala



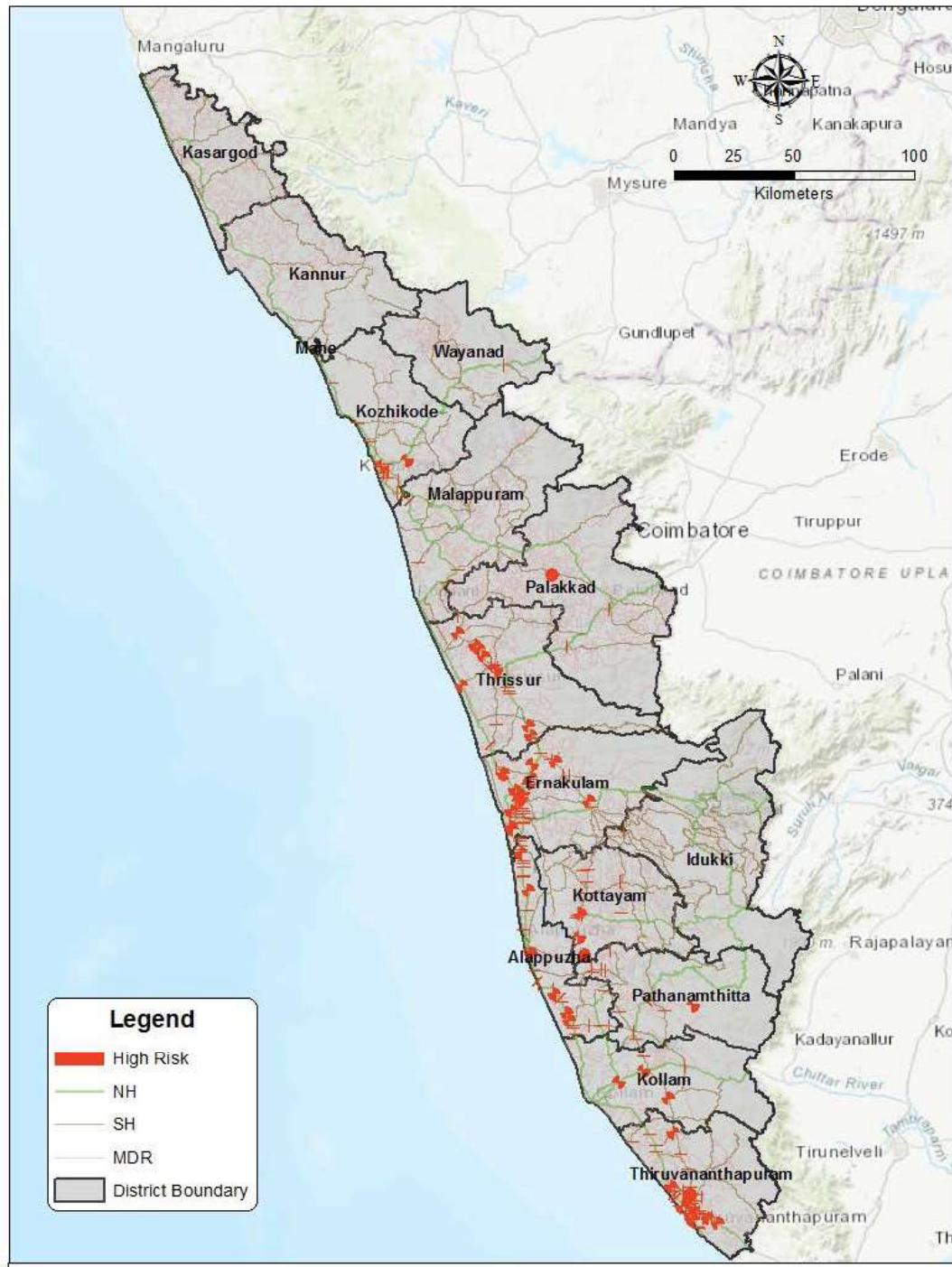


Figure 6.3: Map showing High-Risk locations in Kerala State



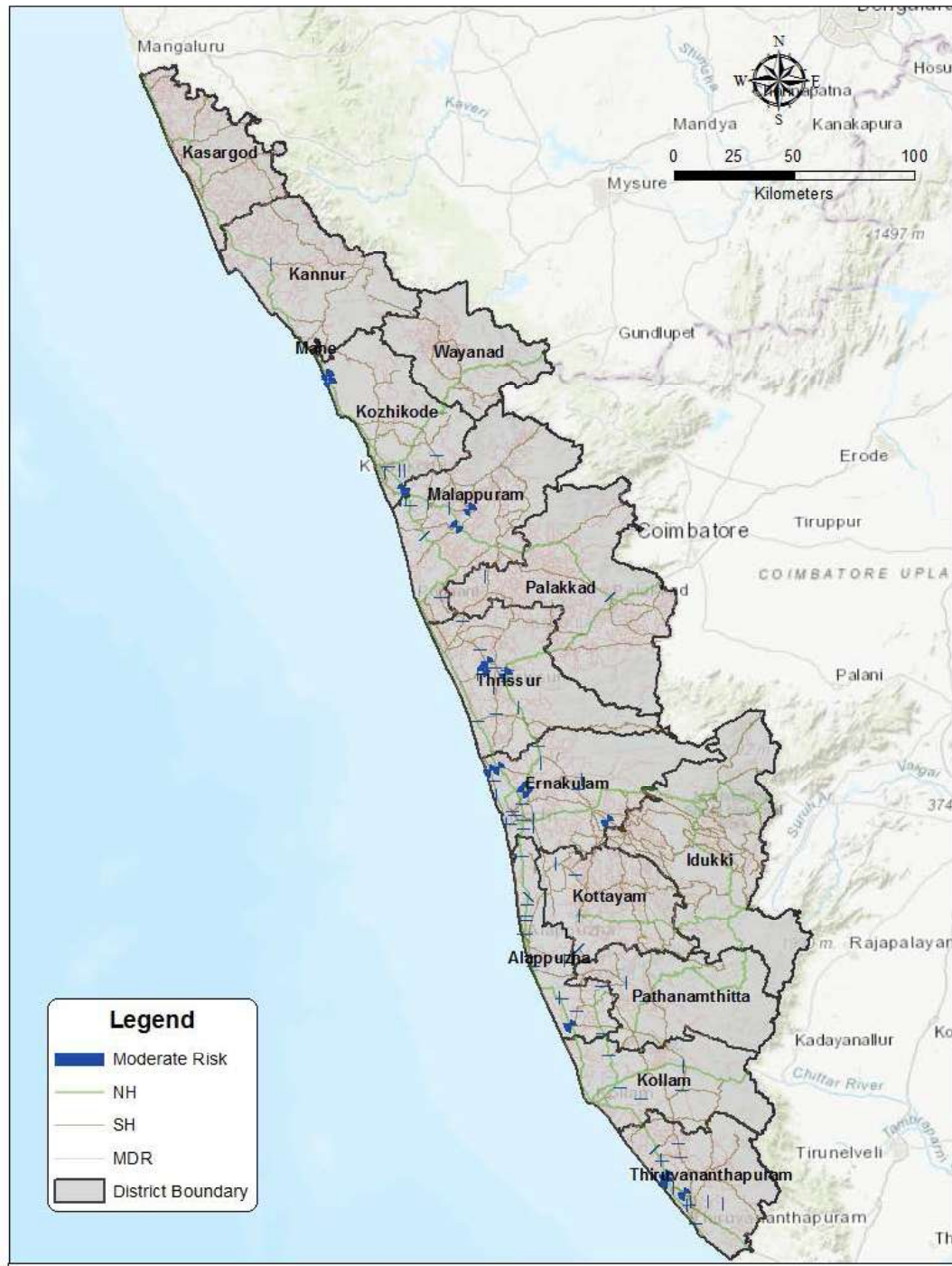


Figure 6.4: Map showing Moderate-Risk locations in Kerala State

## 6.6 Chainages of crash black-spots

Maps collected from PWD (Maintenance Cell) were on different datum and the transformation of datum to World Geodetic System resulted in large positional errors. Hence identification of precise road chainages of 340 crash black-spots



from road owning agencies will take considerable amount of time and starting-ending chainages can be finalized during field visits.

Tentative chainages of crash black-spots along with tentative details of road owning agency is attached as **Annexure 6**.

### **6.7 Typical short term treatment at crash prone locations**

Short term Treatment suggested for implementation at crash prone location consist of following measures

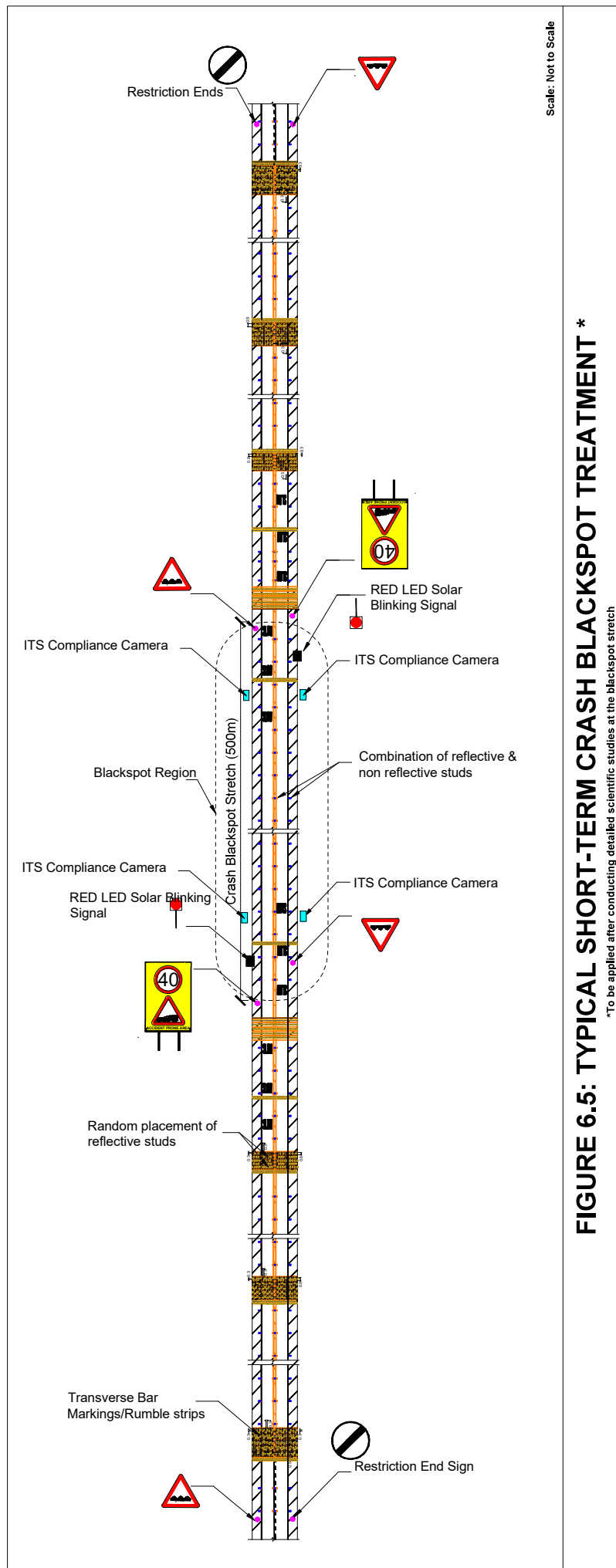
- i. Crash Prone Location Road Sign with Speed Limit
- ii. Red LED Solar Blinker Signal
- iii. Ladder type road markings
- iv. Rumble strips along with transverse studs with Road Sign
- v. Longitudinal road studs (reflective and non-reflective)
- vi. Street lighting
- vii. Box marking at intersections
- viii. Pedestrian walkway/crossway
- ix. Restriction end sign
- x. ITS enforcement camera

Traffic rules and regulations should be strictly enforced at these crash prone locations with the help of ITS enforcement camera for capturing all sort of violations pertaining to Speed Limit, Overtaking, Helmet/Seat belt, Jumping Red light etc.

It shall be noted that each crash black-spots have separate road safety issues, which needs to be identified by conducting detailed scientific study. Short term treatment should be applied only after ascertaining the road safety issue at the particular crash black-spot stretch.

Typical Short-term treatment at crash prone locations is given in **Figure 6.5**, which has to be adapted to road safety issue prevailing on the stretch and site conditions.





**FIGURE 6.5: TYPICAL SHORT-TERM CRASH BLACKSPOT TREATMENT \***

\*To be applied after conducting detailed scientific studies at the blackspot stretch



## **7. CONCLUSION**

KSCSTE - National Transportation Planning and Research Centre (KSCSTE - NATPAC) has carried out “Stage 1: Identification and Prioritization of crash black-spots in Kerala State” study at the instance of Kerala Road Safety Authority. KSCSTE-NATPAC hereby duly acknowledge the efforts taken by the Police Department and road owning department/agencies for providing sufficient required data for identification of black-spots in the state. The final report was prepared and submitted in consultation with Technical Support Group, Kerala Road Safety Authority.

Black spot treatment is the most effective and straightforward road safety engineering strategy for the reduction of crashes at a single location. Blackspots, which are short stretches where the accidents/fatalities take place repeatedly, get created on the road network due to various reasons like commissions & omissions in the development projects, changes in the roadside environment and developmental scenario in the region or unplanned developments/unauthorized constructions on/near the roads. Therefore rectification of crash black-spots is a continuous process. After rectification of black-spots, road safety engineering schemes such as mass, route action plans and area-wide schemes shall be implemented for ensuring safer road infrastructure.

A total of 340 crash black-spots were identified from the list of vulnerable locations in the State by conducting a series of geospatial and statistical analysis. Identified crash black-spots were further prioritized into High-risk black-spots (232 locations) and moderate-risk black-spots (108 locations). All the prioritized crash black-spots should be rectified on immediate priority basis in the state.

Deaths and injuries caused by road accidents are eminently preventable. Effective coordination of road safety efforts across multiple sectors and stakeholders is critical for treatment of black spots. It is hoped that early rectification of crash black-spots will go a long way in evolving safe travel for people in the state.

\*\*\*\*\*



**Annexure 1: List of Crash Black-spots on National Highways identified in 2015**



### Annexure I (Kerala)

Name of State	State/ UT Code	Location of Black Spot	NH No.	District	Black Spot Code	No. of Fatalities			Total Fatalities	Priority Order
						2011	2012	2013		
Kerala	KL	Ramapuram - Ajantha Jn. 5KM	NH 47	ALAPUZHA	KL-001	19	21	37	77	Priority 2
		Karuvatta-Haripad	NH 47	ALAPUZHA	KL-002	19	23	35	77	Priority 2
		Ambalapuzha - Thoattapally 6 KM	NH 47	ALAPUZHA	KL-003	24	27	14	65	Priority 3
		Aroor- Eramalloor	NH 47	ALAPUZHA	KL-004	21	24	18	63	Priority 3
		Kalamassery	NH 47	Ernakulam City	KL-005	13	3	8	24	Priority 4
		Vyttila	NH 47	Ernakulam City	KL-006	13	7	7	27	Priority 4
		Edapally	NH 47	Ernakulam City	KL-007	10	10	4	24	Priority 4
		Karakutty 8 kms	NH 47	Ernakulam Rural	KL-008	10	12	3	25	Priority 4
		Karayamparambu	NH 47	Ernakulam Rural	KL-009	7	4	6	17	Priority 5
		Athani	NH 47	Ernakulam Rural	KL-010	4	4	3	11	Priority 5
		Edatt, Payyannur (within the radius of 1 KM)	NH 17	KANNUR	KL-011	3	5	2	10	Priority 5
		Sithara Jn. - Ithikkara – Thirumukku – Chathannur (3 Kms)	NH 47	Kollam City	KL-012	14	12	11	37	Priority 4
		NEENDAKARA, VETTUTHARA, PUTHENTHURA (3 KM)	NH 47	Kollam City	KL-013	12	10	10	32	Priority 4
		PUTHIYAKAVU (1 KM SOUTH AND NORTH)	NH 47	Kollam City	KL-014	9	6	7	22	Priority 4



Name of State	State/ UT Code	Location of Black Spot	NH No.	District	Black Spot Code	No. of Fatalities			Total Fatalities	Priority Order
						2011	2012	2013		
Kerala	KL	IN BETWEEN CHANGANKULANGARA AND PREMIER JN.	NH 47	Kollam City	KL-015	5	6	6	17	Priority 5
		Feroke	NH 17	Kozhikode City	KL-016	7	10	2	19	Priority 5
		Koyilandy Town	NH 17	Kozhikode Rural	KL-017	1	7	4	12	Priority 5
		Melmuri 27	NH 213	Malappuram	KL-018	10	3	1	14	Priority 5
		Kanjikkode (Kurudikkad to ITI Jn.) 3 km	NH - 47	Palakkad	KL-019	4	8	4	16	Priority 5
		Pappanamcode to Vellayani - 2 km	NH 47	Thiruvananthapur am City	KL-020	4	6	10	20	Priority 5
		Alamkode - From poovanpara 1.5 km south and from kochuvila 1.5 km North	NH 47	Thiruvananthapur am Rural	KL-021	8	11	8	27	Priority 4
		PoovanPara From Kachery jn 2 km and from Alamkode 2 Km	NH 47	Thiruvananthapur am Rural	KL-022	6	7	10	23	Priority 4
		Mamam, From Attingal PS 4 km south and Moonnumukku 1.5km North	NH 47	Thiruvananthapur am Rural	KL-023	8	5	1	14	Priority 5
		Vattakkallu to Vaniyampara. (11Km)		Thrissur City	KL-024	14		11	25	Priority 4
		Kunjanampara to Nadathara Petrol pump(4 Km)		Thrissur City	KL-025		15	11	26	Priority 4



Name of State	State/ UT Code	Location of Black Spot	NH No.	District	Black Spot Code	No. of Fatalities			Total Fatalities	Priority Order
						2011	2012	2013		
Kerala	KL	KODAKARA -	NH 47	Thrissur Rural	KL-026	12	6	3	21	Priority 4
		PERAMBRA	NH 47	Thrissur Rural	KL-027	12	4	5	21	Priority 4
		POTTA	NH 47	Thrissur Rural	KL-028	5	5	2	12	Priority 5
		AMBALLuR	NH 47	Thrissur Rural	KL-029	5	5	18	28	Priority 4
Note : Mean fatalities=21, Priority 1: >95; Priority 2: 70 to 95; Priority 3 : 45 to 69; Priority 4: 21 to 44; Priority 5: <21										



**Annexure 2: List of additional Crash Black-spots on National Highways identified  
in 2016**



Additional Road Accident Black spots identified based on 2014 fatalities							
Appendix-I (Kerala)							
Name of State	State/ UT Code	Location of Black Spot	NH No.	District	Black Spot Code	No. of Fatalities in 2014	Priority Order
Kerala	KL	ITHIKKARA TO SEEMATTY JN. (3kms) <b>CHATHANNUR PS LIMIT</b>	NH 66	Kollam City	KL-037	11	May be taken up after black spots identified based on 2011,2012 & 2013 are covered
		LALAJI JN. TO PULLIMAN JN. (KARUNAGAPPALLY TOWN AREA) (1.5 KMS) <b>KARUNAGAPPALLY PS LIMIT</b>	NH 66	Kollam City	KL-038	11	As Above
		Nangiarkulangara - Kareelakulangara	NH 47	Alapuzha	KL-039	17	As Above
		Koratty	NH 47	Thrissur Rural	KL-040	10	As Above



### **Annexure 3: List of Crash Black-spots identified in 2017**



Table 1: Details of black-spots on National Highways in Kerala

Sl. No.	Name of District	Location of Accident Spot	Name of Road	Road No	Type of road	Precise Landmark	Chainage
1	Thiruvananthapuram	Korani	Panvel - Kanyakumari Road	NH - 66	NH	FROM 18th MILE	539.400
2	Thiruvananthapuram	Pattom to Plamoodu	Panvel - Kanyakumari Road	NH - 66	NH	Plamoodu	539.900
3	Thiruvananthapuram	Ananthapuri to Chakkai	Panvel - Kanyakumari Road	NH - 66	NH	Ananthapuri Hospital	562.880
4	Thiruvananthapuram	Sreekaryam to Pangapara	Panvel - Kanyakumari Road	NH - 66	NH	Sreekariyam	563.380
5	Thiruvananthapuram	Pathankallu	Panvel - Kanyakumari Road	NH - 66	NH	ROLLANDS HOSPITAL	10.780
6	Thiruvananthapuram	Aralumood	Panvel - Kanyakumari Road	NH - 66	NH	KAL	557.000
7	Thiruvananthapuram	Amaravila Toll Jn	Panvel - Kanyakumari Road	NH - 66	NH	AMARAVILA TOLL JN	584.120
8	Kollam	Chathanur Jn.	Panvel - Kanyakumari Road	NH - 66	NH	CHATHANNOOR BUS STOP	583.620
9	Kollam	Sematty Jn. to Karamkodu	Panvel - Kanyakumari Road	NH - 66	NH	SEEMATTY JN	582.800
10	Kollam	Neendakara	Panvel - Kanyakumari Road	NH - 66	NH	NEENDAKARA BRIDGE BUS STOP	582.300
11	Kollam	Chavara Jn.	Panvel - Kanyakumari Road	NH - 66	NH	CHAVARA JN.	587.750
12	Kollam	Sangaramangalam to Titanium	Panvel - Kanyakumari Road	NH - 66	NH	SANKARAMANGALAM	510.500
13	Kollam	Kuttivattom	Panvel - Kanyakumari Road	NH - 66	NH	KUTTIVATTOM	511.000
14	Kollam	Parimanom	Panvel - Kanyakumari Road	NH - 66	NH	PETROL PUMP	513.500
15	Kollam	Kannetti to Karunagappally Jn.	Panvel - Kanyakumari Road	NH - 66	NH	LALAJI JN	486.800
16	Kollam	Karunagappally HS Jn and THQ Jn.	Panvel - Kanyakumari Road	NH - 66	NH	HIGH SCHOOL JN	482.300
17	Kollam	Puthenthervu	Panvel - Kanyakumari Road	NH - 66	NH	FIZAKA AUDITORIUM	486.800
18	Kollam	Karikodu	Tirumangalam - Kollam	NH - 744	NH	TKM COLLEGE	482.200
19	Kollam	Moonankutty	Tirumangalam - Kollam	NH - 744	NH	SANA AUDITORIUM	480.000
20	Kollam	Pallimukku	Panvel - Kanyakumari Road	NH - 66	NH	POST OFFICE JN. BUS STOP	480.500
21	Kollam	Polayathodu to Kappalandimukku	Panvel - Kanyakumari Road	NH - 66	NH	POLAYATHODE	475.200
22	Kollam	Kottiyam Jn to Parakulam	Panvel - Kanyakumari Road	NH - 66	NH	ESI JN. KOTTIYAM	474.200
23	Kollam	Myakkad to Ithikkara	Panvel - Kanyakumari Road	NH - 66	NH	MYLAKKADU	471.800
24	Kollam	Ochira Jn.	Panvel - Kanyakumari Road	NH - 66	NH	JUWA MASJID OACHIRA	471.800
25	Kollam	Changankulangara	Panvel - Kanyakumari Road	NH - 66	NH	PARABRAHMA HOSPITAL	470.100
26	Kollam	Vavakkavu	Panvel - Kanyakumari Road	NH - 66	NH	QUALITY SHOPPING CENTRE	469.600
27	Kollam	Parippally Jn to Mukkada	Panvel - Kanyakumari Road	NH - 66	NH	POST OFFICE JN.	468.000
28	Kollam	Kalluvathukkal	Panvel - Kanyakumari Road	NH - 66	NH	NADAKKAL SERVICE CO-OP: BANK	468.000
29	Kollam	Kavanadu to Kappithans	Panvel - Kanyakumari Road	NH - 66	NH	ALTHARAMOODU	518.500
30	Alappuzha	Pathirappally	Panvel - Kanyakumari Road	NH - 66	NH	NEAR PALM FIBRE COMPANY	515.000
31	Alappuzha	Ambalappuzha	Panvel - Kanyakumari Road	NH - 66	NH	Kacherry Jn.	489.900
32	Alappuzha	Neerkunnam	Panvel - Kanyakumari Road	NH - 66	NH	Vandanam	406.600
33	Alappuzha	Karoor	Panvel - Kanyakumari Road	NH - 66	NH	Payalkulangara	425.750
34	Alappuzha	Valanjavazhy	Panvel - Kanyakumari Road	NH - 66	NH	Neerkunnam	424.100
35	Alappuzha	Aroor Bypass to Aroor Temple	Panvel - Kanyakumari Road	NH - 66	NH	Arroor U turn	424.100
36	Alappuzha	Karuvatta - Vazhiyambalam	Panvel - Kanyakumari Road	NH - 66	NH	Karuvatta	426.500
37	Alappuzha	Madhava Junction	Panvel - Kanyakumari Road	NH - 66	NH	KSRTC	426.500
38	Alappuzha	Kareelakulangara	Panvel - Kanyakumari Road	NH - 66	NH	Kareelakulangara JN	423.630
39	Alappuzha	Ramapuram	Panvel - Kanyakumari Road	NH - 66	NH	Ramapuram	423.630
40	Alappuzha	Cheppad	Panvel - Kanyakumari Road	NH - 66	NH	NTPC JN	366.905
41	Alappuzha	Puthentoad Jn.	Panvel - Kanyakumari Road	NH - 66	NH	Kareelakulangara JN	439.000
42	Alappuzha	Kanjoor	Panvel - Kanyakumari Road	NH - 66	NH	Kanjoor Jn	445.000
43	Alappuzha	Mukkada	Panvel - Kanyakumari Road	NH - 66	NH	Motel Aaram	444.500
44	Alappuzha	KPAC Jn.	Panvel - Kanyakumari Road	NH - 66	NH	Kunnathalummoodu	451.250
45	Alappuzha	ONK Jn.	Panvel - Kanyakumari Road	NH - 66	NH	KSRTC Bridge	449.100
46	Alappuzha	KSRTC Divider	Panvel - Kanyakumari Road	NH - 66	NH	KamalayamJn.	454.100



47	Alappuzha	Texmo Jn.	Panvel - Kanyakumari Road	NH - 66	NH	Chirakkadavam	Kamalalyam	457.750	458.250
48	Alappuzha	Thuravoor	Panvel - Kanyakumari Road	NH - 66	NH	Milima Milk Society	St Joseph Church, Thravoor	379.750	380.250
49	Alappuzha	Puthenchanda	Panvel - Kanyakumari Road	NH - 66	NH	Saral Auditorium	Cattlefeed factory	381.250	381.750
50	Alappuzha	Kuthiathode	Panvel - Kanyakumari Road	NH - 66	NH	LPS Kodamthuruthu	Kuthiathode Bridge	375.746	376.246
51	Alappuzha	Kalavoor	Panvel - Kanyakumari Road	NH - 66	NH	Kalavoor Jn.	Bernad Jn.	403.500	404.000
52	Alappuzha	Thiruvizha	Panvel - Kanyakumari Road	NH - 66	NH	Thiruvizha South Jn	Konchery coir factory	395.870	395.370
53	Alappuzha	Kanjikkuzhy	Panvel - Kanyakumari Road	NH - 66	NH	South divider	Indian coffee house	399.600	398.700
54	Alappuzha	Kanichukulangara Jn.	Panvel - Kanyakumari Road	NH - 66	NH	S.N College	Kanichukulangara NH Jn	397.540	397.040
55	Alappuzha	Mathilakam	Panvel - Kanyakumari Road	NH - 66	NH	S.H.G Hospital	KVM Hospital	393.150	392.650
56	Alappuzha	11th Mile	Panvel - Kanyakumari Road	NH - 66	NH	St.Michael's College	11 th mile North Jn	394.320	393.820
57	Alappuzha	Kalithattu	Panvel - Kanyakumari Road	NH - 66	NH	South of Kalithattu Jn	Gandini smarakam Jn	400.290	399.790
58	Alappuzha	Pattanakad	Panvel - Kanyakumari Road	NH - 66	NH	Public School	Mahadeva Temple Pattanakad	383.650	383.150
59	Alappuzha	Ponnarnvely	Panvel - Kanyakumari Road	NH - 66	NH	Pattanakad Panchayath Office	Ponnarnveli Bridge	382.810	382.310
60	Alappuzha	Vayalar Kavala	Panvel - Kanyakumari Road	NH - 66	NH	Puthiyakave Junction	Vayalar Junction	384.600	384.100
61	Alappuzha	Punnapra	Panvel - Kanyakumari Road	NH - 66	NH	South Panchayath Office	Kappakkada Junction	418.000	418.500
62	Alappuzha	Vandanam	Panvel - Kanyakumari Road	NH - 66	NH	Medical College	Pallimukk Jn	422.500	423.000
63	Alappuzha	Kuravanthodu	Panvel - Kanyakumari Road	NH - 66	NH	MES School	Medical College	421.050	421.550
64	Alappuzha	Kappakkada	Panvel - Kanyakumari Road	NH - 66	NH	Petrol Pump,Kappakkada	Old library,Paravoor	417.000	417.500
65	Kottayam	Manarcad	Dindigul - Kottarakkara Road	NH - 183	NH	Base Hospital, Manarcad	Govt.U.P.School, Manarcad	114.550	115.050
66	Kottayam	Vadavathoor [Milma]	Dindigul - Kottarakkara Road	NH - 183	NH	Co-Operative Bank Manganam, Vadavathoor	Eden Gardens Nursery, Vadavathoor	112.750	113.250
67	Kottayam	Chittady	Dindigul - Kottarakkara Road	NH - 183	NH	Chittady SNP Mandiram	Chittady Attivalavu	155.400	154.900
68	Pathanamthitta	Omaloor Jn to Market Jn	Bharanikkavu-Vandiperiyar Road	NH - 183A	NH	OMALLOOR JN.	MARKET JN.	30.100	30.600
69	Pathanamthitta	Mylapra Jn to Mylapra Church	Bharanikkavu-Vandiperiyar Road	NH - 183A	NH	MYLAPRA JN	MYLAPRA CHURCH JN	39.880	39.380
70	Ernakulam	Thottakkattukara	Salem - Ernakulam Road	NH - 544	NH	St. John's Church	Marthanda Varma Bridge	329.750	330.250
71	Ernakulam	Muttom	Salem - Ernakulam Road	NH - 544	NH	Lakshmi Temple/Abu dhabi Motors	Muttom Metro Station	334.700	335.200
72	Ernakulam	Paravoor Junction	Salem - Ernakulam Road	NH - 544	NH	HP Petrol Pump	Seminaripadi	329.320	328.820
73	Ernakulam	Karukutty	Salem - Ernakulam Road	NH - 544	NH	Power House Bus Stop	Adlux	305.210	305.710
74	Ernakulam	Angamaly	Salem - Ernakulam Road	NH - 544	NH	Orchid Used Cars/HP Petrol Pump	Basalica Rd Jn/St. George Complex	318.370	318.870
75	Ernakulam	Karayamparambu	Salem - Ernakulam Road	NH - 544	NH	Elavoor Rd Jn	Kariyamparabu-Kothakulangara Bridge	308.450	308.950
76	Ernakulam	Karukutty Junction	Salem - Ernakulam Road	NH - 544	NH	Karukutty Residency/Hotel Elegence	Karukutty Panchayat Office	306.650	307.150
77	Ernakulam	Edappally Junction	Panvel - Kanyakumari Road	NH - 66	NH	Edappally Kappella Front (OMT Stretch)	Edappally Jamaath Mosque (NH-17)	342.350	438.300
78	Ernakulam	Palarivattom Bypass Junction	Panvel - Kanyakumari Road	NH - 66	NH	QRS	Kairali Ford	343.900	344.400
79	Ernakulam	Vyttila	Panvel - Kanyakumari Road	NH - 66	NH	Vyttila-Ponnuruni ROB South End	Renault Showroom Front	348.100	348.600
80	Ernakulam	Thrippunithura SN Jn	Kochi - Tondi Point Road	NH - 85	NH	Vadakkekkotta Junction	SN Junction	281.880	282.380
81	Ernakulam	Kalamassery - HMT	Salem - Ernakulam Road	NH - 544	NH	Rajagiri Rd Jn (ICICI Bank)	TVS Junction	337.330	337.830
82	Ernakulam	Kundanoor	Panvel - Kanyakumari Road	NH - 66	NH	Harley Davidson Showroom/Audi Showroom	Hotel Crown Plaza Front	351.530	352.030
83	Ernakulam	Kunnumpuram	Panvel - Kanyakumari Road	NH - 66	NH	Puliparambil Temple front	Saravana Bhavan Hotel front	436.550	436.050
84	Ernakulam	Kannadikadu	Panvel - Kanyakumari Road	NH - 66	NH	Best Bakers, Kannadikadu front	Wyte Fort	350.490	350.990
85	Ernakulam	Madavana	Panvel - Kanyakumari Road	NH - 66	NH	Supply Co Maveli Store Front	Panagad PS front	354.450	354.950
86	Ernakulam	Cheranelloor	Panvel - Kanyakumari Road	NH - 66	NH	St. Mary's Shrine	Godown Rd Jn	432.410	432.910
87	Ernakulam	Chakaraparambu	Panvel - Kanyakumari Road	NH - 66	NH	Puthiya Road Junction	Vysnali Bus Stop/MC Donald Front	345.600	346.100
88	Ernakulam	Nettoor, INTUC Junction	Panvel - Kanyakumari Road	NH - 66	NH	Nettoor Kundanoor Bridge South End	FOCUZ Motors Front	352.400	352.900
89	Ernakulam	Thaikudam	Panvel - Kanyakumari Road	NH - 66	NH	Deckathlon	Thaikoodam Bridge North End	349.300	349.800
90	Ernakulam	Chakkalakkal, EMC Hospital	Panvel - Kanyakumari Road	NH - 66	NH	Sreekala Road Front	Convent Bus stop	344.850	345.350
91	Ernakulam	Oberon Mall, Padivattom	Panvel - Kanyakumari Road	NH - 66	NH	Amway Office Front	Oberon Mall Bus Stop	342.650	343.150
92	Ernakulam	Apollo Jn, North Kalamassery	Salem - Ernakulam Road	NH - 544	NH	Overbridge-Container Road South End	Kalamassery Metro Station	337.200	337.700
93	Ernakulam	Thevera Ferry Junction	Kundannoor - Willington Island	NH - 966B	NH	Kundannoor Bridge West	Alexander Parmbithura Bridge East	4.024	3.524
94	Ernakulam	Maradu	Kochi - Tondi Point Road	NH - 85	NH	Padanvath Siva Temple	Mannoor Rd Jn	285.335	285.835
95	Ernakulam	Kozhipilly	Kochi - Tondi Point Road	NH - 85	NH	MUNICIPAL PARK Junction	SOBHANA SCHOOL	237.750	238.250



96	Ernakulam	Post Office Jn, Kothamangalam	Kochi - Tondi Point Road	NH - 85	NH	State Bank of Travancore	KUROOR BRIDGE	239.615	240.115
97	Ernakulam	Velloorkunnam	Kochi - Tondi Point Road	NH - 85	NH	Kadathy	BOC Jn	251.410	251.910
98	Ernakulam	Athani	Salem - Ernakulam Road	NH - 544	NH	Athani Airport Signal Jn	Athani Mekkad Rd Jn/St Antony's Church	324.375	323.875
99	Ernakulam	Kariyad	Salem - Ernakulam Road	NH - 544	NH	Thenkulam Rd Jn	Mekkad-Kariyad Rd Jn	321.660	322.160
100	Ernakulam	Desom Junction	Salem - Ernakulam Road	NH - 544	NH	Kunnumparam Bus Stop	Desom Junction	327.240	327.740
101	Thrissur	Chalakudy	Salem - Ernakulam Road	NH - 544	NH	250 mtr stretched towards both sides from chalakudy court junction		296.200	295.700
102	Thrissur	Kodakara	Salem - Ernakulam Road	NH - 544	NH	From near santhi hospital	To near SBT	287.380	287.880
103	Thrissur	Peringakulam	Salem - Ernakulam Road	NH - 544	NH	From Near Peringakulam bus stop	Near Kodakara Police Station	289.650	289.150
104	Thrissur	Ulumbathukunnu	Salem - Ernakulam Road	NH - 544	NH	From Ulumbathukunnu bus stop	To near kolathur bus stop	286.325	285.825
105	Thrissur	Kottapuram	Panvel - Kanyakumari Road	NH - 66	NH	Kottapuram bridge	Kottapuram toll signal junction	412.465	411.965
106	Thrissur	Koratty	Salem - Ernakulam Road	NH - 544	NH	250 mtrs stretched to both sides from koratty junction		301.365	300.865
107	Thrissur	Muringoor	Salem - Ernakulam Road	NH - 544	NH	250 mtrs stretched to both sides from Muringoor junction		299.450	298.950
108	Thrissur	Chirangara	Salem - Ernakulam Road	NH - 544	NH	250 mtrs stretched to both sides from Chirangara junction		304.020	303.520
109	Thrissur	Mannuthy	Salem - Ernakulam Road	NH - 544	NH	Mannuthy By Pass	Mannuthy PS	262.700	262.200
110	Thrissur	Nadathara	Salem - Ernakulam Road	NH - 544	NH	Nahas Art Store	Peechi Canal	270.775	270.275
111	Thrissur	Kuttanellur	Salem - Ernakulam Road	NH - 544	NH	Krishna Complex	George & Co	272.075	272.575
112	Thrissur	Pudukad	Salem - Ernakulam Road	NH - 544	NH	Pudukad signal junction	Pudukad KSRTC stand	280.625	280.125
113	Thrissur	Amballur	Salem - Ernakulam Road	NH - 544	NH	250 mtrs stretched from amballur signal junction towards pudukad		279.600	279.100
114	Thrissur	Kurumali	Salem - Ernakulam Road	NH - 544	NH	From near kurumali bus stop	To near rapal bus stop	281.425	281.925
115	Malappuram	Vetichira	Panvel - Kanyakumari Road	NH - 66	NH	Transwheels Shop	Kurumbathoor Service Coop Bank	302.200	302.700
116	Malappuram	Puthanathani	Panvel - Kanyakumari Road	NH - 66	NH	Jaram padi	Escada hotel	299.800	300.300
117	Malappuram	Ayikkarapadi	Ferokh - Palakkad Road	NH - 966	NH	SBT AYIKKARAPADI	PUTHUPADAN JN	19.375	19.875
118	Malappuram	11th Mile	Ferokh - Palakkad Road	NH - 966	NH	Ramanattukkara Service Co-Operative Bank	Hotel Amritha	17.850	18.350
119	Malappuram	Thurakkal	Ferokh - Palakkad Road	NH - 966	NH	ktdc hotel Gate	TA Shakir Road Jn	26.075	26.575
120	Malappuram	Koottilangadi	Ferokh - Palakkad Road	NH - 966	NH	Koottilangadi	Keeramkundu	54.200	54.700
121	Malappuram	Valluvambram	Ferokh - Palakkad Road	NH - 966	NH	Valluvambram KSEB Office	Valluvambram BSNL Office	37.876	38.376
122	Malappuram	Thadathil Valavu	Ferokh - Palakkad Road	NH - 966	NH	Thadathil Valavu	Aripa Town	64.700	64.200
123	Malappuram	Ramapuram	Ferokh - Palakkad Road	NH - 966	NH	Ramapuram 38	Ramapuram Town	61.525	61.025
124	Malappuram	Kachinikkad	Ferokh - Palakkad Road	NH - 966	NH	Telephone exchange	Kachinikkad	56.575	56.075
125	Malappuram	Veliancodu	Panvel - Kanyakumari Road	NH - 66	NH	Umeri School	GWUPS School, Veliyancode Road	344.300	344.800
126	Malappuram	Idimuzhikakal	Panvel - Kanyakumari Road	NH - 66	NH	Infront of village office	Pulliparambu road junction	263.500	264.000
127	Malappuram	Calicut University	Panvel - Kanyakumari Road	NH - 66	NH	University Maingate	University Foreigners Hostel Road Jn	268.000	268.500
128	Malappuram	Venniyoor	Panvel - Kanyakumari Road	NH - 66	NH	Infront of Petrol Bunk	Venniyoor angadi	285.250	285.750
129	Malappuram	Padikkal	Panvel - Kanyakumari Road	NH - 66	NH	Water pumb house	Padikkal angadi	272.750	273.250
130	Malappuram	Palakkal	Panvel - Kanyakumari Road	NH - 66	NH	CP Marble	Palakkal Angadi	273.850	274.350
131	Malappuram	Karimbil	Panvel - Kanyakumari Road	NH - 66	NH	Petrol bunk	Karimbil Angadi	283.875	284.375
132	Malappuram	Vattappara	Panvel - Kanyakumari Road	NH - 66	NH	Valanchery Police Circle Office	Near the	307.300	307.800
133	Malappuram	Azhinhilam Bypass	Ferokh - Palakkad Road	NH - 966	NH	Dineshan's Hotel	Spicy Hotel	24.450	23.950
134	Malappuram	Kooriyad	Panvel - Kanyakumari Road	NH - 66	NH	Kooriyad Bridge	Kooriyad Hump	281.200	281.700
135	Kozhikode	Ayanikkad	Panvel - Kanyakumari Road	NH - 66	NH	Kuttiyil peedikka	24 th mile Bus stop	207.800	207.300
136	Kozhikode	Feroke	Panvel - Kanyakumari Road	NH - 66	NH	Cresent Hospital	Feroke Petta	257.750	257.250
137	Kozhikode	Cheruvannur	Panvel - Kanyakumari Road	NH - 66	NH	Karuna Hospital	Srambia	255.425	254.925
138	Kozhikode	Elathur	Panvel - Kanyakumari Road	NH - 66	NH	HP Godown	Elathur PS	234.250	234.750
139	Kozhikode	Kunnamanagalam	Kozhikode - Mysore Road	NH 766	NH	Mukkom Road Jn	Kunnamanagalam New Bus Stand	14.810	14.310
140	Kozhikode	West Hill	Panvel - Kanyakumari Road	NH - 66	NH	Barrack Road Jn	Yamaha Show Room	241.675	241.175
141	Kozhikode	Malaparamba	Panvel - Kanyakumari Road	NH - 66	NH	Providence College Road Jn	South side Bus Stop	4.975	5.475
142	Kozhikode	Nadakkave	Kozhikode - Mysore Road	NH 766	NH	SBi	KSRTC Work Shop	1.800	2.300
143	Kozhikode	Pantheeranikave	Panvel - Kanyakumari Road	NH - 66	NH	Al bake	SBi	20.485	20.985
144	Kozhikode	Puthiyangadi	Panvel - Kanyakumari Road	NH - 66	NH	Koya Road Jn	North side Bus Stop	240.375	239.875



145	Kozhikode	Karanthoor	Kozhikode - Mysore Road	NH 766	NH	Karanthoor Markaz	Petrol Pumb	13.200	12.700
146	Kozhikode	Nallalam	Panvel - Kanyakumari Road	NH - 66	NH	KSEB Sub Station	Varthmanam Daily Office	252.400	251.900
147	Kozhikode	Eranhipalam	Kozhikode - Mysore Road	NH 766	NH	Post Office	Popular Auto Mobile	2.500	3.000
148	Kozhikode	Thondayad	Panvel - Kanyakumari Road	NH - 66	NH	Azhatri Kovil Temple	Thondyad Jn North End	15.090	15.590
149	Kozhikode	Kallai	Panvel - Kanyakumari Road	NH - 66	NH	Kallai Railway Station	Kallai Bridge	248.415	247.915
150	Kozhikode	Chetrikulam	Panvel - Kanyakumari Road	NH - 66	NH	Vengali Bridge	Police Punching Station	237.250	236.750
151	Kozhikode	Pavanagad	Panvel - Kanyakumari Road	NH - 66	NH	Mosque	Wolkswagon Show Room	238.985	238.485
152	Wayanad	Vellaram Kunnu	Kozhikode - Mysore Road	NH 766	NH	vellaramkunnu odathode road junction	Adlad road junction	69.475	69.975
153	Wayanad	Thazhe Muttil	Kozhikode - Mysore Road	NH 766	NH	Near HYUNDAL showroom	variad Toyota showroom	79.050	79.550
154	Wayanad	Chundale	Kozhikode - Mysore Road	NH 766	NH	Chudale	Chundale town	67.100	66.600
155	Wayanad	Vythiri	Kozhikode - Mysore Road	NH 766	NH	Near Vythiri sub jail	Vythiri grama pncchayath office	62.525	63.025
156	Kannur	Pappinisseri Chungam to Velapuram	Panvel - Kanyakumari Road	NH - 66	NH	Chungam Bus stop	Velapuram Palam	146.000	145.500
157	Kasargode	Chemattamvayal	Panvel - Kanyakumari Road	NH - 66	NH	District Hospital	Chemattamvayal Road JN	85.200	84.700
158	Kasargode	Vidyanagar	Panvel - Kanyakumari Road	NH - 66	NH	Nr. Govt.College	BC Road	53.250	53.750
159	Kasargode	Karanthakkad	Panvel - Kanyakumari Road	NH - 66	NH	Nr.Uma Nursing Home	Nr. KIMS Hospital	49.550	50.050



Table 2: List of black-spots on State Highways and Other Roads in Kerala

Sl. No.	Name of District	Location of Accident Spot	Name of Road	Road No	Type of road	Landmark	Chainage
1	Thiruvananthapuram	East Fort to Attakulangara	MG Road (C-02)	SH	SH	Pazhavangadi	2.812
2	Thiruvananthapuram	Kutcherry Jn.	Other Road		OR	MARKET JN (PONNARA SREEDHAR PARK)	0.900
3	Thiruvananthapuram	Peringamala	Other Road		OR	PERINGAMMALA THAIKAVU	2.750
4	Kollam	Perumpuzha	Kottiyam - Kundara Road	MDR	OR	MGUP SCHOOL, PERUMPUZHA	9.300
5	Kollam	Bharanikavu	Adoor - Sasthankotta Road	SH - 37	SH	Mannema Mukku	16.750
6	Alappuzha	Pallathuruthy	Alappuzha - Changanassery Highway	SH - 11	SH	200m before PALLATHURUTHY BRIDGE	21.750
7	Alappuzha	Thalavady	Alappuzha - Madhura road	SH - 40	SH	KALATHI	21.250
8	Alappuzha	Komalapuram	Alappuzha - Madhura road	SH - 40	SH	NEAR PSC EXAM CENTRE	3.800
9	Alappuzha	Murikkimoodu	Kayamkulam - Pathanapuram Road	SH - 5	SH	Onattukara Reserch centre	5.750
10	Alappuzha	Pallithode	Alappuzha - Chellanam road	SH - 66	SH	St. Sebastian Church Pallithode	6.250
11	Alappuzha	Ottamassery	Alappuzha - Chellanam road	SH - 66	SH	Ottamassery Church	29.900
12	Alappuzha	Thaickal	Cherthala - Thaickal Beach Road	MDR	OR	Thyckal Beach Junction	23.220
13	Alappuzha	Nedumudi	Alappuzha - Changanassery Highway	SH - 11	SH	Jyothi Jn.	0.000
14	Alappuzha	Ramakary	Alappuzha - Changanassery Highway	SH - 11	SH	Ramakary Jn	18.010
15	Kottayam	Parakal Kalunku	Alappuzha - Changanassery Highway	SH - 11	SH	KBC Petrol Pump	9.625
16	Kottayam	Pattalamukku	Ettumanoor - Enakulam Road	SH - 15	SH	ROYAL MARBLES JN. MUTTUCHIRA	3.780
17	Kottayam	Kodimatha Bridge	MC Road (Main-Central Road)	SH - 1	SH	KODIMATHA BRIDGE	10.200
18	Kottayam	Chalukunnu	Kottayam - Kumarakam road	MDR	OR	PULLMOODU JN	10.700
19	Kottayam	Manarcad Jn - Perumanoorkulam	Manarcadu - Kidangoor road	MDR	OR	BAKER JN	150.900
20	Kottayam	Puliyannoor	Ettumanoor - Poonjar Road	SH - 32	SH	SNPD Temple, Manarcad	0.050
21	Kottayam	Maygiri	Ettumanoor - Poonjar Road	SH - 32	SH	Mutholy Junction	0.100
22	Kottayam	Munnai	Ettumanoor - Poonjar Road	SH - 32	SH	Spice Garden Restaurant	11.850
23	Kottayam	Kattikunnu Jn	Ettumanoor - Enakulam Road	SH - 15	SH	Court Complex, Pala	19.850
24	Kottayam	Chempu Post Office Jn	Ettumanoor - Enakulam Road	SH - 15	SH	POOTHOTTA	20.350
25	Kottayam	Vallakam	Ettumanoor - Enakulam Road	SH - 15	SH	MURINJAPUZHA BRIDGE SOUTH	35.500
26	Kottayam	Amkikamarket	Ettumanoor - Enakulam Road	SH - 40	SH	CHALUKUNNU JN	33.300
27	Pathanamthitta	Adoor Central Toll - Parthasarathi Temple	MC Road (Main-Central Road)	SH - 1	SH	THURAVELIKUNNU	24.200
28	Pathanamthitta	14th Mile Jn to Thengumthara	Kayamkulam - Pathanapuram Road	SH - 5	SH	EAST END OF BUND ROAD	0.000
29	Pathanamthitta	Kulanada Medical Trust to Kulanada Curve	MC Road (Main-Central Road)	SH - 1	SH	ADOOR CENTRAL TOLL	91.430
30	Pathanamthitta	Azhoor Jn to Petrol Pump Jn	Pathanamthitta - Thazhoorkadavu road	MDR	OR	14TH MILE JN	22.000
31	Ernakulam	Aluva Bypass Jn - Bank Jn	Aluva - Munnar Road	SH - 16	SH	KULANADA JN. CURVE	104.125
32	Ernakulam	Vengoor	MC Road (Main-Central Road)	SH - 1	SH	PETROL PUMP JN	1.110
33	Ernakulam	Pallimukku	SA Road	MDR	OR	Bank Junction Bus Stop/Near Hantex	0.000
34	Ernakulam	Lissie Jn - Kaloar Jn	MG Road (Old NH 47)	SH	OR	Viswajyothi School (After curve)	238.300
35	Ernakulam	Thevara	MG Road (Old NH 47)	MDR	OR	ELANKULAM JN	1.400
36	Ernakulam	Vathuruthy	Venduruthy Bridge to Mattanchery Bridge	SH	SH	Sreekandath Rd Junction	350.080
37	Ernakulam	Kathrikadavu Junction	Kaloar - Kochu Kadavanthra Road	MDR	OR	Kaloar Jn	346.400
38	Ernakulam	Kakkanaad Signal Jn	Seaport - Airport Road	SH - 15	SH	Vikranth - Venduthuruthy Bridge	351.635
39	Ernakulam	Chembumukku - Vazhakkala	Seaport - Airport Road	SH - 15	SH	Bristow Rd - Old NH Rd Jn	354.900
40	Ernakulam	Padamughal	Seaport - Airport Road	SH - 15	SH	Sreedareeyam Ayurveda Eye Hospital Front	1.850
41	Ernakulam	AR Camp - Menaka	Seaport - Airport Road	SH - 41	SH	OEN Corporate Office Front	2.350
42	Ernakulam	Chittethukara to Rajagiri Bus Stop	Seaport - Airport Road	SH - 41	SH	Kerala Govt Childrens Home	7.200
43	Ernakulam	Pooljarivalavu, Kaipadamugal	Seaport - Airport Road	SH - 41	SH	St Joseph's Church, Vazhakkala Front	2.500
44	Ernakulam	Atlantis Jn (South-North)	Seaport - Airport Road	SH - 41	SH	Catholic syrian Bank front, Kunnumpuram	3.210
45	Ernakulam	Seaport - Airport Road	Seaport - Airport Road	SH - 41	SH	SBI Office, Menaka	0.000
46	Ernakulam	Seaport - Airport Road	Seaport - Airport Road	SH - 41	SH	Rajagiri Bus stop, Chithrapuzha Bridge	5.000
47	Ernakulam	Seaport - Airport Road	Seaport - Airport Road	SH - 41	SH	Kairali Ford Service Centre Front	10.300
48	Ernakulam	Seaport - Airport Road	Seaport - Airport Road	SH - 41	SH	Air Arabia Office	350.875
49	Ernakulam	Seaport - Airport Road	Seaport - Airport Road	SH - 41	SH	Indus Motors	356.500
50	Ernakulam	Seaport - Airport Road	Seaport - Airport Road	SH - 41	SH	Kalady Bus Stop/Thamipuzha Bridge	233.525
51	Ernakulam	Seaport - Airport Road	Seaport - Airport Road	SH - 41	SH	Pallackal Fuels (Indian Oil Pump)	235.275
52	Ernakulam	Seaport - Airport Road	Seaport - Airport Road	SH - 41	SH	ELAMBRA MOSQUE	33.310
						Nellikuzhi Canal Jn/ Bus Stop	31.776
						HERO MOTORS SHOWROOM	216.250



53	Ernakulam	Pulluvazhy	MC Road (Main-Central Road)	SH - 1	SH	Royal Curtain Works	Hotel Elegance/Village Office	220.750	221.250
54	Ernakulam	Kuruppampadi	Aluva - Munnar Road	SH - 16	SH	Maria Hospital	MGM School	21.250	21.750
55	Ernakulam	Keezhilam	MC Road (Main-Central Road)	SH - 1	SH	Keezhilam Mahadeva Temple/VVRA Rd Jn	St. Thomas Church	217.750	218.250
56	Ernakulam	Odakkali	Aluva - Munnar Road	SH - 16	SH	Asamanoor Service Cooperative Bank	Aromatic & Medicinal Plants Research Station	27.250	27.750
57	Ernakulam	Kanjiramattom	Kanjiramattom road	MDR	OR	Mosque Junction	Gama Junction/Service Sahakarana Bank	6.850	7.350
58	Ernakulam	Cheral	Vypin Pallipuram road	SH - 63	SH	Cheral Beach Rd Jn	Patteri Kulangara Temple	20.000	19.500
59	Ernakulam	Pezhakappilly	MC Road (Main-Central Road)	SH - 1	SH	HP Pump/Panchayath Rd Jn	KSEB Substation	211.250	211.750
60	Ernakulam	Murikkumpadam	Vypin Pallipuram road	SH - 63	SH	Thekkanmappuram/Cochin Seaport Hotel	Our Lady Rosary Church	1.850	2.350
61	Ernakulam	Nayaramabalam	Vypin Pallipuram road	SH - 63	SH	Thayyvezhuth Vazhi Bus Stop	CT Bus Stop/Rajagiri School Rd Jn	11.950	11.450
62	Ernakulam	Njarackal	Vypin Pallipuram road	SH - 63	SH	Njarackal Govt Guest House	Njarackal Hospital Jn Bus Stop	8.900	8.400
63	Ernakulam	Chendamangalam	Aluva - Paravur Road	MDR	OR	Kottichirapadam Rd Jn/Mini Civil Station	Hotel Cee Cee Tower	14.400	13.900
64	Ernakulam	Perumbavoor Junction	MC Road (Main-Central Road)	SH - 1	SH	Ayyappa Temple Rd Jn	KSRTC Bus Stand Rd Jn	226.575	226.075
65	Ernakulam	Kanjirakkad	MC Road (Main-Central Road)	SH - 1	SH	SN Hotel	Broadway Rd Jn/Kaduval Jn	227.645	227.145
66	Ernakulam	Okkal	MC Road (Main-Central Road)	SH - 1	SH	Okkal Junction	SilverGate Shirts/Karikkode Jn	231.665	231.165
67	Ernakulam	Pattal	Aluva - Munnar Road	SH - 16	SH	Pattal Jn/Bus Stop	HP PETROL PUMP	19.200	19.700
68	Ernakulam	Ponjassery	Aluva - Munnar Road	SH - 16	SH	THANDEKKADU THAIKAVU JN	Canal Bridge Jn	13.600	14.100
69	Ernakulam	Thannipuzha	MC Road (Main-Central Road)	SH - 1	SH	Sree Sankaracharya Bridge (South)	St. Joseph's Church	232.490	231.990
70	Ernakulam	Vazhakulam	Punalur - Muvattupuzha Road	SH - 8	SH	Canara Bank, Vazhakulam	Baklava Bakery Vazhakulam	144.300	144.800
71	Thrissur	Maparanam	Kodungallur - Shornur Road	SH - 22	SH	250 mtr stretched towards both sides from Mapranam Centre		18.100	18.600
72	Thrissur	Narayanamangalam	Kodungallur - Shornur Road	SH - 22	SH	Viyathukulangara	Narayanamangalam	4.800	4.300
73	Thrissur	Parambadam	Thrissur - Kuttippuram Road	SH - 69	SH	250 mtr stretched towards both sides from parambadam bus stop		1.840	2.340
74	Thrissur	Paramangalam	Thrissur - Kuttippuram Road	SH - 69	SH	ICICI Bank ATM	Dakshin Hotel	10.045	9.545
75	Thrissur	Mundur	Thrissur - Kuttippuram Road	SH - 69	SH	Hotel Rainbow	Subin Bakery	12.050	11.550
76	Palakkad	Palappuram	Palakkad - Ponnani Road	MDR	OR	College Bus stop, Palappuram	P. A. R Bakery, Palappuram	29.950	29.450
77	Malappuram	Kaladithara	Thrissur - Kuttippuram Road	SH - 69	SH	Manaliyarkavu temple	Appolo tyres	42.850	43.350
78	Malappuram	Changaramkulam Sabeena Road Jn	Thrissur - Kuttippuram Road	SH - 69	SH	Village office alamkode	Nirmalvam residence	38.980	39.480
79	Malappuram	Poochakkuth	Kozhikode - Gudallur Road	SH - 28	SH	Poochakkuth Valluvasseri Forest Out Post	District Agricultural Farm Chungathara	77.600	77.100
80	Malappuram	Pathappiriyam	Kozhikode - Gudallur Road	SH - 28	SH	Schoolpadi	Pathappiriyam	56.500	57.000
81	Malappuram	Cheemikkal	Kozhikode - Gudallur Road	SH - 28	SH	Karakunnu(Cheemikkal)	Cheemikkal	55.250	55.750
82	Malappuram	Kunduthode	Kozhikode - Gudallur Road	SH - 28	SH	Kuristumpadi	Kunduthode	61.250	61.750
83	Malappuram	Kallamoola	Perumbilavu - Nilambur Road	SH - 39	SH	Kallamoola Jn.	Kallamoola Bridge	91.850	92.350
84	Malappuram	Venthodampadi	Perumbilavu - Nilambur Road	SH - 39	SH	Venthodan padi	Moyikkal Point, Venthodan Padi	22.050	22.550
85	Malappuram	Karutheni	Perumbilavu - Nilambur Road	SH - 39	SH	Karutheni Bus stop	Karutheni	19.450	19.950
86	Malappuram	Puzhakkattiri	Kottakkal - Kadampuzha Road	MDR	OR	Puzhakkattiri	Akayilpadi	4.900	5.400
87	Malappuram	Munduparamba	Tirur - Manjeri road	SH - 71	SH	munduparamba fire station	munduparamba govt college	1.975	2.475
88	Malappuram	Ponnala	Tirur - Manjeri road	SH - 71	SH	Kodur	Manoor	1.975	2.475
89	Malappuram	Vayaparapadi	Tirur - Manjeri road	SH - 71	SH	LP School Vayaparapadi	Near the Co Operative college	10.575	10.075
90	Malappuram	Narukara	Kozhikode - Gudallur Road	SH - 28	SH	Narukara Bus stop	Dhanya Industrial Work shop	43.750	44.250
91	Malappuram	Karyavattam Jn	Perumbilavu - Nilambur Road	SH - 39	SH	GLOBAL FURNITURE	YMAX ELECTRICALS	49.150	49.650
92	Malappuram	Melattur Jn	Perumbilavu - Nilambur Road	SH - 39	SH	SUPER JET PETROLIUM	KPC TEXTILES	58.100	58.600
93	Malappuram	Karyavattam	Kavarakundu - Perinthalmanna Road		OR	JUMAMASJID	200 MTR TO MANNARMALA ROAD	48.570	49.070
94	Malappuram	Chettipadi	Tirur - Kadalundi Road	MDR	OR	milma booth	Chettipadi Jn	20.165	20.665
95	Malappuram	Chiramanangalam	Tirur -Kadalundi Road	MDR	OR	ambekar road	poorappuzha bridge	14.450	13.950
96	Malappuram	Kalaripadi	Other Road		OR	Kalaripadi Bustop	Brothers Gas Agency	11.100	11.600
97	Malappuram	Moolakkal	Tirur -Kadalundi Road	MDR	OR	Palakkutty Palam	Moolakkal Town	7.650	7.150
98	Malappuram	Nadakkav	Other Road		OR	Infront Shoba Temple	Nadakkav Jumma Masjidh	8.700	8.200
99	Malappuram	Moohikkal	Other Road		OR	Moohikkal Town	Infront of KVR Maruthi Showroom	2.600	3.100
100	Malappuram	Poorappuzha	Tirur - Kadalundi Road	MDR	OR	Poorappuzha Bridge	Olapeedika	12.875	13.375
101	Malappuram	Cherur	Vengara - Achanambalam Road	MDR	OR	GMUP School Cherur	Yatheemkhana Cherur	2.800	3.300
102	Malappuram	Kacheripadi	Malappuram - Parappanangadi road	SH - 72	SH	AMLUP School Kacherippadi	Parambilpadi	18.095	17.595
103	Malappuram	Thottasseriya	Parappanangadi - Areacode Road	SH - 65	SH	Thottasseriya Valavu	KK Pady Road	14.750	15.250
104	Malappuram	Wandoor Town	Valanchery - Nilambur Road	SH - 73	SH	FEDERAL BANK	MANALIMMAL BUS STAND	13.400	13.900
105	Malappuram	Naduvalath	Valanchery - Nilambur Road	SH - 73	SH	EASWARAMANGALAM SIVA TEMPLE	PUNNAPPALA SERVICE CO OP BANK	16.500	17.000
106	Kozhikode	Mankave	Mini Bypass	SH	SH	Ashokapuram Road Jn	Petrol Pumb	2.400	2.900
107	Kozhikode	Velliparamba	Kozhikode - Mavoor road	MDR	OR	Media One Studio	Velliparamba School	8.200	8.700
108	Kozhikode	Feroke	Other Road		OR	Railway Station	Sub Treasury	1.300	1.800



109	Kozhikode	Arayedathupalam	Mini Bypass		SH	SH	KTC Petrol Pumb	Vasan Eye Care	1.050	1.550
110	Kozhikode	Medical College	Kozhikode Mavoor Road		MDR	OR	Ojin Backery	Rahmaniya School	6.750	7.250
111	Kozhikode	Thondayad	Kozhikode Mavoor Road		MDR	OR	Kavu Bus Stop	Vigilance Office	3.750	4.250
112	Kozhikode	Kakkodi	Kozhikkode - Balussery Road		MDR	OR	Panchayath Office	Post Office	4.300	4.800
113	Kozhikode	Chevayur	Kozhikode Mavoor Road		MDR	OR	Presentation School	BSNL	5.400	5.900
114	Kozhikode	Pottammal	Kozhikode Mavoor Road		MDR	OR	Reliance Super Market	Kalyan Silks	3.000	3.500
115	Kozhikode	Erannipalam	Mini Bypass		SH	SH	Co Operative Hospital	Ashirwad	2.730	3.230
116	Wayanad	Puliyarmala	Mananthavady-Kalpetta Road		SH - 59	SH	Puliyarmala	Puliyarmala ITI road Junction	29.450	29.950



**Annexure 4: Prioritized list of Crash Black-spots identified in 2019 based on  
2016-2018 crash data**



Sl. No.	Name of District	Name of Police Station	Name of Landmark	Name of Location	Name of Road	Type of Road	Sum of Fatal & Grievous Injury Crashes	Number of Fatalities	Accident Severity Index	Priority Order
1	Thiruvananthapuram	Karamana	Pappanamcode Mosque - Kerala Gramin Bank	Pappanamcode Junction	National Highway 66 (NH 66)	NH	102	15	366	High-Risk
2	Kollam	Chavara PS	Regent Lake Palace - 110m before Hindustan Petroleum	Parimanam Temple	National Highway 66 (NH 66)	NH	99	17	357	High-Risk
3	Thiruvananthapuram	CITY TRAFFIC	Tax Towers - Karamana Junction	Karamana Junction	National Highway 66 (NH 66)	NH	94	8	314	High-Risk
4	Malappuram	KUTTI PURAM	Vyapara Bhavan - 200m after Highway Junction	Kuttiapuram Highway Junction	National Highway 66 (NH 66)	NH	86	12	306	High-Risk
5	Thiruvananthapuram	Balaramapuram	Kodinada Junction - Indian Oil Petrol Pump	Balaramapuram Junction	National Highway 66 (NH 66)	NH	92	6	300	High-Risk
6	Emakulam	ANGAMALI	HP Petrol Pump - Angamali Junction	Angamali Junction	National Highway 544 (NH - 544)	NH	83	12	297	High-Risk
7	Alappuzha	KUTHIYATHODE	Reliance Petrol Pump, Thuravoor - Chittayil Glass House (200m after Thuravoor Junction)	Thuravoor Junction	National Highway 66 (NH 66)	NH	73	14	275	High-Risk
8	Alappuzha	AROOR	100m before Aroor Police Station - 100m after St. Mary's Church Chandiroor	Chandiroor	National Highway 66 (NH 66)	NH	68	16	264	High-Risk
9	Alappuzha	Harippad	120m after Kunjanvathukal Temple - 120m before Karuvatta Post Office	Ashramam, Karuvatta South	National Highway 66 (NH 66)	NH	66	18	262	High-Risk
10	Thiruvananthapuram	CITY TRAFFIC	East Fort KSRTC Depo Junction - Attakulangara Junction	East Fort Junction	Mahatma Gandhi road	OR	70	10	250	High-Risk
11	Kollam	Chavara PS	Kerala Water Authority Office-Hindustan Petroleum, edappillykotta	Edappillykotta	National Highway 66 (NH 66)	NH	67	16	249	High-Risk
12	Kollam	Karunagappally PS	HP Petrol Pump - Karunagappally High School Junction	Karunagappally High School Junction	National Highway 66 (NH 66)	NH	72	8	248	High-Risk
13	Alappuzha	Aroor	ICICI Bank ATM, Aroor - SBI Bank Aroor	Aroor Main Junction	National Highway 66 (NH 66)	NH	65	14	243	High-Risk
14	Thiruvananthapuram	City Traffic	Overbridge Junction - East Fort KSRTC Depo Junction	Overbridge Junction	Mahatma Gandhi road	OR	67	10	241	High-Risk
15	Kozhikode	TRAFFIC STATION	160m after IOC Petrol Pump - 75m after Sarovaram Road Junction	Eranielipalam Junction	National Highway 766 (NH 766)	NH	64	11	236	High-Risk
16	Thiruvananthapuram	Karamana	Killipalam Junction - Bharat Petroleum Petrol Pump	Killipalam Junction	National Highway 66 (NH 66)	NH	66	9	234	High-Risk
17	Thiruvananthapuram	City Traffic	Shakthi Hospital - 200m after Pravachambalam Junction	Pravachambalam	National Highway 66 (NH 66)	NH	68	4	220	High-Risk
18	Kollam	OCHIRA	IOC Petrol Pump - 160m after Vavakavu Juma Masjid	Vavakavu Junction	National Highway 66 (NH 66)	NH	61	9	219	High-Risk
19	Kollam	KARUNAGAPPALLY	Vijaya Beer and Wine Parlour - Lalaji Junction	KSRTC Stand Karunagappally	National Highway 66 (NH 66)	NH	61	9	219	High-Risk
20	Kottayam	Changanachery	80m before Dhanlaxmi Bank - Dream Indane Services	Perunna Junction	National Highway 183 (NH 183)	NH	61	9	219	High-Risk
21	Thirissur	CHALAKUDI	140 mts before Kallada Travels - Chungath Tourist Home	Chalakudi South Junction	National Highway 544 (NH - 544)	NH	57	13	219	High-Risk
22	Thiruvananthapuram	City Traffic	MGM School - Kuzhivila Junction	Kuzhivila Junction	National Highway 66 Bypass (NH 66 Bypass)	NH	62	8	218	High-Risk
23	Alappuzha	Pattanakadu	50m before The Alleppey District Cooperative Bank, Pattanakad - Govt LP School Pattanakad	Pattanakad	National Highway 66 (NH 66)	NH	55	13	217	High-Risk
24	Thirissur	Pudukkud	Pulickan Road Jn - Post Office Pudukud	Pudukud	National Highway 544 (NH - 544)	NH	58	10	214	High-Risk
25	Kollam	Kollam Traffic PS	300m before Ayathil Junction - 140m before Royal auditorium	Ayathil Junction	National Highway 66 Bypass (NH 66 Bypass)	NH	65	4	211	High-Risk
26	Thirissur	Pudukkud	110 mts after Gogulam Residency - 140 m after BPCL Pump	Amballoor Junction	National Highway 544 (NH - 544)	NH	66	3	210	High-Risk
27	Alappuzha	Nooranadu	State Bank of India - Head Post Office, Nooranad	Nooranad	Kayamkulam - Pathanapuram (SH 5)	SH	58	10	206	High-Risk
28	Kozhikode	Traffic City	140m before Asten Specialty Orthopaedic Hospital-State Bank of India	Pantheeranavu	National Highway 66 Bypass (NH 66 Bypass)	NH	56	9	204	High-Risk
29	Kollam	Chadayamangalam PS	110m after State Bank of India - Dhanya Supermarket	Ayoor Junction	Main Central Road (SH 1)	SH	59	7	201	High-Risk
30	Alappuzha	NOORANADU	Federal Bank ATM - KSEB Section Office, Charummoodu	Charummoodu	National Highway 183 (NH 183)	NH	54	9	198	High-Risk
31	Thiruvananthapuram	CITY TRAFFIC	Government Fine Arts College - VJT Hall Junction	Palayam	National Highway 66 (NH 66)	NH	59	5	197	High-Risk
32	Pathanamthitta	THIRUVALLA	110m after HP Petrol Pump - CSI Church	Thukalassery	National Highway 183 (NH 183)	NH	59	4	193	High-Risk
33	Kozhikode	Traffic City	80m before Arayidathu Palam - Sowbhagya Shopping Complex	Arayidathupalam Junction	Mavoor road	OR	57	8	191	High-Risk
34	Thiruvananthapuram	Attingal	Axis Bank - Attingal Municipal Service Sahakarana Bank	Alamcode Junction	National Highway 66 (NH 66)	NH	53	8	191	High-Risk
35	Kollam	Kollam East PS	State Bank of India - Xavier's Residency	Prathibha Junction	National Highway 744 (NH 744)	NH	58	4	190	High-Risk
36	Alappuzha	Kayamkulam	Indus Motors, Kottukulangara - Masjid AItaqwa	Kottukulangara	National Highway 66 (NH 66)	NH	54	7	190	High-Risk
37	Alappuzha	Harippad	SBI Harippad - 190m after Harippad Highway Junction	Harippad Junction	National Highway 66 (NH 66)	NH	47	12	189	High-Risk
38	Thiruvananthapuram	KALLAMBALAM	75m after ICICI Bank - Kallambalam Police Station	Kallambalam Junction	National Highway 66 (NH 66)	NH	52	8	188	High-Risk
39	Thirissur	KORATTI	St Marys Hospital- 210mts before Koratty Police Station	Koratty Junction	National Highway 544 (NH - 544)	NH	52	8	184	High-Risk
40	Thiruvananthapuram	City Traffic	BSNL RTTC - 50m before Pappanamcode Mosque	Kaimanam	National Highway 66 (NH 66)	NH	57	3	183	High-Risk
41	Kollam	Kottiyam PS	Dhanya Supermarket - State Bank of India	Kottiyam Junction	National Highway 66 (NH 66)	NH	54	5	182	High-Risk
42	Emakulam	CITY TRAFFIC EAST	Hotel New Regency - D'Life Vyttila	Vyttila Junction	National Highway 66 (NH 66)	NH	50	9	182	High-Risk
43	Alappuzha	Cherthala	70m after NEXA Cherthala - 100m before St Marys School Road Junction	Pullattuvadakkeveli, Cherthala	National Highway 66 (NH 66)	NH	55	4	181	High-Risk
44	Kollam	OCHIRA	Sarada Devi Temple - Sree Mahadeva Saw Mill	Changankulangara	National Highway 66 (NH 66)	NH	47	11	181	High-Risk
45	Thirissur	KUNNAMKULAM	Samsung Furniture Mart - Kunnamkulam Police Station	Kunnamkulam Junction	Thirissur - Kuttipuram Road (SH - 69)	SH	47	11	181	High-Risk
46	Thiruvananthapuram	CITY TRAFFIC	250m before and after Pallichal Junction	Pallichal	National Highway 66 (NH 66)	NH	54	6	178	High-Risk
47	Alappuzha	Pattanakadu	Pattanakad Grama Panchayath Office - SCUGVHSS Pattanakad	Mahadeva Temple, Pattanakad	National Highway 66 (NH 66)	NH	46	11	178	High-Risk
48	Kollam	Chavara PS	Puthenthura Bakery Junction - 90m before Regency Lake Palace	Alitharumoodu Junction	National Highway 66 (NH 66)	NH	43	12	177	High-Risk
49	Kottayam	ETTUMANOOR	Village Office Ettumanoor - Bus Station Entry	Ettumanoor	Main Central Road (SH 1)	SH	52	5	176	High-Risk
50	Pathanamthitta	ADOOR	Central Junction - 85m after A G Town Hall	Central Junction, Adoor	Main Central Road (SH 1)	SH	54	3	174	High-Risk



Sl. No.	Name of District	Name of Police Station	Name of Landmark	Name of Location	Name of Road	Type of Road	Sum of Fatal & Grievous Injury Crashes	Number of Fatalities	Accident Severity Index	Priority Order
51	Emakulam	AIRPORT	St.George Jacobite Syrian Chapel- Airport Jn	Athani Junction	National Highway 544 (NH - 544)	NH	51	5	173	High-Risk
52	Alappuzha	Kayamkulam	100m before TEXMO Home Appliances - NCS TATA Motors Kayamkulam	Highway Palace Kayamkulam	National Highway 66 (NH 66)	NH	47	8	173	High-Risk
53	Kollam	Chavara PS	Hima Hotel - Neendakara Bridge	Neendakara Junction	National Highway 66 (NH 66)	NH	47	8	173	High-Risk
54	Thiruvananthapuram	BALARAMAPURAM	Poonkodu Mulluvila Sree Bhadrakali Temple - 50m after Mahindra First Choice Wheels Ltd	Vedivechancoll	National Highway 66 (NH 66)	NH	52	4	172	High-Risk
55	Alappuzha	Mararikulam	50m after Sacred Heart Church - Mayithara Market	Mayithara	National Highway 66 (NH 66)	NH	48	8	172	High-Risk
56	Thiruvananthapuram	City Traffic	170m before Kulathoor NH Bypass Junction - 100m after South Indian Bank, NH Bypass Kulathoor	Kulathoor NH Bypass Junction	NH 66 Bypass Road	NH	49	6	171	High-Risk
57	Alappuzha	Kareelakulangara	Sree Dharma Sashta Temple - 120m after Ramapuram Junction	Ramapuram Junction	National Highway 66 (NH 66)	NH	41	13	171	High-Risk
58	Thiruvananthapuram	ATTINGAL	South Indian Bank - Kerala Gramin Bank, Attingal	Attingal	National Highway 66 (NH 66)	NH	50	5	170	High-Risk
59	Alappuzha	Mararikulam	Mararikulam North Panchayat Office - 50m after S L Puram Cooperative Bank, Kanjikuzhy	Mararikulam	National Highway 66 (NH 66)	NH	52	3	168	High-Risk
60	Thirissur	THRISSUR TRAFFIC PS	70m after HDFC Bank - 90m after Dhanalaxmi Bank ATM	Punkunnam Junction	Thirissur - Kuttipuram Road (SH - 69)	SH	49	6	167	High-Risk
61	Pathanamthitta	THIRUVALLA	140m Deepa Junction- 50m after Malabar Gold and Diamonds	Deepa Junction	National Highway 183 (NH 183)	NH	49	5	167	High-Risk
62	Thiruvananthapuram	City Traffic	Muslim Jamaath - State Bank of India Kallampally	Sreekaryam	National Highway 66 (NH 66)	NH	50	4	166	High-Risk
63	Thirissur	Thirissur Town East	Swaraj Round North Junction - Vadakke Bus Stand	Cochin Dewaswam Boad Junction	Kodungalloor - Shormur Road (SH - 22)	SH	51	3	165	High-Risk
64	Kollam	Parippally PS	50m after Ruby Arabian Food Court - Prince Auditorium	Parippally	National Highway 66 (NH 66)	NH	44	9	164	High-Risk
65	Alappuzha	Valikunnam	50m before South Indian Bank - IPC Bethel Church	Kattanam	Kayamkulam - Pathanapuram (SH 5)	SH	50	3	162	High-Risk
66	Thirissur	Pudikkad	80 mts before Paliyekkara Eravakkad Road Jn - 80 mts after Paliyekara Toll Plaza	Paliyekara	National Highway 544 (NH - 544)	NH	50	3	162	High-Risk
67	Thiruvananthapuram	City Traffic	80m before Sree Chitra Nagar Road Junction -90m after St Antony's Public School	Valiyathura	Valiyathura - Muttathara Road	OR	50	3	162	High-Risk
68	Alappuzha	Punnapra	Punnapra North Post Office - Punnapra Brethren Assembly Church	Paravoor Junction	National Highway 66 (NH 66)	NH	43	9	161	High-Risk
69	Kottayam	Gandhinagar	70m after District Sports Council Office - District Homeo Hospital	Nagampadam	Main Central Road (SH 1)	SH	39	11	161	High-Risk
70	Palakkad	VADAKKENCHERRY	130m after Gayathry Fuels Petrol Pump - 140m after Mangalam Bridge	Mangalam Palam	National Highway 544 (NH - 544)	NH	39	11	161	High-Risk
71	Kollam	CHAVARA	60m after SBI ATM - 50m after Post Office Chavara Bridge	Chavara	National Highway 66 (NH 66)	NH	45	7	159	High-Risk
72	Thiruvananthapuram	CITY TRAFFIC	50m before Govt HS Vazhamuttam - Thuppanathu Kavu Devi Temple	Vazhamuttam	National Highway 66 Bypass (NH 66 Bypass)	NH	46	5	158	High-Risk
73	Pathanamthitta	PATHANAMTHITTA	140m before IOC Pump - 70m before Federal Bank, Kumbazha	Kumbazha	State Highway 8	SH	47	4	157	High-Risk
74	Alappuzha	HARIPPAD	K V Jetty Junction- 50m before Puthenpurayil Fm Tyre Haripad	Kumarapuram, Thamallackal	National Highway 66 (NH 66)	NH	39	10	157	High-Risk
75	Kottayam	KURAVILANGADU	180m before Thottuva Junction - 240m after Bharath Timbers	Thottuva	Kuruvilangad Kuruppunthara Road	OR	48	3	156	High-Risk
76	Kollam	Kottiyam PS	Pattathil Road Junction - Overseas Honda	Mylakkad	National Highway 66 (NH 66)	NH	44	6	156	High-Risk
77	Kollam	KARUNAGAPPALLY	50m before Puthiyakavu Junction - 80m after Sheikh Masjid, Puthiyakavu	Puthiyakavu Junction	National Highway 66 (NH 66)	NH	44	6	156	High-Risk
78	Kottayam	CHINGAVANAM	Kerala State Beverages Corporation Ltd - 150m after Axis Bank ATM	Kodimatha	National Highway 183 (NH 183)	NH	44	6	156	High-Risk
79	Alappuzha	Harippad	50m before SBI ATM - 180m before Karthikapally CARD BANK	Danapady Junction, Haripad	National Highway 66 (NH 66)	NH	40	10	156	High-Risk
80	Thirissur	KORATTI	Ottupura Clay House- New Narasimhamoorthy Temple	Muringoor	National Highway 544 (NH - 544)	NH	45	7	155	High-Risk
81	Kottayam	Changanassery	80m after Divine Nagar Road Junction - 150m before SBI ATM	Valiyakulam	Karukachal - Changanassery Road	OR	41	8	155	High-Risk
82	Emakulam	Traffic East PS	Kundanoor Service Road Junction- Nettoor Jn	Kundanoor Bridge	National Highway 66 (NH 66)	NH	50	1	154	High-Risk
83	Kollam	TRAFFIC PS QUILON	120m before Canara Bank, Thattamala - KTM Showroom	Thattamala	National Highway 66 (NH 66)	NH	46	4	154	High-Risk
84	Alappuzha	Ambalapuzha	BKM Hospital - 50m after Payaikulanga Sree Devi Temple	Near Ambalappuzha Junction	National Highway 66 (NH 66)	NH	43	6	153	High-Risk
85	Kottayam	TRAFFIC PS KOTTAYAM	Supreme Computer Systems - Eranjali Road Junction	Kanjikuzhy	National Highway 183 (NH 183)	NH	48	2	152	High-Risk
86	Kottayam	CHANGANASSERY	Mulamootil Gold Loan - Maruthi Suzuki Servicing Center	Thuruthy	Main Central Road (SH 1)	SH	37	11	151	High-Risk
87	Thiruvananthapuram	CITY TRAFFIC	New Rajasthan Marbles - Aryankuzhy Kamaleswaram Road Junction	Muttathara	National Highway 66 Bypass (NH 66 Bypass)	NH	46	3	150	High-Risk
88	Alappuzha	Aror	50m after Santhigiri Sidha Hospital, Chandiroor - 80m after Sreenarayanapuram Road	Chandiroor	National Highway 66 (NH 66)	NH	38	11	150	High-Risk
89	Kollam	TRAFFIC PS QUILON	110m after Asramam Masjid - 60m after Uliyakovil Road Junction	Asramam	Asramam Road	OR	43	5	149	High-Risk
90	Thirissur	Traffic Thirissur	150m before Sakthan Thampuran Bus Stand- 150m after DENA Bank	Sakthan Thampuran Round About	Municipal Office Road	OR	43	5	149	High-Risk
91	Kottayam	Ettumanor	Pandarakalam Finance Private Ltd - State Bank of India	Athirampuzha	Ettumaanoor - Athirampuzha Road	OR	44	4	148	High-Risk
92	Malappuram	THIROOR	SBI Thazhepalam - IndusIND Bank	Chembra	State Highway 71 (SH 71)	SH	44	4	148	High-Risk
93	Thiruvananthapuram	City Traffic	Chalanya Eye Hospital - St Mary's School	Keasavadasapuram	National Highway 66 (NH 66)	NH	44	4	148	High-Risk



Sl. No.	Name of District	Name of Police Station	Name of Landmark	Name of Location	Name of Road	Type of Road	Sum of Fatal & Grievous Injury Crashes	Number of Fatalities	Accident Severity Index	Priority Order
94	Alappuzha	CHENGANNOR	Anjalimoodu Junction - Mathews Mar Athanasius Residential Central School	Anjalimoodu Junction	National Highway 183 (NH 183)	NH	40	7	148	High-Risk
95	Emakulam	CITY TRAFFIC EAST	90m after Mumbathi Road Junction - 110m after PHC	Cheranallloor	National Highway 66 (NH 66)	NH	45	3	147	High-Risk
96	Emakulam	Elamakkara	Edapally Cooperative Bank - 40m before Bhima Jewellers	Edapally	National Highway 66 (NH 66)	NH	45	3	147	High-Risk
97	Emakulam	PERUMBAVOOR	Seemas Wedding Collection - Federal Bank	Perumbavoor	State Highway 16 (SH 16)	SH	42	5	146	High-Risk
98	Emakulam	ALUVA	50m before Vellamparambhu Road Junction - 70m after South Indian Bank ATM	Paravoor Junction	National Highway 544 (NH - 544)	NH	42	5	146	High-Risk
99	Thiruvananthapuram	City Traffic	Kerala State IT Mission - 60m after South Indian Bank	Vellayambalam	State Highway 2 (SH 2)	SH	42	5	146	High-Risk
100	Emakulam	KALADI	240m before SBI ATM - Knshti Bhavan	Mattoor	Main Central Road (SH 1)	SH	43	4	145	High-Risk
101	Kozhikode	Ferokke	70m before Kerala Gramin Bank - 80m before Parammal Road Junction	Ramanattukara	National Highway 66 (NH 66)	NH	39	7	145	High-Risk
102	Emakulam	CITY TRAFFIC WEST	ICICI Bank - Air Arabia	Atlantis Junction	Mahatma Gandhi road	SH	44	3	144	High-Risk
103	Kozhikode	TRAFFIC STATION	50m before Chinmaya Road Junction - 110m after Thondayad Junction	Thondayad	Mavoor Road	OR	40	6	144	High-Risk
104	Emakulam	CITY TRAFFIC EAST	Kalamassery Metro Station - 110m after SBI Kalamassery	Kalamassery	National Highway 544 (NH - 544)	NH	40	6	144	High-Risk
105	Pathanamthitta	Konni	South Indian Bank - Muthoot Finance	Konni	State Highway 8	SH	45	2	143	High-Risk
106	Pathanamthitta	THIRUVALLA	310m after Mannankarachira Public Library - 210m before ISKCON Sri Krishna Temple Thiruvalla	Kavumbhagam	Kavumbhagam - Multhoor road	OR	45	2	143	High-Risk
107	Thiruvananthapuram	City Traffic	Manacaud Junction - 110m after Federal Bank, Manacaud	Manacaud	Trivandrum Vizhinjam Rd	OR	42	4	142	High-Risk
108	Kozhikode	TRAFFIC STATION	Bishop House - Santhi Bhavan BSS Colony	Malaparamba	National Highway 66 Bypass (NH 66 Bypass)	NH	38	8	142	High-Risk
109	Kollam	Kollam Traffic PS	Yes Bank - RP Mall	Kachery Junction	National Highway 66 (NH 66)	NH	38	7	142	High-Risk
110	Thiruvananthapuram	CITY TRAFFIC	125m before Junction - IOC Petrol Pump	Vellayani Junction	National Highway 66 (NH 66)	NH	39	6	141	High-Risk
111	Kollam	Sakthikulangara PS	Poovanpuzha Devi Temple - Govt School Road Jn	Mullakal Krishna Temple, Kureepuzha	National Highway 66 (NH 66)	NH	35	9	141	High-Risk
112	Thiruvananthapuram	ATTINGAL	Kalyan Silks - HP Pump	Attingal	National Highway 66 (NH 66)	NH	44	2	140	High-Risk
113	Alappuzha	Kayamkulam	250m after ONK Jn - Indus Motors	Kayamkulam	National Highway 66 (NH 66)	NH	41	5	139	High-Risk
114	Alappuzha	AMBALAPUZHA	200m after SVD UP School - 200m after BP Pump	Purakkad	National Highway 66 (NH 66)	NH	41	5	139	High-Risk
115	Thirissur	Thirissur Town West	Thirissur District Co-Operative Bank- Westfort Jn	West Fort Junction	West Fort Road	OR	41	4	139	High-Risk
116	Thiruvananthapuram	CITY TRAFFIC	Vattiyorkavu Juma Masjid - Thoppummukku Junction	Vattiyorkavu Junction	Vattiyorkavu - Puliyanakonam Road	OR	41	4	139	High-Risk
117	Kollam	Kottiyam PS	110m after IOC Petrol Pump - Sitara Junction	KIMS Kottiyam	National Highway 66 (NH 66)	NH	38	6	138	High-Risk
118	Thiruvananthapuram	Attingal	Yamuna & Kaven Theatres - Bharath Petroleum Pump, Mamom	Mamom	National Highway 66 (NH 66)	NH	39	5	137	High-Risk
119	Kollam	KUNDARA	St Antony's Shrine - Kundara Railway Station	Mukkada Junction	National Highway 744 (NH 744)	NH	39	5	137	High-Risk
120	Malappuram	Thenipalam	Kalarickaliyettu Durga temple- KINFRA	Kakkanchery	National Highway 66 (NH 66)	NH	35	8	137	High-Risk
121	Thirissur	Pudukkud	60 mts after Jancy Raod Jn - SBI ATM Thalore	Thalore	Thirissur - Thalore Road (High Road)	SH	36	8	136	High-Risk
122	Emakulam	CITY TRAFFIC WEST	Cherukulam Rd Jn - Panchayath Raj Rd Jn	Palluruthy	Aroor - Thoppumpady road	SH	45	0	135	High-Risk
123	Kottayam	PALAI	Hotel Bion - Lalam Bridge Junction	Lalam Bridge	Main Eastern Highway (SH 8)	SH	41	3	135	High-Risk
124	Emakulam	CITY TRAFFIC EAST	Le Meridian - Audi Kochi	Kundanoor Junction	National Highway 66 (NH 66)	NH	41	3	135	High-Risk
125	Kollam	CHAVARA	Vijaya Palace - Star Bike Workshop	Nallezuthu Junction	National Highway 66 (NH 66)	NH	38	5	134	High-Risk
126	Emakulam	CITY TRAFFIC EAST	Hotel Malabar Illam - Tata Motors	Chalikkavattom	National Highway 66 (NH 66)	NH	34	9	134	High-Risk
127	Emakulam	ALUVA	Tamarind Rajadhani - Pulinchuvadu Metro Station	Kunnathery Thikavu, Pulinchuvadu	National Highway 544 (NH - 544)	NH	39	4	133	High-Risk
128	Emakulam	CITY TRAFFIC EAST	PVS Hospital - Mathrubhumi Junction	Kaloor Junction	Banerji Road	SH	39	4	133	High-Risk
129	Emakulam	CITY TRAFFIC EAST	Decathlon - Chambakkara River Bridge	Thykooodam	National Highway 66 (NH 66)	NH	39	4	133	High-Risk
130	Alappuzha	Aroor	Muthoot, Eramalloor - 50m before Madeena Supermarket	Eramalloor	National Highway 66 (NH 66)	NH	35	8	133	High-Risk
131	Idukki	THODUPUZHA	Smitha Hospital - Vengalloor School Road Junction	Vengalloor	Punalur - Muvattupuzha Road (SH - 8)	SH	41	2	131	High-Risk
132	Emakulam	CITY TRAFFIC EAST	Nest, CUSAT Junction - 70m after Town Hall	South Kalamassery Junction	National Highway 544 (NH - 544)	NH	41	2	131	High-Risk
133	Thiruvananthapuram	City Traffic	Ranigiri Church - State Bank of India	Mananthala Junction	Main Central Road (SH 1)	SH	41	2	131	High-Risk
134	Kollam	Sakthikulangara PS	Central Bank of India - 70m after NSS karayogam	Kavanad	National Highway 66 (NH 66)	NH	37	5	131	High-Risk
135	Thiruvananthapuram	Kilimanoor	Indian Overseas Bank - Erappil Road Junction	Kilimanoor Junction	Main Central Road (SH 1)	SH	37	5	131	High-Risk
136	Thirissur	CHALAKUDI	100 mts before Mini Civil Station - CSI St Johns Church	Court Jn	National Highway 544 (NH - 544)	NH	37	5	131	High-Risk
137	Emakulam	Kalamassery	St Mary's Church - Nest, CUSAT Junction	TVS Junction	National Highway 544 (NH - 544)	NH	37	5	131	High-Risk
138	Thiruvananthapuram	City Traffic	180m before Thiruvallom Junction - Maruti Suzuki True Value	Thiruvallom Junction	National Highway 66 Bypass (NH 66 Bypass)	NH	38	5	130	High-Risk
139	Thiruvananthapuram	CITY TRAFFIC	NHAI RO Kerala - 80m after Pettah Junction	Pettah Junction	Palayam Airport road	OR	34	7	130	High-Risk
140	Kozhikode	TRAFFIC STATION	Rajaji Rd Jn -Stadium Junction	Moffusil Bus Stand	Rajaji road	OR	39	3	129	High-Risk
141	Thiruvananthapuram	Kazhakkuttom	AJ Hospital Junction - Canara Bank	Kazhakkuttom Junction	National Highway 66 (NH 66)	NH	39	3	129	High-Risk



Sl. No.	Name of District	Name of Police Station	Name of Landmark	Name of Location	Name of Road	Type of Road	Sum of Fatal & Grievous Injury Crashes	Number of Fatalities	Accident Severity Index	Priority Order
142	Alappuzha	KUTHIYATHODE	Kelamkulangara Bhagavathi Temple - Upasana Auditorium	Kuthiathode	National Highway 66 (NH 66)	NH	35	6	129	High-Risk
143	Kozhikode	Vatakara	Marble Mahal - Arya Bhavan Hotel	Narayana Nagar	National Highway 66 (NH 66)	NH	40	2	128	High-Risk
144	Thiruvananthapuram	CITY TRAFFIC	50m after Ananthapuri Hospital - Hotel Pallava Rajadhani	Chakka	National Highway 66 Bypass (NH 66 Bypass)	NH	40	2	128	High-Risk
145	Emakulam	ALUVA	Pulinchuvadu Metro Station - Forest Industries Ltd	Companyadi Junction	National Highway 544 (NH - 544)	NH	36	5	128	High-Risk
146	Kollam	PARIPPALLY	Mukkada Junction - Highway Motors	Mukkada Junction	National Highway 66 (NH 66)	NH	32	8	128	High-Risk
147	Kollam	OCHIRA	Hotel Royal Regency - IOC Pump	Oachira Junction	National Highway 66 (NH 66)	NH	37	4	127	High-Risk
148	Emakulam	CITY TRAFFIC EAST	Olive Furniture - Hotel Highway Garden	Oberon Mall	National Highway 66 (NH 66)	NH	37	4	127	High-Risk
149	Thiruvananthapuram	CITY TRAFFIC	Sree Balakrishna Swamy Temple - Paruthikuzhy Junction	Paruthikuzhy Junction	National Highway 66 Bypass (NH 66 Bypass)	NH	37	4	127	High-Risk
150	Thiruvananthapuram	KALLAMBALAM	250m before and after 28th mile	28th Mile	National Highway 66 (NH 66)	NH	38	3	126	High-Risk
151	Thirissur	Kodungallur	Kodungallur Municipal Townhall - Kodungalloor Islahi Masjid	Chandapura Signal Junction	National Highway 66 (NH 66)	NH	38	3	126	High-Risk
152	Wayanad	Sulthan Batheri	Ganapathy Temple Jn - 120m before Chungam Junction	Sathramkunnu, Ganapathy Temple Jn	National Highway 766 (NH 766)	NH	38	3	126	High-Risk
153	Emakulam	CITY TRAFFIC EAST	70m after SBI - 270m before Seelanjali Junction	Chakkarakarambu Junction	National Highway 66 (NH 66)	NH	38	3	126	High-Risk
154	Emakulam	CITY TRAFFIC EAST	Edapally Toll Junction - 50m after Indian Oil Petrol Pump	Edapally Toll Junction	National Highway 544 (NH - 544)	NH	38	3	126	High-Risk
155	Thiruvananthapuram	Kazhakkuttom	80m before Hero Motors - AJ Hospital Junction	AJ Hospital Junction	National Highway 66 (NH 66)	NH	38	3	126	High-Risk
156	Emakulam	KALADI	150m before Hotel Kadambani - 140m before Parackal Timber Trust	Marottichuvadu	Main Central Road (SH 1)	SH	34	7	126	High-Risk
157	Malappuram	VALANCHERRY	Kerala Gramin Bank - Syndicate Bank ATM	Valanchery Junction	National Highway 66 (NH 66)	NH	36	6	124	High-Risk
158	Kottayam	Traffic Kottayam	Kottayam Co Operative Departmental Employees Co Operative Society - Logos Junction	Logos Junction	Railway station road	OR	36	4	124	High-Risk
159	Kollam	Parippally PS	180m before Nadakkal Service Coop Bank - 75m after Kalluvathukal Grama Panchayath Office	Kalluvathukkal Junction	National Highway 66 (NH 66)	NH	32	7	124	High-Risk
160	Thiruvananthapuram	CITY TRAFFIC	SBI - Bridge near Infosys	Infosys	National Highway 66 Bypass (NH 66 Bypass)	NH	41	0	123	High-Risk
161	Thirissur	Traffic Thrissur	Marar Road Junction - Chettiyangadi Junction	Kurupam Road Junction	Kodungalloor - Shornur Road (SH - 22)	SH	37	3	123	High-Risk
162	Thirissur	PERAMANGALAM	Mundur Service Co-Operative Bank - 50m before Federal Bank	Mundur Junction	Thrissur - Kuttipuram Road (SH - 69)	SH	37	3	123	High-Risk
163	Emakulam	CITY TRAFFIC EAST	St Muruga Saravana Bhavan - 70m after D.T.D.C.	Kunnumpuram Junction	National Highway 66 (NH 66)	NH	38	2	122	High-Risk
164	Kollam	Chathanoor PS	70m before Arunodayam Auditorium - 50m after Federal Bank ATM	Chathanoor Junction	National Highway 66 (NH 66)	NH	31	9	121	High-Risk
165	Kollam	PUNALUR	BP Fuel Station - Kumar Palace Road Jn	TB Jn, Punalur	National Highway 744 (NH 744)	NH	31	7	121	High-Risk
166	Kottayam	Kuravilangadu	Kuravilangad Service Co Operative Bank - St Mary's Girls Higher Secondary School	Panchayath Office Junction, Kuravilangad	Main Central Road (SH 1)	SH	36	5	120	High-Risk
167	Emakulam	Perumbavoor	Iringole Post Office - St. Thomas Church	RTO Office, Iringole	State Highway 16 (SH 16)	SH	36	3	120	High-Risk
168	Kollam	Killikollur	Catholic Syrian Bank - 140m after KJ Hospital	Moonam kutti	National Highway 744 (NH 744)	NH	36	3	120	High-Risk
169	Thiruvananthapuram	City Traffic	Vettukad Church - St. Mary's Church, Cheruvettukad	Vettukad	Veli - Shankhumugham road	OR	36	3	120	High-Risk
170	Thrissur	PERAMANGALAM	130m after Cheerakuzhy Subramania Temple - Adat Farmers Service Co Operative Bank	Amala Nagar	Thrissur - Kuttipuram Road (SH - 69)	SH	32	8	120	High-Risk
171	Kozhikode	TRAFFIC STATION	KSEB Electrical Section, Pottammal- Abeer Medical Center	Pottamal Junction	Mavoor Road	OR	32	6	120	High-Risk
172	Kollam	KOTTIYAM	80m before HM Shopping Mall - 210m after Kannanalloor Junction	Kannanalloor	Kollam - Ayoor road	OR	37	2	119	High-Risk
173	Kozhikode	TRAFFIC STATION	Mango Hypermarket - Salafi Masjid	Mankavu Junction	Mini Bypass road	SH	37	2	119	High-Risk
174	Kozhikode	TRAFFIC STATION	Kunnamangalam UP School - Daymart Supermarket	Kunnamangalam	National Highway 766 (NH 766)	NH	37	2	119	High-Risk
175	Thiruvananthapuram	CITY TRAFFIC	250m before and after Petrol Pump	Thiruvallam Bridge Approach	National Highway 66 Bypass (NH 66 Bypass)	NH	37	2	119	High-Risk
176	Kozhikode	TRAFFIC STATION	YMCA Cross Road Junction - Kozhikode District Co Operative Bank	Mavoor Road Junction	National Highway 766 (NH 766)	NH	33	5	119	High-Risk
177	Thiruvananthapuram	Kazhakkuttom	TRINS PreSchool - Technopark MainGate	Technopark Junction	National Highway 66 Bypass (NH 66 Bypass)	NH	33	5	119	High-Risk
178	Kottayam	TRAFFIC PS KOTTAYAM	Seematti Roundabout - Dhanya Remya Theatre	Mahatma Gandhi Square	National Highway 183 (NH 183)	NH	38	1	118	High-Risk
179	Kollam	KILIKOLLOOR	Killikollur Railway Station -70m after Kairali Ford	Killikollur Junction	National Highway 744 (NH 744)	NH	34	4	118	High-Risk
180	Thiruvananthapuram	Venjaramood	Alanthara Petrol Pump - Indian Coffee House	Gokulam Medical College Junction, Alanthara	Main Central Road (SH 1)	SH	34	4	118	High-Risk
181	Emakulam	CITY TRAFFIC WEST	50m before St Thomas More Roman Catholic Latin Church - Janatha Junction	Kumbalangi	Aroor - Thoppumpady road	SH	34	4	118	High-Risk
182	Alappuzha	Kuthiathode PS	Pattukulangara Devi Temple - Indian Coffee House, Thuravoor	Thuravoor	National Highway 66 (NH 66)	NH	30	8	118	High-Risk
183	Alappuzha	Punnappa	CSI Church - Carmel Road Junction	Carmel College Of Engineering, Aravukad	National Highway 66 (NH 66)	NH	30	7	118	High-Risk
184	Emakulam	North Parur	Bank of India ATM - 50m before Kairali Motors	Perumpadanna	Republic Road	OR	35	3	117	High-Risk
185	Thiruvananthapuram	Vattappara	85m after HP Fuel Station - 85m before Yamaha Showroom	Kanyakulangara Junction	Main Central Road (SH 1)	SH	35	3	117	High-Risk
186	Thrissur	Thrissur Town West	Aranattukara Public Library - 100m after Thrissur District Vanitha Co-operative Society	Kalyan Nagar, Ayyanthole	Thrissur - kanjani - Vadanapally Road (SH -75)	SH	35	3	117	High-Risk
187	Thrissur	Ininjallakkuda	50 mts before Vellangallur Jn - Glamour Fuels Indian Oil	Vellangallur	Kodungalloor - Shornur Road (SH - 22)	SH	35	3	117	High-Risk
188	Alappuzha	Punnappa	Assembly Road Junction - IOC Pump, Punnappa	Kappakada,Punnappa	National Highway 66 (NH 66)	NH	31	6	117	High-Risk



Sl. No.	Name of District	Name of Police Station	Name of Landmark	Name of Location	Name of Road	Type of Road	Sum of Fatal & Grievous Injury Crashes	Number of Fatalities	Accident Severity Index	Priority Order
189	Thirissur	KORATTI	Kerala Gramin Bank- 60ms before IOC pump	Chirangara	National Highway 544 (NH - 544)	NH	31	6	117	High-Risk
190	Palakkad	Traffic Palakkad	220m before Kazchaparambu Junction - Dubai Motors	Kazchaparambu Junction	National Highway 544 (NH - 544)	NH	23	14	117	High-Risk
191	Thirissur	Traffic Thirissur	District Medical Office - KFC	Ambakkaden Jn	Thirissur - Palghat Road	OR	36	2	116	High-Risk
192	Thiruvananthapuram	City Traffic	Karakkandampam Junction - 100m before Indian Oil Petrol Pump	Karakkandampam Junction	National Highway 66 (NH 66)	NH	36	2	116	High-Risk
193	Thiruvananthapuram	CITY TRAFFIC	Poonthura Junction - SM Lock Junction	Poonthura Junction	Vaiyathura - Beemapally - Poonthura Rd	OR	36	2	116	High-Risk
194	Emakulam	MUVATTUPUZHA	40m after Karshika Sahakarana Bank - Nehru Junction	Velloorunnu Signal Junction	National Highway 85 (NH 85)	NH	32	5	116	High-Risk
195	Kottayam	KURAVILANGADU	100m after Vempally Post Office - Vempally Thekkekavala	Kanakkary Grama Panchayath, Vempally	Main Central Road (SH 1)	SH	32	5	116	High-Risk
196	Kozhikode	QUILANDY	Nandlath G Mart - Indian Oil Petrol Pump	Koyilandy Old Bus Stand Junction	National Highway 66 (NH 66)	NH	32	5	116	High-Risk
197	Thiruvananthapuram		Indian Overseas Bank - Dhanya Supermarket	Varkala	State Highway 64	SH	28	8	116	High-Risk
198	Emakulam	CITY TRAFFIC WEST	50m after Bridge - IG Office	High Court Signal Junction	Shanmugam road	OR	37	1	115	High-Risk
199	Kollam	Shakthikulangara P S	40m after Kaloor Bhagavathy Temple - Ramankulangara Junction	Ramankulangara	National Highway 66 (NH 66)	NH	33	4	115	High-Risk
200	Kozhikode	TRAFFIC STATION	BSNL Exchange Feroke - AM Motors	Chungam Junction, Feroke	National Highway 66 (NH 66)	NH	29	7	115	High-Risk
201	Thirissur	KUNNAMKULAM	Post Office, Kadavallloor - 255m after Kallumpuram Junction	Kallumpuram	Thirissur - Kuttipuram Road (SH - 69)	SH	17	1	115	High-Risk
202	Emakulam		Aluva	Aluva Junction	National Highway 544 (NH - 544)	NH	34	4	114	High-Risk
203	Alappuzha	AROOR	Primary Health Centre,Aroor - Keltron Road Jn	Temple Junction, Aroor	National Highway 66 (NH 66)	NH	34	3	114	High-Risk
204	Kollam	Kottiyam PS	Salafi Masjid Mosque - 175m after Mubarak Plywood and Hardwares	Umayanallor Junction	National Highway 66 (NH 66)	NH	34	3	114	High-Risk
205	Emakulam	Traffic East PS	Kannanthodath Lane Junction - Modern Food Enterprises	Changampuzha Junction	Palarivattom - Edappally Road	SH	34	3	114	High-Risk
206	Thirissur	VADANAPPILLY	80mts before St. Marys Church 10 th stone- Thalikkulam Village Office	Patham Kallu	National Highway 66 (NH 66)	NH	30	10	114	High-Risk
207	Kollam	CHATHANNOOR	70m before Ithikkara Juma Masjid - 55m after Perfect Car Painting Shop (Curve)	Ithikkara Junction	National Highway 66 (NH 66)	NH	30	7	114	High-Risk
208	Alappuzha	Harippad	110m after Hotel Saugandhika Residency - 50m before South Indian Bank ATM	Nangiarkulangara College Junction	National Highway 66 (NH 66)	NH	30	6	114	High-Risk
209	Kottayam	CHINGAVANAM	Chingavanam Brethren Church Road Junction - 90m before Canara Bank	Manthiran kavala, Kurichy	National Highway 183 (NH 183)	NH	35	2	113	High-Risk
210	Emakulam	CITY TRAFFIC WEST	Pyan Junction - St. Mary's Syrian Church palluruthy	BOT Bridge Junction	Aroor - Thoppumpady road	SH	35	2	113	High-Risk
211	Alappuzha	Ambalapuzha	325m before and 125m after Sree Kuruttu Bhagavathy Temple	Thottappally Juma Masjid	National Highway 66 (NH 66)	NH	31	5	113	High-Risk
212	Kozhikode	Koyilandy	120m after JB's Art Gallery - 140m after Vengalam Junction	Vengalam Highway Junction	National Highway 66 (NH 66)	NH	23	11	113	High-Risk
213	Kollam	Kollam East PS	St Thomas Syrian Church - Christuraj School	Chemmanmukku	Kappalandimukku - Kadappakkada road	OR	32	5	112	High-Risk
214	Emakulam	CITY TRAFFIC EAST	Axis Bank and ATM - Federal Bank	Koonamthai	National Highway 544 (NH - 544)	NH	32	5	112	High-Risk
215	Emakulam	NORTH PARUR	St Antony's Church - 70m before Cheriyaapally Bridge Approach	Cheriyaapally Bridge	National Highway 66 (NH 66)	NH	32	4	112	High-Risk
216	Pathanamthitta	THIRUVALLA	LP School - 200m after Hospital Road Junction	Aashupathrippadi	Thiruvalla - Mallappally Road (SH 9)	SH	32	4	112	High-Risk
217	Thirissur	PERAMANGALAM	Co Operative Bank - 130m after Kerala Gramin Bank ATM	Kaiparambu Junction	Thirissur - Kunnamkulam Road (SH - 69)	SH	32	4	112	High-Risk
218	Thiruvananthapuram	CITY TRAFFIC	120m before Pananvila Junction - MG College Gate	Paruthippura Junction	Main Central Road (SH 1)	SH	32	4	112	High-Risk
219	Emakulam	Aluva	80m after IOCL - Ambattukavu Metro Station	Ambattukavu	National Highway 544 (NH - 544)	NH	28	7	112	High-Risk
220	Emakulam	Muvattupuzha	State Bank Of India - MS used cars Showroom	Peezhakapilly	Main Central Road (SH 1)	SH	28	7	112	High-Risk
221	Thiruvananthapuram	Medical College	130m after IDBI Bank - Ideal Home Appliances	Ulloor Junction	National Highway 66 (NH 66)	NH	33	3	111	High-Risk
222	Emakulam	CITY TRAFFIC EAST	Avenue Junction - 100m before BSNL Exchange	SN Junction, Thrippunithura	National Highway 85 (NH 85)	NH	29	8	111	High-Risk
223	Alappuzha	Punnappa	140m after Reliance - 90m after Chinmaya	Thookkukulam	National Highway 66 (NH 66)	NH	29	7	111	High-Risk
224	Pathanamthitta	PANDALAM	Kanyaka Silk - Indian Oil Petrol Pump	Pandalam Junction	Main Central Road (SH 1)	SH	29	7	111	High-Risk
225	Kollam	Kottarakkara PS	120m after Indian Oil Petrol Pump - Rajani School	Kalayapuram	Main Central Road (SH 1)	SH	29	6	111	High-Risk
226	Kozhikode	TRAFFIC STATION	300m before Feroke Police Station( Towards Bridge) - Feroke Post Office	Pettah Feroke	National Highway 66 (NH 66)	NH	29	6	111	High-Risk
227	Thiruvananthapuram	CITY TRAFFIC	Brahmos Aerospace - 110m after Fire And Rescue Station	Fire And Rescue, Chakkai	Veli - Perumathura road	OR	29	6	111	High-Risk
228	Pathanamthitta	ADOOR	210m after St Mary's Church - Mayoaram Auditorium	Kilivayal	Main Central Road (SH 1)	SH	25	9	111	High-Risk
229	Emakulam	Kalady	HP Fuel Station - Kerala Gramin Bank	Kalady Junction	Main Central Road (SH 1)	SH	34	2	110	High-Risk
230	Thiruvananthapuram	City Traffic	VJT Junction - Statue Junction	Statue	National Highway 66 (NH 66)	NH	34	2	110	High-Risk
231	Kollam	Chavara PS	60m after Le Arabia - 100m before FKM Auditorium	Vettamukku	National Highway 66 (NH 66)	NH	30	6	110	High-Risk
232	Alappuzha	Kayamkulam	130m before North Masjid - 55m before Lamsy Hypermarket and Wedding Center	Oachira Premier Junction	National Highway 66 (NH 66)	NH	30	5	110	High-Risk
233	Emakulam	MUNAMBAM	HP Pump - Arya Bhangy Honda Showroom	DevaswomNada Junction	State Highway 63 (SH 63)	SH	35	1	109	Moderate-Risk
234	Thiruvananthapuram	Pettah	Pettah Railway Station Junction - Indian Oil Petrol Pump	Naalumukku	Palayam - Airport Rd	OR	31	4	109	Moderate-Risk
235	Emakulam	ANGAMALI	80m before Karukutty Junction - Maxx Inn M Star Hotels	Karukutty Junction	National Highway 544 (NH - 544)	NH	27	8	109	Moderate-Risk
236	Thiruvananthapuram	KAZHAKUTTOM	KR Bakers - BSNL Telephone Exchange, Karyavattom	Ambalathinkkara	National Highway 66 (NH 66)	NH	27	7	109	Moderate-Risk



Sl. No.	Name of District	Name of Police Station	Name of Landmark	Name of Location	Name of Road	Type of Road	Sum of Fatal & Grievous Injury Crashes	Number of Fatalities	Accident Severity Index	Priority Order
237	Emakulam	CITY TRAFFIC EAST	ICICI Bank - St Mary's Church	North Kalamassery	National Highway 544 (NH - 544)	NH	32	5	108	Moderate-Risk
238	Alappuzha	HARIPPAD	IOC Pump - Harippad Government Boys High School	Madhava Junction, Harippad	National Highway 66 (NH 66)	NH	32	3	108	Moderate-Risk
239	Malappuram	MANJERY	Kuthukkal Road Junction - South Indian Bank	Manjeri Junction	State Highway 71 (SH 71)	SH	32	3	108	Moderate-Risk
240	Thiruvananthapuram	Venjarammood	Venjarammoodu Police Station - ICICI Bank	Venjarammoodu Junction	Main Central Road (SH 1)	SH	32	3	108	Moderate-Risk
241	Thiruvananthapuram	ATTINGAL	340m before and 160m after Korani Road Junction	Korani Junction	National Highway 66 (NH 66)	NH	28	6	108	Moderate-Risk
242	Thiruvananthapuram	Mangalapuram	Kerala Gramin Bank - Bajaj Showroom	Kaniyapuram Junction	National Highway 66 (NH 66)	NH	24	9	108	Moderate-Risk
243	Kottayam	Kaduthuruthy	Manjoor Vanitha Co Operative Society - 125m after Kuruppanthara Junction	Kuruppanthara	State Highway 15 (SH 15)	SH	33	2	107	Moderate-Risk
244	Kozhikode	Traffic City	SBI - 85m after IDBI Bank	Parayancheri, Kottooli	Mavoor Road	OR	33	2	107	Moderate-Risk
245	Emakulam	Traffic West PS	The Avenue Regent - Hotel Hamilton	Palimukku Junction	Mahatma Gandhi road	SH	33	2	107	Moderate-Risk
246	Thiruvananthapuram	Kattakkada	140m before Service Co Operative Bank - Rajasree Auditorium	Killi, Kattakkada	Thiruvananthapuram - Neyyar dam road	OR	29	6	107	Moderate-Risk
247	Malappuram	VAZHAKKAD	250m before and after Azhinjilam Junction	Azhinjilam Junction	National Highway 66 (NH 66)	NH	29	5	107	Moderate-Risk
248	Kollam	Anchal PS	Kollam Co Operative Bank - Central Bank Of India	RO Junction, Anchal	Ayoor Punaloor Road (SH 48)	NH	29	5	107	Moderate-Risk
249	Thiruvananthapuram	CITY TRAFFIC	PMG Junction - QRS, Plamoodu	Plamoodu Junction	National Highway 66 (NH 66)	NH	34	1	106	Moderate-Risk
250	Malappuram	MALAPPURAM	Dubai Gold and Diamonds - 160m after Islahiya Masjid	Kizhakkethala, Downhill	National Highway 966 (NH 966)	NH	30	5	106	Moderate-Risk
251	Alappuzha	Mavelikara	150m before Chettikulangara Temple Junction-Chettikulangara Post Office	Chettikulangara Temple Junction	Kayamkulam - Thiruvalla Road (SH 6)	SH	30	4	106	Moderate-Risk
252	Alappuzha	MARARIKULAM	90m after Charamangalam Knanaya Church - Kanjikuzhi Block Panchayat Office	SN Puram, Kanjikuzhy	National Highway 66 (NH 66)	NH	30	4	106	Moderate-Risk
253	Palakkad	PATTAMPI	90m after Chelanniyoor Bhagavathi Temple - 75m after Namaskara Pally, Pulassery	Govt LP School, Koppam, Pulasseri	Koppam - Valancherry Road	OR	30	4	106	Moderate-Risk
254	Thiruvananthapuram	Kilimanoor	70m after Juma Masjid, Karetile - Kerala Gramin Bank	Karetile	Main Central Road (SH 1)	SH	30	4	106	Moderate-Risk
255	Emakulam	Traffic West PS	Parippu Junction - St Mary's Chapel Road Junction	Thoppumpadi Village Office	PT Jacob Road (SH 66)	SH	30	4	106	Moderate-Risk
256	Thiruvananthapuram	CITY TRAFFIC	SP Supermarket - 85m after Kausthubham Auditorium	Perookada	State Highway 2 (SH 2)	SH	30	4	106	Moderate-Risk
257	Alappuzha	RAMANKARI	80m after Kuttanadu Vikasana Samiti - 100m before The Salvation Army Church	Mampuzhakary	Alapuzha - Changanassery Road (SH 11)	SH	26	8	106	Moderate-Risk
258	Thirissur	MATHILAKOM	80m after Glory Palace Auditorium - Lamiya Silks	Moonpedikka	National Highway 66 (NH 66)	NH	26	7	106	Moderate-Risk
259	Thirissur	THRISSUR TRAFFIC PS	Kairali Ford - Tennis Academy	Puzhakkal	Thirissur - Kuttipuram Road (SH - 69)	SH	35	0	105	Moderate-Risk
260	Kollam	Kundara P S	60m after Kundara Service Co Operative Bank - 65m after Sree Narayana Guru Mandiram	Pallimukku, Kundara	National Highway 744 (NH 744)	NH	31	3	105	Moderate-Risk
261	Thirissur	OLLOOR	Chennai Ananda Bhavan - 100m before Nippon Toyota	Nadathara	National Highway 544 (NH - 544)	NH	27	6	105	Moderate-Risk
262	Thirissur	KUNNAMKULAM	140m after HP Pump - TME Higher Secondary School	Perumpilavu Junction	Thirissur - Kuttipuram Road (SH - 69)	SH	32	6	104	Moderate-Risk
263	Kollam	TRAFFIC PS QUILON	Cantonment Railway Junction - Reservoir Junction	Railway Station Junction	National Highway 66 (NH 66)	NH	32	2	104	Moderate-Risk
264	Thiruvananthapuram	ATTINGAL	115m after Hyundai Showroom - PWD Rest House	Poovanpara Bridge	National Highway 66 (NH 66)	NH	32	2	104	Moderate-Risk
265	Emakulam	CITY TRAFFIC EAST	Karingachira Junction -70m after Hill Palace Road Junction	Karingachira Junction	National Highway 85 (NH 85)	NH	32	2	104	Moderate-Risk
266	Emakulam	KURUPANPADI	180m before Kunchilacod Road Junction - St Thomas Church	Keezhillam	Main Central Road (SH 1)	SH	28	6	104	Moderate-Risk
267	Thirissur	KODAKARA	Kallada Bar - 120m after Mother and Children Hospital	Kodakara Junction	National Highway 544 (NH - 544)	NH	28	6	104	Moderate-Risk
268	Kozhikode	TRAFFIC STATION	Sahara Furnitures - 115m after Feroke Masjid	Veliparamba KSEB SubStation	Mavoor Road	OR	28	6	104	Moderate-Risk
269	Alappuzha	TRAFFIC	Cassia Restaurant - Holy Family Church	Kommady Junction	National Highway 66 (NH 66)	NH	28	5	104	Moderate-Risk
270	Thiruvananthapuram	Mangalapuram	175m before Technocity Entrance - 125m after A V Marble Palace	Technocity, Pallipuram	National Highway 66 (NH 66)	NH	28	5	104	Moderate-Risk
271	Thirissur	THRISSUR TRAFFIC PS	NSS Hall Chettupuzha - 260m after HP Petrol Pump	Chettupuzha	Thirissur - Kanjani - Vadanapally Road (SH -75)	SH	28	5	104	Moderate-Risk
272	Kottayam	THALAYOLAPARAMBU	75m after KR Auditorium - Thalayolaparambu Farmers Bank	Thalayolaparambu	Ettumanoor - Ernakulam Road (SH 15)	SH	28	5	104	Moderate-Risk
273	Malappuram	CHANGARAMKULAM	Palekkatt Furnitures - Nethaji Bypass Road	Edappal	Thirissur - Kuttipuram Road (SH - 69)	SH	24	8	104	Moderate-Risk
274	Malappuram	THENJIPPALAM	140m before Police Station Road Junction - State Bank of India	Calicut University, Thenipalamb	National Highway 66 (NH 66)	NH	29	5	103	Moderate-Risk
275	Alappuzha	Mannancherry	70m before Sub Registrar Office, Mararikulam - 50m before Shymas Honda	Fish Market, Kalavoor Junction	National Highway 66 (NH 66)	NH	29	4	103	Moderate-Risk
276	Emakulam	NORTH PARUR	Government Boys Higher Secondary School - State Bank of India	KMK Junction	National Highway 66 (NH 66)	NH	29	4	103	Moderate-Risk
277	Emakulam	Traffic East PS	State Bank of India - White Fort	Kannadikkadu	National Highway 66 (NH 66)	NH	29	4	103	Moderate-Risk
278	Malappuram	MANJERY	Manjeri Co Operative Bank - Mars Home Center, Valluvambram	Valluvambram	National Highway 966 (NH 966)	NH	25	7	103	Moderate-Risk
279	Thiruvananthapuram	City Traffic	Mathrubhumi Road Junction - Family Court Junction	Vanchiyoar Junction	Vanchiyoar road	OR	34	0	102	Moderate-Risk
280	Kollam	KARUNAGAPPALLY	Kottakuzhiyil Super Market - HP Petrol Pump	Puliman Junction, Karunagappally	National Highway 66 (NH 66)	NH	30	3	102	Moderate-Risk
281	Kozhikode	BADAGARA	Court Junction - Hotel Opal Inn	Vadakara Old Bus Stand	National Highway 66 (NH 66)	NH	30	3	102	Moderate-Risk
282	Kollam	Sasthamcotta PS	Yamaha Showroom - Hotel Surendra	Bharanikkavu Junction	National Highway 183 (NH 183)	NH	30	3	102	Moderate-Risk
283	Kozhikode	TRAFFIC STATION	145m Manha Furniture - 165m after Kozhikode District Co Operative Bank	Kuttikkattur	Mavoor Road	OR	30	3	102	Moderate-Risk



Sl. No.	Name of District	Name of Police Station	Name of Landmark	Name of Location	Name of Road	Type of Road	Sum of Fatal & Grievous Injury Crashes	Number of Fatalities	Accident Severity Index	Priority Order
284	Emakulam	CITY TRAFFIC EAST	100m before Pipeline Road Junction - Nesto Mall	Palariyattom Junction	National Highway 66 (NH 66)	NH	30	3	102	Moderate-Risk
285	Kollam	KOTTARAKKARA	Moto Plus, Kottarakkara - St Stephen Church, Mylom	Mylom Junction	Main Central Road (SH 1)	SH	26	7	102	Moderate-Risk
286	Thiruvananthapuram	City Traffic	75m before Muthoot Fincorp - 80m after Tata Motors	Pachalloor Temple	National Highway 66 Bypass (NH 66 Bypass)	NH	31	2	101	Moderate-Risk
287	Alappuzha	Kayamkulam	65m after Federal Bank - 75m after Power City Hero	Kottukulangara	National Highway 66 (NH 66)	NH	27	5	101	Moderate-Risk
288	Alappuzha	AMBALAPUZHA	80m after Beach Road Junction - Kakkazham Higher Secondary School	Kakkazham Junction	National Highway 66 (NH 66)	NH	27	5	101	Moderate-Risk
289	Kollam	Kundara PS	Prumpuzha St Joseph Church - Ambadi Auditorium	Perumpuzha	Kottiyam - Kundara Road	OR	27	5	101	Moderate-Risk
290	Kollam	Kollam Traffic PS	High School Junction -After IronBridge	High School Junction	National Highway 66 (NH 66)	NH	32	1	100	Moderate-Risk
291	Alappuzha	MANNANCHERRY	Valavanad Colgate Junction - 150m after Hospital Junction Road	Valavanad Colgate Junction	National Highway 66 (NH 66)	NH	28	4	100	Moderate-Risk
292	Kottayam	CHANGANASSERY	100m after MGF Hyundai - 65m after Indian Oil Petrol Pump	Bypass Junction, Palathara	National Highway 183 (NH 183)	NH	28	4	100	Moderate-Risk
293	Kollam	PUNALUR	HP Petrol Pump - Hotel Saravan Bhavan	Post Office Junction, Punalur	National Highway 744 (NH 744)	NH	24	7	100	Moderate-Risk
294	Kozhikode	Vatakara	KSEB Assistant Engineer Office - SupplyCo	Kainetti Junction	National Highway 66 (NH 66)	NH	29	5	99	Moderate-Risk
295	Kollam	Kilikollur PS	280m before Kallumthazham Junction - 240m after Kallumthazham Junction	Kallumthazham Junction	National Highway 66 Bypass (NH 66 Bypass)	NH	29	3	99	Moderate-Risk
296	Kollam	Chavara PS	370m before Titanium Signal Junction - 130m after Titanium Junction	Titanium Junction	National Highway 66 (NH 66)	NH	29	3	99	Moderate-Risk
297	Malappuram	KONDOTTY	Kerala Gramin Bank - Malabar Gold and Diamonds	Kondotty Junction	National Highway 966 (NH 966)	NH	29	3	99	Moderate-Risk
298	Pathanamthitta	Pathanamthitta	125m before St Peters Church - 45m after Indian Oil	St Peters Junction	Pathanamthitta Ring Road	OR	29	3	99	Moderate-Risk
299	Kollam	Kunnikode PS	Central Bank of India - Family Health Center, Vellakuzhy	Kunnikkode	National Highway 744 (NH 744)	NH	25	11	99	Moderate-Risk
300	Alappuzha	Kareelakulangara	St. George's Church, Cheppad - Cheppad Railway Station Junction Road	Marthoma Church, Cheppad	National Highway 66 (NH 66)	NH	25	6	99	Moderate-Risk
301	Kollam	SAKTHIKULANGARA	Dhanya Supermarket - Carnival Kapithans Cinemas	Shakthikulangara Junction	National Highway 66 (NH 66)	NH	25	6	99	Moderate-Risk
302	Thrissur	PERAMANGALAM	Mundoor Junction - BP Petrol Pump	Mundoor	Thrissur - Kuttipuram Road (SH 69)	SH	25	6	99	Moderate-Risk
303	Emakulam	CITY TRAFFIC EAST	The Pentecostal Mission Faith Home - Puthiyakavu Temple	Hospital Junction	State Highway 15 (SH 15)	SH	30	2	98	Moderate-Risk
304	Kannur	TALIPARAMBA	School Road Junction - Family SuperMarket	Manna Road Junction	Thaliparamba - Iritty road (SH 36)	SH	26	6	98	Moderate-Risk
305	Kollam	Kottiyam PS	120m before Popular Hyundai - 60m after Sumayya Auditorium	Pattarumukku	National Highway 66 (NH 66)	NH	26	5	98	Moderate-Risk
306	Kollam	Kollam West PS	Thevalli Palace - IES Thevalli Hostel	Thevalli	National Highway 744 (NH 744)	NH	26	5	98	Moderate-Risk
307	Kozhikode	Koduvaly	65m after MPC Hospital - Canara Bank	Koduvaly Bus Stand	National Highway 183 (NH 183)	NH	26	5	98	Moderate-Risk
308	Thrissur	Ollur	Food Factory - Federal Bank	Marathukara	National Highway 544 (NH - 544)	NH	26	5	98	Moderate-Risk
309	Kollam	Kollam Traffic PS	Polayathod Market - State Bank of India	Polayathod Junction	National Highway 66 (NH 66)	NH	27	4	97	Moderate-Risk
310	Malappuram	THENJIPPALAM	130m from Masjid Swahaba - 110m after Village Office	Idimuzhikkal	National Highway 66 (NH 66)	NH	27	4	97	Moderate-Risk
311	Emakulam	CITY TRAFFIC WEST	1n Star Regency Hotel - Mascot Tower	Kadavanthara Junction	Sahodaran Ayyappan road (SH 15)	SH	27	4	97	Moderate-Risk
312	Thrissur	Anthikad	Vettaikaran Shiva Temple Road Junction - 60m after Sree Gurudeva Auditorium	Arimpur	Thrissur - Kanjani - Vadanapally Road (SH -75)	SH	28	4	96	Moderate-Risk
313	Alappuzha	Kuthiathode PS	100m before Moham Hospital - ECEK High School	Chambanadu	National Highway 66 (NH 66)	NH	28	3	96	Moderate-Risk
314	Kollam	TRAFFIC PS QUILON	Ashtamudi Hospital Road Junction - 50m after Grand Auditorium	Mevaram Bypass Junction	National Highway 66 Bypass (NH 66 Bypass)	NH	28	3	96	Moderate-Risk
315	Pathanamthitta	ARANMULA	Kozhencherry Private Stand - Gopika Mega Mart	Kozhencherry Private Stand	Thiruvalla - Kumbazha Road (SH 7)	SH	28	3	96	Moderate-Risk
316	Thrissur	CHERPU	HP Petrol Pump - Bank of India	Perumbillasherry	Kodungalloor - Shornur Road (SH - 22)	SH	28	3	96	Moderate-Risk
317	Alappuzha	PUNNAPRA	Camel Road Junction - Manappuram Bank	Punnapra	National Highway 66 (NH 66)	NH	24	6	96	Moderate-Risk
318	Thiruvananthapuram	Vilappilsala	45m before St Xavier's Higher Secondary School - Peyad Co Operative Society	Pallimukku	Thiruvananthapuram - Peyad - Malayankeezh Rd	OR	29	2	95	Moderate-Risk
319	Emakulam	CITY TRAFFIC EAST	150m from EVM Nissan - 165m before Panangad Police Station	Madavana Junction	National Highway 66 (NH 66)	NH	29	2	95	Moderate-Risk
320	Thiruvananthapuram	Sreekaraiyam	Kerala Gramin Bank - 70m after Pongummoodu Junction	Pongummoodu Junction	National Highway 66 (NH 66)	NH	29	2	95	Moderate-Risk
321	Emakulam	Aluva	New Bharat Tyres - 100m before Surabhi Hotel	Muttom Metro Station	National Highway 544 (NH - 544)	NH	25	9	95	Moderate-Risk
322	Emakulam	NJARACKAL	Narakkal Grama Panchayath - St Joseph Chapel	Njarackal	State Highway 63 (SH 63)	SH	25	5	95	Moderate-Risk
323	Thrissur	Irinjalakkuda	Axis Bank - Irinjalakuda Town Cooperative Bank	Tana Junction	Kodungalloor - Shornur Road (SH - 22)	SH	30	1	94	Moderate-Risk
324	Emakulam	Traffic West PS	AR Camp - Kerala Chamber of Commerce and Industry	Menaka Bus Stop	Shanmugam road	OR	30	1	94	Moderate-Risk
325	Alappuzha	PUNNAPRA	Sub Station Road Junction - Lala Digital Studio, Kuruvanthode	Kuruvanthodu	National Highway 66 (NH 66)	NH	26	4	94	Moderate-Risk
326	Alappuzha	KAYAMKULAM	Kalyan Jewellers - 275m after ONK Junction	ONK Junction	National Highway 66 (NH 66)	NH	26	4	94	Moderate-Risk
327	Alappuzha	NOORANADU	250m before and after Thamarakulam Junction	Thamarakulam Junction	National Highway 183 (NH 183)	NH	26	4	94	Moderate-Risk
328	Emakulam	VAZHAKULAM	Hindustan Petroleum - Kothamangalam Road Junction	Vazhakulam	State Highway 8	SH	26	4	94	Moderate-Risk
329	Palakkad	Palakkad Town North	100m after Orchid Mall - Hotel New Empire	Sekharipuram	National Highway 966 (NH 966)	NH	26	4	94	Moderate-Risk
330	Thrissur	Ollur	80m before Palikara Service Center - 70m after St. Augustine HSS	Kuttaneliur	Thrissur - Mannamangalam Road	OR	26	4	94	Moderate-Risk
331	Alappuzha	Mararikulam	Prathyasa Cancer ESI Hospital - Perumbathara Motors	Mathilakam	National Highway 66 (NH 66)	NH	27	3	93	Moderate-Risk
332	Emakulam	NJARACKAL	BP Petrol Pump - 70m after Edavanakkadu Post Office	Edavanakkadu	State Highway 63 (SH 63)	SH	27	3	93	Moderate-Risk
333	Kollam	CHAVARA	Boat Jetty Junction, Kannetty - Kollaka Road Junction	Kannetti Bridge	National Highway 66 (NH 66)	NH	27	3	93	Moderate-Risk



Sl. No.	Name of District	Name of Police Station	Name of Landmark	Name of Location	Name of Road	Type of Road	Sum of Fatal & Grievous Injury Crashes	Number of Fatalities	Accident Severity Index	Priority Order
334	Kozhikode	BADAGARA	60m after Nilavara Online Supermarket - Parco Institute of Medical Sciences	Peruvattamthazha, NH Bypass	National Highway 66 (NH 66)	NH	27	3	93	Moderate-Risk
335	Thiruvananthapuram	ATTINGAL	Masjid Thaqwa - Anikathuvair Road Junction	18th Mile, Korani	National Highway 66 (NH 66)	NH	27	3	93	Moderate-Risk
336	Kozhikode	Mukkom	Federal Bank - Karassery Service Co Operative Bank	Mukkam	Koyiandi - Edavanna road (SH-34)	SH	23	7	93	Moderate-Risk
337	Alappuzha	HARIPPAD	HP Pump - Shantigini Ayurveda	RK Junction, Harippad	National Highway 66 (NH 66)	NH	23	6	93	Moderate-Risk
338	Emakulam	KURUPANPADI	170m before Cherukunnam Bridge - 260m after Margin Free Super Market	Cherukunnam Bridge	Aluva Munnar Road (SH 16)	SH	23	6	93	Moderate-Risk
339	Malappuram	Thirurangadi	Parappan Square Road Junction - Post Office Venniyoor	Venniyoor	National Highway 66 (NH 66)	NH	23	6	93	Moderate-Risk
340	Kozhikode	Chevayur	230m before Chevarambalam Bus Stop - Jacee Electronics	Chevarambalam	Chevarambalam Mini Bypass Road	OR	23	6	93	Moderate-Risk



**Annexure 5: Crash Black-spots identified in 2019 with latitude and longitude of landmarks**



Sl. No.	Name of District	Name of Police Station	Name of Landmark	Name of Location	Name of Road	Type of Road	Starting Landmark		Ending Landmark		Accident Severity Index	Priority Order
							Latitude	Longitude	Latitude	Longitude		
1	Thiruvananthapuram	Karamana	Pappanamcode Mosque - Kerala Gramin Bank	Pappanamcode Junction	National Highway 66 (NH 66)	NH	8.4718071	76.9793368	8.469134	76.982717	366	High-Risk
2	Kollam	Chavara PS	Regent Lake Palace - 110m before Hindustan Petroleum	Parmanam Temple	National Highway 66 (NH 66)	NH	8.95793404	76.5330255	8.9537079	76.5346395	357	High-Risk
3	Thiruvananthapuram	CITY TRAFFIC	Tax Towers - Karamana Junction	Karamana Junction	National Highway 66 (NH 66)	NH	8.48116247	76.9616317	8.48178789	76.9657595	314	High-Risk
4	Malappuram	KUTTIUPURAM	Vyapara Bhavan - 200m after Highway Junction	Kuttiupuram Highway Junction	National Highway 66 (NH 66)	NH	10.8408739	76.0285697	10.8447522	76.0308901	306	High-Risk
5	Thiruvananthapuram	Balarampuram	Kodinada Junction - Indian Oil Petrol Pump	Balarampuram Junction	National Highway 66 (NH 66)	NH	8.42650577	77.0442857	8.42378041	77.0478277	300	High-Risk
6	Emakulam	ANGAMALI	HP Petrol Pump - Angamali Junction	Angamali Junction	National Highway 544 (NH - 544)	NH	10.1932861	76.3867823	10.1974821	76.3850887	297	High-Risk
7	Alappuzha	KUTHYATHODE	Relance Petrol Pump, Thuravoor - Chittayil Glass House (200m after Thuravoor Junction)	Thuravoor Junction	National Highway 66 (NH 66)	NH	9.77137358	76.318222	9.7668724	76.3180274	275	High-Risk
8	Alappuzha	AROOR	100m before Aroor Police Station - 100m after St. Mary's Church Chandroor	Chandroor	National Highway 66 (NH 66)	NH	9.85304851	76.3071201	9.84857089	76.3075141	264	High-Risk
9	Alappuzha	Harippad	120m after Kunjanvathukal Temple - 120m before Karuvatta Post Office	Ashramam, Karuvatta South	National Highway 66 (NH 66)	NH	9.31267788	76.4294852	9.30866601	76.4315779	262	High-Risk
10	Thiruvananthapuram	CITY TRAFFIC	East Fort KSRTC Depo Junction - Attakulangara Junction	East Fort Junction	Mahatma Gandhi road	OR	8.47893074	76.9474858	8.4833235	76.94751	250	High-Risk
11	Kollam	Chavara PS	Kerala Water Authority Office-Hindustan Petroleum,edapillykotta	Edapallykotta	National Highway 66 (NH 66)	NH	9.0134715	76.5363734	9.00923295	76.5373243	249	High-Risk
12	Kollam	Karunagappally PS	HP Petrol Pump - Karunagappally High School Junction	Karunagappally High School Junction	National Highway 66 (NH 66)	NH	9.06348632	76.534787	9.0590581	76.5356561	248	High-Risk
13	Alappuzha	Aroor	ICICI Bank ATM, Aroor - SBI Bank Aroor	Aroor Main Junction	National Highway 66 (NH 66)	NH	9.87903026	76.3044513	9.87473089	76.3041881	243	High-Risk
14	Thiruvananthapuram	City Traffic	Overbridge Junction - East Fort KSRTC Depo Junction	Overbridge Junction	Mahatma Gandhi road	OR	8.48411711	76.9477709	8.48831494	76.947455	241	High-Risk
15	Kozhikode	TRAFFIC STATION	160m after IOC Petrol Pump - 75m after Sarovaram Road Junction	Eranjippalam Junction	National Highway 766 (NH 766)	NH	11.2788307	75.7818584	11.2801735	75.7862031	236	High-Risk
16	Thiruvananthapuram	Karamana	Kilipalam Junction - Bharat Petroleum Petrol Pump	Kilipalam Junction	National Highway 66 (NH 66)	NH	8.48120027	76.9613053	8.4817438	76.9572287	234	High-Risk
17	Thiruvananthapuram	City Traffic	Shakti Hospital - 200m after Pravaachambalam Junction	Pravaachambalam	National Highway 66 (NH 66)	NH	8.45011848	77.0097597	8.44815745	77.0137227	220	High-Risk
18	Kollam	OCHIRA	IOC Petrol Pump - 160m after Vayyakavu Juma Masjid	Vayyakavu Junction	National Highway 66 (NH 66)	NH	9.09890885	76.5234211	9.1028047	76.5212673	219	High-Risk
19	Kollam	KARUNAGAPPALLY	Vijaya Beer and Wine Parlor - Lalaj Junction	KSRTC Stand Karunagappally	National Highway 66 (NH 66)	NH	9.05412474	76.5353924	9.049659	76.536011	219	High-Risk
20	Kottayam	Changanachery	80m before Dhanakshmi Bank - Dream Indane Services	Perumna Junction	National Highway 183 (NH 183)	NH	9.44024031	76.5441004	9.43607809	76.5435717	219	High-Risk
21	Thirissur	CHALAKUDI	140 mts before Kallada Travels - Chungath Tourist Home	Chalakudi South Junction	National Highway 544 (NH - 544)	NH	10.3041776	76.335667	10.2999649	76.3370742	219	High-Risk
22	Thiruvananthapuram	City Traffic	MGM School - Kuzhivila Junction	Kuzhivila Junction	National Highway 66 Bypass (NH 66 Bypass)	NH	8.52635737	76.8885882	8.52338167	76.891717	218	High-Risk
23	Alappuzha	Pattanakadu	50m before The Alleppey District Cooperative Bank, Pattanakad - Govt LP School Pattanakad	Pattanakad	National Highway 66 (NH 66)	NH	9.73902262	76.3182919	9.73451585	76.3184883	217	High-Risk
24	Thirissur	Pudukkad	Pulickan Road Jn - Post Office Pudukad	Pudukad	National Highway 544 (NH - 544)	NH	10.4231992	76.2693137	10.4188335	76.2702887	214	High-Risk
25	Kollam	Kollam Traffic PS	300m before Ayathil Junction - 140m before Royal auditorium	Ayathil Junction	National Highway 66 Bypass (NH 66 Bypass)	NH	8.89456249	76.6286657	8.89061806	76.6308823	211	High-Risk
26	Thirissur	Pudukkad	110 mts after Gogulam Residency - 140 m after BPCL Pump	Amballoor Junction	National Highway 544 (NH - 544)	NH	10.4349608	76.2657842	10.4305167	76.2661943	210	High-Risk
27	Alappuzha	Nooranadu	State Bank of India - Head Post Office, Nooranad	Nooranad	Kayamkulam - Pathanapuram (SH 5)	SH	9.17528319	76.6387361	9.17409859	76.6431003	206	High-Risk
28	Kozhikode	Traffic City	140m before Asten Specialty Orthopaedic Hospital-State Bank of India	Pantheerankavu	National Highway 66 Bypass (NH 66 Bypass)	NH	11.2285701	75.8525781	11.2322376	75.8502349	204	High-Risk
29	Kollam	Chadayamangalam PS	110m after State Bank of India - Dhanya Supermarket	Ayoor Junction	Main Central Road (SH 1)	SH	8.89944989	76.8588212	8.89598179	76.8616123	201	High-Risk
30	Alappuzha	NOORANADU	Federal Bank ATM - KSEB Section Office, Charummoodu	Charummoodu	National Highway 183 (NH 183)	SH	9.17585481	76.8071301	9.17158272	76.8084401	198	High-Risk
31	Thiruvananthapuram	CITY TRAFFIC	Government Fine Arts College - VJT Hall Junction	Palayam	National Highway 66 (NH 66)	NH	8.50207174	76.949585	8.50606006	76.9517925	197	High-Risk
32	Pathanamthitta	THIRUVALLA	110m after HP Petrol Pump - CSI Church	Thuklassery	National Highway 183 (NH 183)	NH	9.37620188	76.5771441	9.37229579	76.5776644	193	High-Risk
33	Kozhikode	Traffic City	80m before Arayidathu Palam - Sowbhagya Shopping Complex	Arayidathupalam Junction	Mavoor road	OR	11.2591628	75.7906238	11.2585141	75.7947871	191	High-Risk
34	Thiruvananthapuram	Attungal	Axis Bank - Attungal Municipal Service Sahakarana Bank	Alamcode Junction	National Highway 66 (NH 66)	NH	8.72347523	76.8125942	8.71898615	76.8128457	191	High-Risk
35	Kollam	Kollam East PS	State Bank of India - Xavier's Residency	Prathibha Junction	National Highway 744 (NH 744)	NH	8.89736165	76.6096265	8.89407444	76.6065091	190	High-Risk
36	Alappuzha	Kayamkulam	Indus Motors,Kottukulangara - Masjid AlI aqwa	Kottukulangara	National Highway 66 (NH 66)	NH	9.19569427	76.4858394	9.19135945	76.4871265	190	High-Risk
37	Alappuzha	Harippad	SBI Harippad - 190m after Harippad Highway Junction	Harippad Junction	National Highway 66 (NH 66)	NH	9.28120555	76.4576368	9.277549	76.459788	189	High-Risk
38	Thiruvananthapuram	KALLAMBALAM	75m after ICICI Bank - Kallambalam Police Station	Kallambalam Junction	National Highway 66 (NH 66)	NH	8.76424201	76.7906348	8.76011403	76.7923571	188	High-Risk
39	Thirissur	KORATTI	St Marys Hospital- 210mts before Koratty Police Station	Koratty Junction	National Highway 544 (NH - 544)	NH	10.2655477	76.3518198	10.2690133	76.3489188	184	High-Risk
40	Thiruvananthapuram	City Traffic	BSNL RTTC - 50m before Pappanamcode Mosque	Kaimanam	National Highway 66 (NH 66)	NH	8.47473379	76.9753438	8.47209388	76.9790189	183	High-Risk
41	Kollam	Kottiyam PS	Dhanya Supermarket - State Bank of India	Kottiyam Junction	National Highway 66 (NH 66)	NH	8.86564503	76.6729082	8.8662595	76.6684063	182	High-Risk
42	Emakulam	CITY TRAFFIC EAST	Hotel New Regency - DLife Vytilla	Vytilla Junction	National Highway 66 (NH 66)	NH	9.97043775	76.3180404	9.96592417	76.318261	182	High-Risk
43	Alappuzha	Cherthala	70m after NEXA Cherthala - 100m before St Marys School Road Junction	Pullattuvadakkeveli, Cherthala	National Highway 66 (NH 66)	NH	9.68023913	76.3300679	9.68387639	76.3333052	181	High-Risk
44	Kollam	OCHIRA	Sarada Devi Temple - Sree Mahadeva Saw Mill	Changankulangara	National Highway 66 (NH 66)	NH	9.11161592	76.5192955	9.10712204	76.5197485	181	High-Risk
45	Thirissur	KUNNAMKULAM	Samsung Furniture Mart - Kunnamkulam Police Station	Kunnamkulam Junction	Thirissur - Kuttipuram Road (SH - 69)	SH	10.6536333	76.0695572	10.6497182	76.0706302	181	High-Risk
46	Thiruvananthapuram	CITY TRAFFIC	250m before and after Pallichal Junction	Pallichal	National Highway 66 (NH 66)	NH	8.4440146	77.0168064	8.44061282	77.0196612	178	High-Risk
47	Alappuzha	Pattanakadu	Pattanakad Grama Panchayathi Office - SCUGVHSS Pattanakad	Mahadeva Temple, Pattanakad	National Highway 66 (NH 66)	NH	9.73276783	76.3186198	9.72825233	76.3186971	178	High-Risk
48	Kollam	Chavara PS	Puthenthura Bakery Junction - 90m before Regency Lake Palace	Altharamoodu Junction	National Highway 66 (NH 66)	NH	8.96279992	76.5311676	8.95863142	76.5328163	177	High-Risk
49	Kottayam	ETTUMANOOR	Village Office Ettumanoor - Bus Station Entry	Ettumanoor	Main Central Road (SH 1)	SH	9.66848756	76.5551617	9.67171081	76.5583334	176	High-Risk
50	Pathanamthitta	ADOOR	Central Junction - 85m after A G Town Hall	Central Junction, Adoor	Main Central Road (SH 1)	SH	9.14963406	76.7336334	9.15276428	76.7365678	174	High-Risk
51	Emakulam	AIRPORT	St.George Jacobite Syrian Chapel- Airport Jn	Athani Junction	National Highway 544 (NH - 544)	NH	10.1526997	76.3546751	10.1570041	76.355134	173	High-Risk
52	Alappuzha	Kayamkulam	100m before TEXMO Home Appliances - NCS TATA Motors Kayamkulam	Highway Palace Kayamkulam	National Highway 66 (NH 66)	NH	9.16650522	76.5014072	9.16293441	76.5041788	173	High-Risk



Sl. No.	Name of District	Name of Police Station	Name of Landmark	Name of Location	Name of Road	Type of Road	Starting Landmark		Ending Landmark		Accident Severity Index	Priority Order
							Latitude	Longitude	Latitude	Longitude		
53	Kolam	Chavara PS	Hima Hotel - Neendakara Bridge	Neendakara Junction	National Highway 66 (NH 66)	NH	8.93487269	76.5447032	8.93914624	76.5435611	173	High-Risk
54	Thiruvananthapuram	BALARAMAPURAM	Poonkodu Mulluvila Sree Bhadrakali Temple - 50m after Mahindra First Choice Wheels Ltd	Vedvechancoll	National Highway 66 (NH 66)	NH	8.43018312	77.0330704	8.42619307	77.037119	172	High-Risk
55	Alappuzha	Mararikulam	50m after Sacred Heart Church - Mayithara Market	Mayithara	National Highway 66 (NH 66)	NH	9.65302569	76.3371696	9.64855758	76.3364795	172	High-Risk
56	Thiruvananthapuram	City Traffic	170m before Kulathoor NH Bypass Junction - 100m after South Indian Bank, NH Bypass Kulathoor	Kulathoor NH Bypass Junction	NH 66 Bypass Road	NH	8.54338868	76.8773022	8.54790595	76.877197	171	High-Risk
57	Alappuzha	Kareelakulangara	Sree Dharma Sashta Temple - 120m after Ramapuram Junction	Ramapuram Junction	National Highway 66 (NH 66)	NH	9.22264304	76.4772672	9.21831888	76.4785577	171	High-Risk
58	Thiruvananthapuram	ATTINGAL	South Indian Bank - Kerala Gramin Bank, Attingal	Attingal	National Highway 66 (NH 66)	NH	8.69609793	76.8172298	8.69315591	76.8205554	170	High-Risk
59	Alappuzha	Mararikulam	Mararikulam North Panchayat Office - 50m after S L Puram Cooperative Bank, Kanjikkuzhy	Mararikulam	National Highway 66 (NH 66)	NH	9.6108449	76.3299911	9.60638985	76.3292171	168	High-Risk
60	Thrissur	THRISSUR TRAFFIC	70m after HDFC Bank - 90m after Dhanalaxmi Bank ATM	Punkunnam Junction	Thrissur - Kuttipuram Road (SH - 69)	SH	10.5365425	76.1995629	10.5352677	76.2036826	167	High-Risk
61	Pathanamthitta	THIRUVALLA	140m Deepa Junction- 50m after Malabar Gold and Diamonds	Deepa Junction	National Highway 183 (NH 183)	NH	9.39085	76.572686	9.38763	76.575104	167	High-Risk
62	Thiruvananthapuram	City Traffic	Muslim Jamaath - State Bank of India Kallampally	Sreekaryam	National Highway 66 (NH 66)	NH	8.54911847	76.9158638	8.54838264	76.9200214	166	High-Risk
63	Thrissur	Thrissur Town East	Swaraj Round North Junction - Vadakke Bus Stand	Cochin Dewaswam Boad Junction	Kodungalloor - Shomur Road (SH - 22)	SH	10.5275198	76.2144303	10.5319491	76.2151624	165	High-Risk
64	Kolam	Parippally PS	50m after Ruby Arabian Food Court - Prince Auditorium	Parippally	National Highway 66 (NH 66)	NH	8.8108055	76.7599649	8.81449158	76.7573385	164	High-Risk
65	Alappuzha	Valikunnam	50m before South Indian Bank - IPC Bethel Church	Kattanam	Kayamkulam - Pathanapuram (SH 5)	SH	9.1765998	76.5623501	9.17660361	76.5668699	162	High-Risk
66	Thrissur	Pudakkad	80 mts before Pallyekara Eravakkad Road Jn - 80 mts after Palyekara Toll Plaza	Pallyekara	National Highway 544 (NH - 544)	NH	10.4644333	76.2585723	10.4423496	76.2604361	162	High-Risk
67	Thiruvananthapuram	City Traffic	80m before Sree Chitra Nagar Road Junction -90m after St Antony's Public School	Valiyathura	Valiyathura - Muttathara Road	OR	8.46246786	76.927934	8.46542062	76.924827	162	High-Risk
68	Alappuzha	Punnappra	Punnappra North Post Office - Punnappra Brethren Assembly Church	Paravoor Junction	National Highway 66 (NH 66)	NH	9.45004171	76.3418972	9.45448548	76.3410588	161	High-Risk
69	Kottayam	Gandhinagar	70m after District Sports Council Office - District Homeo Hospital	Nagampadam	Main Central Road (SH 1)	SH	9.59715241	76.5258467	9.59934206	76.5294771	161	High-Risk
70	Palakkad	VADAKKENCHERRY	130m after Gayathry Fuels Petrol Pump - 140m after Mangalam Bridge	Mangalam Palam	National Highway 544 (NH - 544)	NH	10.5988379	76.4872002	10.6013394	76.4909833	161	High-Risk
71	Kolam	CHAVARA	60m after SBI ATM - 50m after Post Office Chavara Bridge	Chavara	National Highway 66 (NH 66)	NH	8.9704408	76.5331294	8.97454589	76.5349588	159	High-Risk
72	Thiruvananthapuram	CITY TRAFFIC	50m before Govt HS Vazhamuttam - Thuppanathu Kavu Devi Temple	Vazhamuttam	National Highway 66 Bypass (NH 66 Bypass)	NH	8.41404612	76.9704521	8.41074559	76.9730986	158	High-Risk
73	Pathanamthitta	PATHANAMTHITTA	140m before IOC Pump - 70m before Federal Bank, Kumbazha	Kumbazha	State Highway 8	SH	9.26359796	76.8064927	9.26772194	76.8078449	157	High-Risk
74	Alappuzha	HARIPPAD	K V Jetty Junction- 50m before Puthenpurayil Fm Tyre Haripad	Kumarapuram, Thammalackal	National Highway 66 (NH 66)	NH	9.29533046	76.4342098	9.29123511	76.4357988	157	High-Risk
75	Kottayam	KURAVILANGADU	180m before Thottuva Junction - 240m after Bharath Timbers	Thottuva	Kuruvilangad Kuruppunthara Road	OR	9.75455911	76.540971	9.75567665	76.5453837	156	High-Risk
76	Kolam	Kottiyam PS	Pattathil Road Junction - Overseas Honda	Myllakkad	National Highway 66 (NH 66)	NH	8.86367376	76.6926763	8.86392094	76.6881582	156	High-Risk
77	Kolam	KARUNAGAPPALLY	50m before Puthiyakavu Junction - 80m after Sheikh Masjid, Puthiyakavu	Puthiyakavu Junction	National Highway 66 (NH 66)	NH	9.07365982	76.5336096	9.07769181	76.5317633	156	High-Risk
78	Kottayam	CHINGAVANAM	Kerala State Beverages Corporation Ltd - 150m after Axis Bank ATM	Kodimaltha	National Highway 183 (NH 183)	NH	9.57867866	76.5195677	9.57416587	76.5195768	156	High-Risk
79	Alappuzha	Harippad	50m before SBI ATM - 180m before Karthikapally CARD BANK	Danapady Junction, Haripad	National Highway 66 (NH 66)	NH	9.2845656	76.4401604	9.28222833	76.4439164	156	High-Risk
80	Thrissur	KORATTI	Ottupura Clay House- New Narasimhamoorthy Temple	Muringoor	National Highway 544 (NH - 544)	NH	10.2855366	76.3420951	10.2814842	76.343881	155	High-Risk
81	Kottayam	Changanassery	80m after Divine Nagar Road Junction - 150m before SBI ATM	Valiyakulam	Karukachal - Changanassery Road	OR	9.463259	76.563781	9.46185	76.559499	155	High-Risk
82	Emakulam	Traffic East PS	Kundanoor Service Road Junction- Nettoor Jn	Kundanoor Bridge	National Highway 66 (NH 66)	NH	9.93305828	76.3180272	9.928544	76.3177942	154	High-Risk
83	Kolam	TRAFFIC PS QUILON	120m before Canara Bank, Thattamala - KTM Showroom	Thattamala	National Highway 66 (NH 66)	NH	8.8705117	76.409221	8.87258006	76.6369261	154	High-Risk
84	Alappuzha	Ambalapuzha	BKM Hospital - 50m after Payakulangara Sree Devi Temple	Near Ambalapuzha Junction	National Highway 66 (NH 66)	NH	9.37969169	76.3568901	9.37556978	76.358554	153	High-Risk
85	Kottayam	TRAFFIC PS KOTTAYAM	Supreme Computer Systems - Eranjil Road Junction	Kanjikkuzhy	National Highway 183 (NH 183)	NH	9.58866216	76.5374151	9.58756484	76.5417752	152	High-Risk
86	Kottayam	CHANGANASSERY	Mulamootil Gold Loan - Maruthi Suzuki Servicing Center	Thuruthy	Main Central Road (SH 1)	SH	9.48272833	76.5258438	9.48716565	76.5250188	151	High-Risk
87	Thiruvananthapuram	CITY TRAFFIC	New Rajasthan Marbles - Aryankuzhy Kamaleswaram Road Junction	Muttathara	National Highway 66 Bypass (NH 66 Bypass)	NH	8.46678524	76.9382402	8.46280013	76.9403782	150	High-Risk
88	Alappuzha	Aroor	50m after Santhigri Sidha Hospital, Chandroor - 80m after Sreenarayanaapuram Road	Chandroor	National Highway 66 (NH 66)	NH	9.83846125	76.3090737	9.83394847	76.3092959	150	High-Risk
89	Kolam	TRAFFIC PS QUILON	110m after Asramam Masjid - 60m after Uliyakovil Road Junction	Asramam	Asramam Road	OR	8.89555565	76.5953084	8.89474589	76.5997719	149	High-Risk
90	Thrissur	Traffic Thrissur	150m before Sakthan Thampuran Bus Stand- 150m after DENA Bank	Sakthan Thampuran Round About	Municipal Office Road	OR	10.5132188	76.216027	10.5166177	76.2157616	149	High-Risk
91	Kottayam	Eltumanoor	Pandarakalam Finance Private Ltd - State Bank of India	Athiramanor	Eltumanoor - Athirampuzha Road	OR	9.68832294	76.5342615	9.68855509	76.5386894	148	High-Risk
92	Malappuram	THIROOR	SBI Thazhepalam - IndustIND Bank	Chembr	State Highway 71 (SH 71)	SH	10.9168252	75.9246631	10.9140318	75.9212748	148	High-Risk
93	Thiruvananthapuram	City Traffic	Chaitanya Eye Hospital - St Mary's School	Keasavadasapuram	National Highway 66 (NH 66)	NH	8.5298002	76.9373537	8.52582069	76.9391328	148	High-Risk
94	Alappuzha	CHENGANNOOR	Anjalimoodu Junction - Mathews Mar Athanasius Residential Central School	Anjalimoodu Junction	National Highway 183 (NH 183)	NH	9.2990324	76.6271866	9.30325561	76.6263969	148	High-Risk
95	Emakulam	CITY TRAFFIC EAST	90m after Mumbai Road Junction - 110m after PHC	Cheranallor	National Highway 66 (NH 66)	NH	10.0631478	76.2878346	10.0591728	76.2899905	147	High-Risk
96	Emakulam	Elamakara	Edapally Cooperative Bank - 40m before Bhima Jewellers	Edapally	National Highway 66 (NH 66)	NH	10.0259112	76.3067332	10.0227001	76.3096874	147	High-Risk
97	Emakulam	PERUMBAVOOR	Seemas Wedding Collection - Federal Bank	Perumbavoor	State Highway 16 (SH 16)	SH	10.1149241	76.4714618	10.1145537	76.4758308	146	High-Risk
98	Emakulam	ALUVA	50m before Vellamparanth Road Junction - 70m after South Indian Bank ATM	Paravoor Junction	National Highway 544 (NH - 544)	NH	10.1184972	76.3436249	10.1222316	76.3410679	146	High-Risk
99	Thiruvananthapuram	City Traffic	Kerala State IT Mission - 60m after South Indian Bank	Vellayambalam	State Highway 2 (SH 2)	SH	8.507003	76.961905	8.511361	76.962302	146	High-Risk



Sl. No.	Name of District	Name of Police Station	Name of Landmark	Name of Location	Name of Road	Type of Road	Starting Landmark		Ending Landmark		Accident Severity Index	Priority Order
							Latitude	Longitude	Latitude	Longitude		
100	Emakulam	KALADI	240m before SBI ATM - Krishi Bhavan	Mattoor	Main Central Road (SH 1)	SH	10.171907	76.4269852	10.1699296	76.4310827	145	High-Risk
101	Kozhikode	Feroke	70m before Kerala Gramin Bank - 80m before Parammal Road Junction	Ramanathukara	National Highway 66 (NH 66)	NH	11.1777378	75.8638834	11.1772535	75.8683985	145	High-Risk
102	Emakulam	CITY TRAFFIC WEST	ICICI Bank - Air Arabia	Atlantis Junction	Mahatma Gandhi road	SH	9.9546268	76.2925495	9.95771178	76.2895432	144	High-Risk
103	Kozhikode	TRAFFIC STATION	50m before Chimmaya Road Junction - 110m after Thondayad Junction	Thondayad	Mavoor Road	OR	11.2624111	75.8094845	11.2651847	75.8128201	144	High-Risk
104	Emakulam	CITY TRAFFIC EAST	Kalamassery Metro Station - 110m after SBI Kalamassery	Kalamassery	National Highway 544 (NH - 544)	NH	10.0581536	76.3216835	10.0620214	76.3239109	144	High-Risk
105	Pathanamthitta	Kornti	South Indian Bank - Muthoot Finance	Kornti	State Highway 8	SH	9.22930343	76.8482327	9.22547139	76.8503388	143	High-Risk
106	Pathanamthitta	THIRUVALLA	310m after Mannankarachira Public Library - 210m before ISKCON Sri Krishna Temple Thiruvalla	Kavumbhagom	Kavumbhagom - Muthoor road	OR	9.38320855	76.558868	9.38671034	76.5605851	143	High-Risk
107	Thiruvananthapuram	City Traffic	Manacaud Junction - 110m after Federal Bank, Manacaud	Manacaud	Trivandrum Vizhinjam Rd	OR	8.472231	76.947971	8.475926	76.948186	142	High-Risk
108	Kozhikode	TRAFFIC STATION	Bishop House - Santhi Bhavan BSS Colony	Malaparamba	National Highway 66 Bypass (NH 66 Bypass)	NH	11.2849059	75.8016951	11.2890616	75.7999645	142	High-Risk
109	Kollam	Kollam Traffic PS	Yes Bank - RP Mall	Kachery Junction	National Highway 66 (NH 66)	NH	8.88873376	76.5862056	8.89107045	76.5823961	142	High-Risk
110	Thiruvananthapuram	CITY TRAFFIC	125m before Junction - IOC Petrol Pump	Velayani Junction	National Highway 66 (NH 66)	NH	8.45857496	76.9882149	8.45594026	77.0016076	141	High-Risk
111	Kollam	Sakthikulangara PS	Poovanguzha Devi Temple - Govt School Road Jn	Mullakal Krishna Temple, Kureepuzha	National Highway 66 (NH 66)	NH	8.91624418	76.5592315	8.91194933	76.5601319	141	High-Risk
112	Thiruvananthapuram	ATTINGAL	Kalyan Silks - HP Pump	Attingal	National Highway 66 (NH 66)	NH	8.6907353	76.813618	8.69628181	76.8167579	140	High-Risk
113	Alappuzha	Kayamkulam	250m after ONK Jn - Indus Motors	Kayamkulam	National Highway 66 (NH 66)	NH	9.17403364	76.4961389	9.17027693	76.4986643	139	High-Risk
114	Alappuzha	AMBALAPUZHA	200m after SVD UP School - 200m after BP Pump	Purakkad	National Highway 66 (NH 66)	NH	9.34055614	76.3707178	9.34471412	76.3689358	139	High-Risk
115	Thirissur	Thirissur Town West	Thirissur District Co-Operative Bank - Westfort Jn	West Fort Junction	West Fort Road	OR	10.5265441	76.2019709	10.5220436	76.2022509	139	High-Risk
116	Thiruvananthapuram	CITY TRAFFIC	Vattiyorkavu Juma Masjid - Thoppumukku Junction	Vattiyorkavu Junction	Vattiyorkavu - Puliyarakonam Road	OR	8.5242057	76.9883944	8.52571944	76.9923747	139	High-Risk
117	Kollam	Kottiyam PS	110m after IOC Petrol Pump - Stara Junction	KIMS Kottiyam	National Highway 66 (NH 66)	NH	8.86470058	76.8827228	8.86524718	76.8782207	138	High-Risk
118	Thiruvananthapuram	Attingal	Yamuna & Kaveri Theatres - Bharath Petroleum Pump, Mamom	Mamom	National Highway 66 (NH 66)	NH	8.68241267	76.8244134	8.67825183	76.8259284	137	High-Risk
119	Kollam	KUNDARA	St Antony's Shrine - Kundara Railway Station	Mukkada Junction	National Highway 744 (NH 744)	NH	8.95790751	76.6741613	8.95990863	76.6782128	137	High-Risk
120	Malappuram	Theripalalam	Kalarickalvettu Durga temple - KINFRA	Kakkanchery	National Highway 66 (NH 66)	NH	11.1527192	75.8934486	11.1559215	75.8907878	137	High-Risk
121	Thirissur	Pudukkad	60 mts after Jancy Road Jn - SBI ATM Thalare	Thalore	Thirissur - Thalare Road (High Road)	SH	10.4577729	76.2506362	10.4544748	76.2537388	136	High-Risk
122	Emakulam	CITY TRAFFIC WEST	Cherukulam Rd Jn - Panchayathi Raj Rd Jn	Palluruthy	Aroor - Thoppumpady road	SH	9.92394314	76.2724236	9.91984025	76.2743262	135	High-Risk
123	Kottayam	PALAI	Hotel Bion - Lalam Bridge Junction	Lalam Bridge	Main Eastern Highway (SH 8)	SH	9.7130455	76.6842742	9.7136754	76.6866799	135	High-Risk
124	Emakulam	CITY TRAFFIC EAST	Le Meridian - Audi Kochi	Kundanoor Junction	National Highway 66 (NH 66)	NH	9.93932553	76.3180446	9.93481326	76.3179517	135	High-Risk
125	Kollam	CHAVARA	Vijaya Palace - Star Bike Workshop	Nallezuthu Junction	National Highway 66 (NH 66)	NH	8.98746683	76.5342515	8.98297431	76.5347241	134	High-Risk
126	Emakulam	CITY TRAFFIC EAST	Hotel Malabar Ilam - Tata Motors	Chalkuvattom	National Highway 66 (NH 66)	NH	9.98100051	76.317704	9.9766242	76.3176077	134	High-Risk
127	Emakulam	ALUVA	Tamarind Rajadhani - Pulinchuvadu Metro Station	Kunnathery Thikavu, Pulinchuvadu	National Highway 544 (NH - 544)	NH	10.1004713	76.3481036	10.0962277	76.3466608	133	High-Risk
128	Emakulam	CITY TRAFFIC EAST	PVS Hospital - Mathrubumi Junction	Kaloor Junction	Banerji Road	SH	9.99402274	76.2911692	9.99685964	76.2946238	133	High-Risk
129	Emakulam	CITY TRAFFIC EAST	Decathlon - Chambakkara River Bridge	Thykkoodam	National Highway 66 (NH 66)	NH	9.95492445	76.3183518	9.95944148	76.3184978	133	High-Risk
130	Alappuzha	Aroor	Muthoot, Eramalloor - 50m before Madeena Supermarket	Eramalloor	National Highway 66 (NH 66)	NH	9.825742	76.3104343	9.82138037	76.3116245	133	High-Risk
131	Idukki	THODUPUZHA	Smitha Hospital - Vengalloor School Road Junction	Vengalloor	Punalur - Muvattupuzha Road (SH - 8)	SH	9.91030708	76.7004921	9.90811055	76.7043997	131	High-Risk
132	Emakulam	CITY TRAFFIC EAST	Nest, CUSAT Junction - 70m after Town Hall	South Kalamassery Junction	National Highway 544 (NH - 544)	NH	10.0437366	76.3172261	10.0480381	76.318608	131	High-Risk
133	Thiruvananthapuram	City Traffic	Rangiri Church - State Bank of India	Mananthala Junction	Main Central Road (SH 1)	SH	8.58020785	76.943405	8.5643438	76.9439599	131	High-Risk
134	Kollam	Sakthikulangara PS	Central Bank of India - 70m after NSS karayogam	Kavanad	National Highway 66 (NH 66)	NH	8.92249962	76.5579805	8.91819534	76.5590426	131	High-Risk
135	Thiruvananthapuram	Kilimanor	Indian Overseas Bank - Erappi Road Junction	Kilimanor Junction	Main Central Road (SH 1)	SH	8.77204914	76.8800427	8.76954238	76.8831905	131	High-Risk
136	Thirissur	CHALAKUDI	100 mts before Mini Civil Station - CSI St Johns Church	Court Jn	National Highway 544 (NH - 544)	NH	10.3090607	76.3326677	10.3052384	76.335133	131	High-Risk
137	Emakulam	Kalamassery	St Mary's Church - Nest, CUSAT Junction	TVS Junction	National Highway 544 (NH - 544)	NH	10.0526342	76.3200202	10.0483132	76.318684	131	High-Risk
138	Thiruvananthapuram	City Traffic	180m before Thiruvallom Junction - Maruti Suzuki True Value	Thiruvallom Junction	National Highway 66 Bypass (NH 66 Bypass)	NH	8.44205295	76.9536687	8.43899653	76.9567685	130	High-Risk
139	Thiruvananthapuram	CITY TRAFFIC	NHAI RO Kerala - 80m after Pettah Junction	Pettah Junction	Palayam Airport road	OR	8.49351809	76.9258064	8.49539297	76.9299114	130	High-Risk
140	Kozhikode	TRAFFIC STATION	Rajaji Rd Jn - Stadium Junction	Moiffasi Bus Stand	Rajaji road	OR	11.259447	75.785717	11.2550904	75.7884415	129	High-Risk
141	Thiruvananthapuram	Kazhakkuttom	AJ Hospital Junction - Canara Bank	Kazhakkuttom Junction	National Highway 66 (NH 66)	NH	8.56846404	76.8732053	8.56465418	76.875645	129	High-Risk
142	Alappuzha	KUTHIVATHODE	Kelamkulangara Bhagavathi Temple - Upasana Auditorium	Kuthiathode	National Highway 66 (NH 66)	NH	9.79628411	76.3158419	9.79182175	76.3165175	129	High-Risk
143	Kozhikode	Vatakara	Marble Mahal - Arya Bhavan Hotel	Narayana Nagar	National Highway 66 (NH 66)	NH	11.5930379	75.5938217	11.5973122	75.5946827	128	High-Risk
144	Thiruvananthapuram	CITY TRAFFIC	50m after Ananthapuri Hospital - Hotel Pallava Rajadhani	Chakka	National Highway 66 Bypass (NH 66 Bypass)	NH	8.48290017	76.9314443	8.48619026	76.9282381	128	High-Risk
145	Emakulam	ALUVA	Pulinchuvadu Metro Station - Forest Industries Ltd	Compampadi Junction	National Highway 544 (NH - 544)	NH	10.0908293	76.34484	10.0949963	76.3465295	128	High-Risk
146	Kollam	PARIPPALLY	Mukkada Junction - Highway Motors	Mukkada Junction	National Highway 66 (NH 66)	NH	8.80602985	76.7621506	8.8028633	76.7647162	128	High-Risk
147	Kollam	OCHIRA	Hotel Royal Regency - IOC Pump	Oachira Junction	National Highway 66 (NH 66)	NH	9.13120279	76.5147515	9.12708874	76.5164146	127	High-Risk
148	Emakulam	CITY TRAFFIC EAST	Olive Furniture - Hotel Highway Garden	Oberon Mall	National Highway 66 (NH 66)	NH	10.0117043	76.3118305	10.0161758	76.3111671	127	High-Risk
149	Thiruvananthapuram	CITY TRAFFIC	Sree Balakrishna Swamy Temple - Paruthikuzhy Junction	Paruthikuzhy Junction	National Highway 66 Bypass (NH 66 Bypass)	NH	8.45755937	76.9434652	8.46147654	76.9412033	127	High-Risk
150	Thiruvananthapuram	KALLAMBALAM	250m before and after 28th mile	28th Mile	National Highway 66 (NH 66)	NH	8.78820177	76.7575393	8.78541101	76.7786997	126	High-Risk



Sl. No.	Name of District	Name of Police Station	Name of Landmark	Name of Location	Name of Road	Type of Road	Starting Landmark		Ending Landmark		Accident Severity Index	Priority Order
							Latitude	Longitude	Latitude	Longitude		
151	Thirissur	Kodungallur	Kodungallur Municipal Townhall - Kodungallur Islahi Masjid	Chandapura Signal Junction	National Highway 66 (NH 66)	NH	10.2351524	76.1942126	10.2307325	76.1953952	126	High-Risk
152	Wayanad	Sulthan Batheri	Ganapathy Temple Jn - 120m before Chungam Junction	Sathrakunnu, Ganapathy Temple Jn	National Highway 766 (NH 766)	NH	11.6629862	76.257083	11.6638667	76.2614487	126	High-Risk
153	Emakulam	CITY TRAFFIC EAST	70m after SBI - 270m before Geetanjali Junction	Chakkarakarambu Junction	National Highway 66 (NH 66)	NH	9.99092742	76.3154319	9.98646557	76.3161679	126	High-Risk
154	Emakulam	CITY TRAFFIC EAST	Edappally Toll Junction - 50m after Indian Oil Petrol Pump	Edappally Toll Junction	National Highway 544 (NH - 544)	NH	10.0288204	76.3105825	10.0327263	76.3126968	126	High-Risk
155	Thiruvananthapuram	Kazhakkuttom	60m before Hero Motors - AJ Hospital Junction	AJ Hospital Junction	National Highway 66 (NH 66)	NH	8.57200284	76.8703742	8.5684923	76.8731879	126	High-Risk
156	Emakulam	KALADI	150m before Hotel Kadamban - 140m before Parackal Timber Trust	Marottichavadi	Main Central Road (SH 1)	SH	10.1768907	76.4213188	10.1739158	76.4247536	126	High-Risk
157	Malappuram	VALANCHERRY	Kerala Gramin Bank - Syndicate Bank ATM	Valanchery Junction	National Highway 66 (NH 66)	NH	10.8894892	76.0716619	10.8858203	76.0720628	124	High-Risk
158	Kottayam	Traffic Kottayam	Kottayam Co Operative Departmental Employees Co Operative Society - Logos Junction	Logos Junction	Railway station road	OR	9.5916075	76.5320425	9.5949092	76.5301654	124	High-Risk
159	Kollam	Parippally PS	180m before Nadakkal Service Coop Bank - 75m after Kalluvathukal Grama Panchayath Office	Kalluvathukkal Junction	National Highway 66 (NH 66)	NH	8.8313421	76.7463083	8.83448467	76.743114	124	High-Risk
160	Thiruvananthapuram	CITY TRAFFIC	SBI - Bridge near Infosys	Infosys	National Highway 66 Bypass (NH 66 Bypass)	NH	8.5319616	76.8836467	8.5355297	76.8810028	123	High-Risk
161	Thirissur	Traffic Thirissur	Marar Road Junction - Chetiyangadi Junction	Kurupam Road Junction	Kodungallur - Shomur Road (SH - 22)	SH	10.5226603	76.2129319	10.5182136	76.2119202	123	High-Risk
162	Thirissur	PERAMANGALAM	Mundur Service Co-Operative Bank - 50m before Federal Bank	Mundur Junction	Thirissur - Kuttipuram Road (SH - 69)	SH	10.5948011	76.1514318	10.591773	76.1548118	123	High-Risk
163	Emakulam	CITY TRAFFIC EAST	Sri Muruga Saravana Bhavan - 70m after D.T.D.C.	Kunnumparam Junction	National Highway 66 (NH 66)	NH	10.0458468	76.29736	10.0419486	76.2996503	122	High-Risk
164	Kollam	Chathannoor PS	70m before Arundhayam Auditorium - 50m after Federal Bank ATM	Chathannoor Junction	National Highway 66 (NH 66)	NH	8.86213352	76.7179653	8.86381525	76.7137986	121	High-Risk
165	Kollam	PUNALUR	BP Fuel Station - Kumar Palace Road Jn	TB Jn, Punalur	National Highway 744 (NH 744)	NH	9.01776661	76.924942	9.01837838	76.9282172	121	High-Risk
166	Kottayam	Kuravilangadu	Kuravilangad Service Co Operative Bank - St Mary's Girls Higher Secondary School	Panchayath Office Junction, Kuravilangad	Main Central Road (SH 1)	SH	9.75471669	76.5613853	9.75917028	76.5621401	120	High-Risk
167	Emakulam	Perumbavoor	Iringole Post Office - St. Thomas Church	RTO Office, Iringole	State Highway 16 (SH 16)	SH	10.1157381	76.4997753	10.1162439	76.4952424	120	High-Risk
168	Kollam	Kilikollur	Catholic Syrian Bank - 140m after KJ Hospital	Moonam kuti	National Highway 744 (NH 744)	NH	8.91120431	76.8271458	8.9079905	76.824054	120	High-Risk
169	Thiruvananthapuram	City Traffic	Vettukad Church - St. Mary's Church, Cheruvettukad	Vettukad	Vell - Shankumugham road	OR	8.49475729	76.9004877	8.49136214	76.9034798	120	High-Risk
170	Thirissur	PERAMANGALAM	130m after Cheerakuzhy Subramania Temple - Adat Farmers Service Co Operative Bank	Amala Nagar	Thirissur - Kuttipuram Road (SH - 69)	SH	10.5643813	76.1671374	10.5607506	76.1698575	120	High-Risk
171	Kozhikode	TRAFFIC STATION	KSEB Electrical Section, Pottammal- Abeer Medical Center	Pottammal Junction	Mavoor Road	OR	11.2587597	75.8042871	11.2606195	75.8082163	120	High-Risk
172	Kollam	KOTTIYAM	80m before HM Shopping Mall - 210m after Kannanallor Junction	Kannanallor	Kollam - Ayoor road	OR	8.89394645	76.8629668	8.89417954	76.8784503	119	High-Risk
173	Kozhikode	TRAFFIC STATION	Mango Hypermarket - Salafi Masjid	Mankavu Junction	Mini Bypass road	SH	11.2375282	75.8046839	11.2331277	75.8034523	119	High-Risk
174	Kozhikode	TRAFFIC STATION	Kunnamangalam UP School - Daymart Supermarket	Kunnamangalam	National Highway 766 (NH 766)	NH	11.3044135	75.8768374	11.3073389	75.8802504	119	High-Risk
175	Thiruvananthapuram	CITY TRAFFIC	250m before and after Petrol Pump	Thiruvallam Bridge Approach	National Highway 66 Bypass (NH 66 Bypass)	NH	8.44246785	76.9531558	8.44590829	76.9503389	119	High-Risk
176	Kozhikode	TRAFFIC STATION	YMCA Cross Road Junction - Kozhikode District Co Operative Bank	Mavoor Road Junction	National Highway 766 (NH 766)	NH	11.2564955	75.7805338	11.2610075	75.7803252	119	High-Risk
177	Thiruvananthapuram	Kazhakkuttom	TRINS PreSchool - Technopark MainGate	Technopark Junction	National Highway 66 Bypass (NH 66 Bypass)	NH	8.55776684	76.8763644	8.56227256	76.8760533	119	High-Risk
178	Kottayam	TRAFFIC PS KOTTAYAM	Seematti Roundabout - Dhanya Remya Theatre	Mahatma Gandhi Square	National Highway 183 (NH 183)	NH	9.59145243	76.5220345	9.58700705	76.5215714	118	High-Risk
179	Kollam	KILIKOLLOOR	Kilikollur Railway Station - 70m after Kairali Ford	Kilikollur Junction	National Highway 744 (NH 744)	NH	8.91810076	76.8330088	8.91439944	76.8306232	118	High-Risk
180	Thiruvananthapuram	Venjanrammood	Alanthara Petrol Pump - Indian Coffee House	Gokulam Medical College Junction, Alanthara	Main Central Road (SH 1)	SH	8.68538093	76.907335	8.68963989	76.9059339	118	High-Risk
181	Emakulam	CITY TRAFFIC WEST	50m before St Thomas More Roman Catholic Latin Church - Janatha Junction	Kumbalangi	Aroor - Thoppumpady road	SH	9.91470301	76.2763948	9.913929	76.280574	118	High-Risk
182	Alappuzha	Kuthiahode PS	Pattukulangara Devi Temple - Indian Coffee House, Thuravoor	Thuravoor	National Highway 66 (NH 66)	NH	9.78484709	76.317795	9.78036109	76.3183032	118	High-Risk
183	Alappuzha	Punnappa	CSI Church - Carmel Road Junction	Carmel College Of Engineering, Aravukad	National Highway 66 (NH 66)	NH	9.440537	76.343799	9.436139	76.344712	118	High-Risk
184	Emakulam	North Parur	Bank of India ATM - 50m before Kairali Motors	Perumpadanna	Republic Road	OR	10.1440242	76.2188611	10.1436972	76.2143013	117	High-Risk
185	Thiruvananthapuram	Vattappara	85m after HP Fuel Station - 85m before Yamaha Showroom	Kanyakulangara Junction	Main Central Road (SH 1)	SH	8.63137739	76.9371657	8.62701039	76.9367423	117	High-Risk
186	Thirissur	Thirissur Town West	Aranattukara Public Library - 100m after Thirissur District Vanitha Co-operative Society	Kalyan Nagar, Ayyanthole	Thirissur - kanjani - Vadanapally Road (SH - 75)	SH	10.5189471	76.1900348	10.5199817	76.1944784	117	High-Risk
187	Thirissur	Iringalekuda	50 mts before Vellangal Jn - Glamour Fuels Indian Oil	Vellangal Jn	Kodungallur - Shomur Road (SH - 22)	SH	10.3055101	76.2183884	10.3010578	76.2181315	117	High-Risk
188	Alappuzha	Punnappa	Assembly Road Junction - IOC Pump, Punnappa	Kappakada, Punnappa	National Highway 66 (NH 66)	NH	9.4429777	76.3433012	9.44741226	76.342414	117	High-Risk
189	Thirissur	KORATTI	Kerala Gramin Bank- 60ms before IOC pump	Chirangara	National Highway 544 (NH - 544)	NH	10.2504311	76.3684664	10.2545663	76.3666378	117	High-Risk
190	Palakkad	Traffic Palakkad	220m before Kazhacharambu Junction - Dubai Motors	Kazhacharambu Junction	National Highway 544 (NH - 544)	NH	10.7395715	76.644797	10.7402657	76.6493137	117	High-Risk
191	Thirissur	Traffic Thirissur	District Medical Office - KFC	Ambakkaden Jn	Thirissur - Palghat Road	OR	10.5232569	76.2202067	10.5230563	76.2247315	116	High-Risk
192	Thiruvananthapuram	City Traffic	Karakkandampam Junction - 100m before Indian Oil Petrol Pump	Karakkandampam Junction	National Highway 66 (NH 66)	NH	8.46502005	76.9900134	8.46218925	76.9931916	116	High-Risk
193	Thiruvananthapuram	CITY TRAFFIC	Poonthura Junction - SM Lock Junction	Poonthura Junction	Vaillyathura - Beemappally - Poonthura Rd	OR	8.44346987	76.9440063	8.44727562	76.9461778	116	High-Risk
194	Emakulam	MUVATTUPUZHA	40m after Karshika Sahakarana Bank - Nehru Junction	Velloorkunnu Signal Junction	National Highway 85 (NH 85)	NH	9.99077	76.57443	9.989659	76.578857	116	High-Risk
195	Kottayam	KURAVILANGADU	100m after Vempally Post Office - Vempally Thekkavala	Kanakkary Grama Panchayath, Vempally	Main Central Road (SH 1)	SH	9.71635282	76.5593346	9.71206125	76.5579309	116	High-Risk
196	Kozhikode	QUILANDY	Nandlath G Mart - Indian Oil Petrol Pump	Koylandy Old Bus Stand Junction	National Highway 66 (NH 66)	NH	11.4405695	75.6945796	11.4438484	75.6914672	116	High-Risk



Sl. No.	Name of District	Name of Police Station	Name of Landmark	Name of Location	Name of Road	Type of Road	Starting Landmark		Ending Landmark		Accident Severity Index	Priority Order
							Latitude	Longitude	Latitude	Longitude		
197	Thiruvananthapuram	Varkala	Indian Overseas Bank - Dhanya Supermarket	Varkala	State Highway 64	SH	8.73652881	76.7250914	8.73360488	76.7233089	116	High-Risk
198	Emakulam	CITY TRAFFIC WEST	50m after Bridge - IG Office	High Court Signal Junction	Shanmugam road	OR	9.98224602	76.2748171	9.98619549	76.2726073	115	High-Risk
199	Kollam	Shakthikulangara P S	40m after Kaloor Bhagavathy Temple - Ramankulangara Junction	Ramankulangara	National Highway 66 (NH 66)	NH	8.909684	76.560375	8.90537731	76.561664	115	High-Risk
200	Kozhikode	TRAFFIC STATION	BSNL Exchange Feroke - AM Motors	Chungam Junction, Feroke	National Highway 66 (NH 66)	NH	11.183376	75.8443657	11.1816508	75.8485924	115	High-Risk
201	Thrissur	KUNNAMKULAM	Post Office, Kadavallor - 255m after Kallumpuram Junction	Kallumpuram	Thrissur - Kullipuram Road (SH - 69)	SH	10.7183627	76.0739686	10.7196985	76.0784503	115	High-Risk
202	Emakulam	Aluva	Hotel Periyar - Market Junction	Aluva Junction	National Highway 544 (NH - 544)	NH	10.1114061	76.3485681	10.1071603	76.3498521	114	High-Risk
203	Alappuzha	AROOR	Primary Health Centre,Aroor - Keltron Road Jn	Temple Junction, Aroor	National Highway 66 (NH 66)	NH	9.86991911	76.3048049	9.86547439	76.3053343	114	High-Risk
204	Kollam	Kottiyam PS	Salafi Masjid Mosque - 175m after Mubarak Plywood and Hardwares	Umayanallor Junction	National Highway 66 (NH 66)	NH	8.86491173	76.6584215	8.86523551	76.6539532	114	High-Risk
205	Emakulam	Traffic East PS	Kannanthodath Lane Junction - Modern Food Enterprises	Changampuzha Junction	Palairavattom - Edapally Road	SH	10.0176822	76.3032829	10.0134797	76.3024043	114	High-Risk
206	Thrissur	VADANAPPILLY	80mts before St. Marys Church 10 th stone- Thalikkulam Village Office	Patham Kallu	National Highway 66 (NH 66)	NH	10.4550209	76.0867173	10.4513205	76.0892997	114	High-Risk
207	Kollam	CHATHANNOOR	70m before Ithikkara Juma Masjid - 55m after Perfect Car Painting Shop (Curve)	Ithikkara Junction	National Highway 66 (NH 66)	NH	8.86334543	76.6999495	8.86320545	76.6954625	114	High-Risk
208	Alappuzha	Harippad	110m after Hotel Saugandhika Residency - 50m before South Indian Bank ATM	Nangariikulangara College Junction	National Highway 66 (NH 66)	NH	9.26548811	76.4612406	9.26143187	76.4627174	114	High-Risk
209	Kottayam	CHINGAVANAM	Chingavanam Bretheren Church Road Junction - 90m before Canara Bank	Manthiran kavala, Kurichy	National Highway 183 (NH 183)	NH	9.50469341	76.525608	9.50896067	76.5270437	113	High-Risk
210	Emakulam	CITY TRAFFIC WEST	Pyari Junction - St. Mary's Syrian Church palluruthy	BOT Bridge Junction	Aroor - Thoppumpady road	SH	9.93185511	76.2665128	9.9294126	76.2697171	113	High-Risk
211	Alappuzha	Ambalapuzha	325m before and 125m after Sree Kuruthi Bhagavathy Temple	Thottapally Juma Masjid	National Highway 66 (NH 66)	NH	9.33144713	76.3746602	9.32732091	76.3764972	113	High-Risk
212	Kozhikode	Koylandy	120m after JB's Art Gallery - 140m after Vengalam Junction	Vengalam Highway Junction	National Highway 66 (NH 66)	NH	11.3706241	75.7406492	11.3749437	75.7394827	113	High-Risk
213	Kollam	Kollam East PS	St Thomas Syrian Church - Christuraj School	Chemmanmukku	Kappaladimukku - Kadappakkada road	OR	8.88909895	76.8051978	8.8848451	76.8049994	112	High-Risk
214	Emakulam	CITY TRAFFIC EAST	Axis Bank and ATM - Federal Bank	Koonamthai	National Highway 544 (NH - 544)	NH	10.0368466	76.3417535	10.0410154	76.3165121	112	High-Risk
215	Emakulam	NORTH PARUR	St Antony's Church - 70m before Cheriypally Bridge Approach	Cheriypally Bridge	National Highway 66 (NH 66)	NH	10.1240098	76.2447691	10.1240707	76.2485176	112	High-Risk
216	Pathanamthitta	THIRUVALLA	LP School - 200m after Hospital Road Junction	Aashupathripadi	Thiruvalla - Mallappally Road (SH 9)	SH	9.45436317	76.6456737	9.45258731	76.6495118	112	High-Risk
217	Thrissur	PERAMANGALAM	Co Operative Bank - 130m after Kerala Gramin Bank ATM	Kaiparambu Junction	Thrissur - Kunnamkulam Road (SH - 69)	SH	10.6096839	76.1368521	10.6069162	76.1404637	112	High-Risk
218	Thiruvananthapuram	CITY TRAFFIC	120m before Pananvila Junction - MG College Gate	Paruthippara Junction	Main Central Road (SH 1)	SH	8.53814097	76.9414365	8.53393528	76.9419335	112	High-Risk
219	Emakulam	Aluva	80m after IOCL - Ambattukavu Metro Station	Ambattukavu	National Highway 544 (NH - 544)	NH	10.0790786	76.3387665	10.0832608	76.3404757	112	High-Risk
220	Emakulam	Muvattupuzha	State Bank Of India - MS used cars Showroom	Peezhakapilly	Main Central Road (SH 1)	SH	10.0149311	76.56611	10.018592	76.5634623	112	High-Risk
221	Thiruvananthapuram	Medical College	130m after IDBI Bank - Ideal Home Appliances	Uloor Junction	National Highway 66 (NH 66)	NH	8.529348	76.932636	8.530625	76.928846	111	High-Risk
222	Emakulam	CITY TRAFFIC EAST	Avenue Junction - 100m before BSNL Exchange	SN Junction, Thrippunithura	National Highway 85 (NH 85)	NH	9.954145	76.343999	9.95085577	76.346366	111	High-Risk
223	Alappuzha	Punnapra	140m after Reliance - 90m after Chinnmaya	Thookukulam	National Highway 66 (NH 66)	NH	9.46060333	76.3400158	9.46556742	76.339306	111	High-Risk
224	Pathanamthitta	PANDALAM	Kanyaka Sik - Indian Oil Petrol Pump	Pandalam Junction	Main Central Road (SH 1)	SH	9.2258206	76.8782586	9.2212912	76.8789317	111	High-Risk
225	Kollam	Kottarakkara PS	120m after Indian Oil Petrol Pump - Rajani School	Kalayapuram	Main Central Road (SH 1)	SH	9.05552781	76.7693565	9.05132321	76.7708963	111	High-Risk
226	Kozhikode	TRAFFIC STATION	300m before Feroke Police Station( Towards Bridge) - Feroke Post Office	Pettah Feroke	National Highway 66 (NH 66)	NH	11.1842395	75.8350884	11.1838246	75.8390613	111	High-Risk
227	Thiruvananthapuram	CITY TRAFFIC	Brahmos Aerospace - 110m after Fire And Rescue Station	Fire And Rescue, Chakkai	Veli - Penumathura road	OR	8.49228155	76.9120749	8.4884834	76.9152644	111	High-Risk
228	Pathanamthitta	ADOOR	210m after St Mary's Church - Mayoaram Auditorium	Kilivayal	Main Central Road (SH 1)	SH	9.11943264	76.7439243	9.12338951	76.7419651	111	High-Risk
229	Emakulam	Kalady	HP Fuel Station - Kerala Gramin Bank	Kalady Junction	Main Central Road (SH 1)	SH	10.1642454	76.4401155	10.1671601	76.4368584	110	High-Risk
230	Thiruvananthapuram	City Traffic	VJT Junction - Statue Junction	Statue	National Highway 66 (NH 66)	NH	8.49743603	76.9484372	8.50159582	76.9495973	110	High-Risk
231	Kollam	Chavara PS	60m after Le Arabia - 100m before FKM Auditorium	Vettamukku	National Highway 66 (NH 66)	NH	9.02497979	76.5426376	9.0212423	76.5404147	110	High-Risk
232	Alappuzha	Kayamkulam	130m before North Masjid - 55m before Lamsy Hypermarket and Wedding Center	Oachira Premier Junction	National Highway 66 (NH 66)	NH	9.14175748	76.5121591	9.13729379	76.5125579	110	High-Risk
233	Emakulam	MUNAMBAM	HP Pump - Arya Bhangy Honda Showroom	DevaswomNada Junction	State Highway 63 (SH 63)	SH	10.1359843	76.1953684	10.1403078	76.1940645	109	Moderate-Risk
234	Thiruvananthapuram	Pettah	Pettah Railway Station Junction - Indian Oil Petrol Pump	Naakumukku	Palayam - Airport Rd	OR	8.49646539	76.9315724	8.49735201	76.9359205	109	Moderate-Risk
235	Emakulam	ANGAMALI	80m before Karukutty Junction - Maxx Inn M Star Hotels	Karukutty Junction	National Highway 544 (NH - 544)	NH	10.2275858	76.3747425	10.2232003	76.3758431	109	Moderate-Risk
236	Thiruvananthapuram	KAZHAKUTTOM	KR Bakers - BSNL Telephone Exchange, Karyavattom	Ambattalinkkara	National Highway 66 (NH 66)	NH	8.56499885	76.8792596	8.56603519	76.8837645	109	Moderate-Risk
237	Emakulam	CITY TRAFFIC EAST	ICICI Bank - St Mary's Church	North Kalamassery	National Highway 544 (NH - 544)	NH	10.0530512	76.3202277	10.052809	76.321561	108	Moderate-Risk
238	Alappuzha	HARIPPAD	IOC Pump - Harippad Government Boys High School	Madhava Junction, Harippad	National Highway 66 (NH 66)	NH	9.28145571	76.4518042	9.28147021	76.4563383	108	Moderate-Risk
239	Malappuram	MANJERY	Kuthukkal Road Junction - South Indian Bank	Manjeri Junction	State Highway 71 (SH 71)	SH	11.122315	76.1192471	11.1179438	76.1195634	108	Moderate-Risk



Sl. No.	Name of District	Name of Police Station	Name of Landmark	Name of Location	Name of Road	Type of Road	Starting Landmark		Ending Landmark		Accident Severity Index	Priority Order
							Latitude	Longitude	Latitude	Longitude		
240	Thiruvananthapuram	Venjaramood	Venjaramood Police Station - ICICI Bank	Venjaramood Junction	Main Central Road (SH 1)	SH	8.67712014	76.9098916	8.68145361	76.9088818	108	Moderate-Risk
241	Thiruvananthapuram	ATTINGAL	340m before and 160m after Korani Road Junction	Korani Junction	National Highway 66 (NH 66)	NH	8.66347982	76.8396521	8.66725444	76.8371882	108	Moderate-Risk
242	Thiruvananthapuram	Mangalapuram	Kerala Gramin Bank - Bajaj Showroom	Kaniyapuram Junction	National Highway 66 (NH 66)	NH	8.5898167	76.8573151	8.58617984	76.859892	108	Moderate-Risk
243	Kottayam	Kaduthuruthy	Manjoor Vanitha Co Operative Society - 125m after Kuruppanthara Junction	Kuruppanthara	State Highway 15 (SH 15)	SH	9.74205604	76.5144367	9.7385101	76.516133	107	Moderate-Risk
244	Kozhikode	Traffic City	SBI - 85m after IDBI Bank	Parayancheri, Kottooli	Mavoor Road	OR	11.2579599	75.7980731	11.2584694	75.8025981	107	Moderate-Risk
245	Emakulam	Traffic West PS	The Avenue Regent - Hotel Hamilton	Palimukku Junction	Mahatma Gandhi road	SH	9.96284286	76.2882678	9.96684442	76.2863807	107	Moderate-Risk
246	Thiruvananthapuram	Kattakkada	140m before Service Co Operative Bank - Rajasree Auditorium	Kili, Kattakkada	Thiruvananthapuram - Neyyar dam road	OR	8.50206181	77.0707129	8.50024937	77.068858	107	Moderate-Risk
247	Malappuram	VAZHAKKAD	250m before and after Azhijnlam Junction	Azhijnlam Junction	National Highway 66 (NH 66)	NH	11.2023554	75.8663525	11.1979972	75.8675648	107	Moderate-Risk
248	Kollam	Anchal PS	Kollam Co Operative Bank - Central Bank Of India	RO Junction, Anchal	Ayoor Punaloor Road (SH 48)	SH	8.9306505	76.9136573	8.92775317	76.9130488	107	Moderate-Risk
249	Thiruvananthapuram	CITY TRAFFIC	PMG Junction - QRS, Plamoodu	Plamoodu Junction	National Highway 66 (NH 66)	NH	8.51458619	76.9455395	8.51090926	76.9477864	106	Moderate-Risk
250	Malappuram	MALAPPURAM	Dubai Gold and Diamonds - 160m after Islahiya Masjid	Kizhakkethala, Downhill	National Highway 966 (NH 966)	NH	11.0487737	76.0709888	11.051246	76.0732313	106	Moderate-Risk
251	Alappuzha	Mavelikara	150m before Chettikulangara Temple Junction-Chettikulangara Post Office	Chettikulangara Temple Junction	Kayamkulam - Thiruvalla Road (SH 6)	SH	9.2291107	76.5174301	9.22422279	76.5165239	106	Moderate-Risk
252	Alappuzha	MARARIKULAM	90m after Charamangalam Knanaya Church - Kanjikuzhi Block Panchayat Office	SN Puram, Kanjikuzhi	National Highway 66 (NH 66)	NH	9.6310558	76.3353359	9.62660948	76.3327087	106	Moderate-Risk
253	Palakkad	PATTAMPI	90m after Chelanniyoor Bhagavathi Temple - 75m after Namaskara Paly, Pulassery	Govt LP School, Koppam, Pulasseri	Koppam - Valancherry Road	OR	10.8660204	76.1760762	10.865922	76.1801721	106	Moderate-Risk
254	Thiruvananthapuram	Kilmanoor	70m after Juma Masjid, Karette - Kerala Gramin Bank	Karette	Main Central Road (SH 1)	SH	8.73346926	76.8982875	8.72897038	76.8984919	106	Moderate-Risk
255	Emakulam	VAZHAKKAD	Perippu Junction - St Mary's Chapel Road Junction	Thoppumpadi Village Office	PT Jacob Road (SH 66)	SH	9.93531058	76.2566986	9.9354725	76.2522165	106	Moderate-Risk
256	Thiruvananthapuram	CITY TRAFFIC	SP Supermarket - 85m after Kausiuhham Auditorium	Perorkada	State Highway 2 (SH 2)	SH	8.53646389	76.9650729	8.53869804	76.9677507	106	Moderate-Risk
257	Alappuzha	RAMANKARI	80m after Kuttanadu Vikasana Samiti - 100m before The Salvation Army Church	Mampuzhakary	Alapuzha - Changanassery Road (SH 11)	SH	9.42083008	76.4783878	9.42195583	76.4719783	106	Moderate-Risk
258	Thrissur	MATHILAKOM	80m after Glory Palace Auditorium - Lamiya Silks	Moorepedikka	National Highway 66 (NH 66)	NH	10.3234316	76.1444283	10.31912	76.1457058	106	Moderate-Risk
259	Thrissur	THRISSUR TRAFFIC	Kairali Ford - Tennis Academy	Puzhakkal	Thrissur - Kuttipuram Road (SH - 69)	SH	10.5434381	76.1838629	10.5417011	76.1880782	105	Moderate-Risk
260	Kollam	Kundara P S	60m after Kundara Service Co Operative Bank - 65m after Sree Narayana Guru Mandiram	Palimukku, Kundara	National Highway 744 (NH 744)	NH	8.9642832	76.6863591	8.9676899	76.6893002	105	Moderate-Risk
261	Thrissur	OLLOOR	Chennai Ananda Bhavan - 100m before Nippon Toyota	Nadathara	National Highway 544 (NH - 544)	NH	10.5125431	76.2583753	10.5080251	76.2582614	105	Moderate-Risk
262	Thrissur	KUNNAMKULAM	140m after HP Pump - TME Higher Secondary School	Perumplavu Junction	Thrissur - Kuttipuram Road (SH - 69)	SH	10.6997776	76.0914644	10.6953255	76.0917888	104	Moderate-Risk
263	Kollam	TRAFFIC PS QUILON	Cantonment Railway Junction - Reservoir Junction	Railway Station Junction	National Highway 66 (NH 66)	NH	8.88198464	76.5973255	8.8854689	76.5953271	104	Moderate-Risk
264	Thiruvananthapuram	ATTINGAL	115m after Hyundai Showroom - PWD Rest House	Poovarpara Bridge	National Highway 66 (NH 66)	NH	8.71242442	76.8117204	8.70855367	76.8139069	104	Moderate-Risk
265	Emakulam	CITY TRAFFIC EAST	Karingachira Junction - 70m after Hill Palace Road Junction	Karingachira Junction	National Highway 85 (NH 85)	NH	9.9511414	76.358432	9.95150264	76.3625568	104	Moderate-Risk
266	Emakulam	KURUPANPADI	180m before Kurchilacod Road Junction - St Thomas Church	Keezhilam	Main Central Road (SH 1)	SH	10.0586791	76.5252875	10.0571029	76.5292138	104	Moderate-Risk
267	Thrissur	KODAKARA	Kalada Bar - 120m after Mother and Children Hospital	Kodakara Junction	National Highway 544 (NH - 544)	NH	10.3728337	76.3024715	10.3707457	76.3061686	104	Moderate-Risk
268	Kozhikode	TRAFFIC STATION	Sahara Furnitures - 115m after Feroke Masjid	Velgaramba KSEB SubStation	Mavoor Road	OR	11.2697552	75.8516128	11.2693986	75.8561687	104	Moderate-Risk
269	Alappuzha	TRAFFIC	Cassia Restaurant - Holy Family Church	Kommadu Junction	National Highway 66 (NH 66)	NH	9.5142085	76.3278808	9.5188028	76.3277731	104	Moderate-Risk
270	Thiruvananthapuram	Mangalapuram	175m before Technocity Entrance - 125m after A.V Marble Palace	Technocity, Pallipuram	National Highway 66 (NH 66)	NH	8.61569135	76.8516224	8.61209094	76.8543684	104	Moderate-Risk
271	Thrissur	THRISSUR TRAFFIC	NSS Hall Chettupuzha - 260m after HP Petrol Pump	Chettupuzha	Thrissur - Kanjani - Vadanapally Road (SH - 75)	SH	10.5112778	76.1736763	10.5092911	76.1696187	104	Moderate-Risk
272	Kottayam	THALAYOLAPARAMBU	75m after KR Auditorium - Thalayolaparambu Farmers Bank	Thalayolaparambu	Ettumanoor - Ernakulam Road (SH 15)	SH	9.78672746	76.4418184	9.78525417	76.4460599	104	Moderate-Risk
273	Malappuram	CHANGARAMKULAM	Palekkaat Furnitures - Nethaj Bypass Road	Edappal	Thrissur - Kuttipuram Road (SH - 69)	SH	10.7814139	76.0081627	10.7857359	76.0083704	104	Moderate-Risk
274	Malappuram	THENIPPALAM	140m before Police Station Road Junction - State Bank of India	Calicut University, Theinpalam	National Highway 66 (NH 66)	NH	11.1328603	75.8939367	11.1367161	75.8937028	103	Moderate-Risk
275	Alappuzha	Mannancherry	70m before Sub Registrar Office, Maranikulam - 50m before Shymas Honda	Fish Market, Kalavoor Junction	National Highway 66 (NH 66)	NH	9.57194725	76.3275835	9.56742866	76.3277384	103	Moderate-Risk
276	Emakulam	NORTH PARUR	Government Boys Higher Secondary School - State Bank of India	KMK Junction	National Highway 66 (NH 66)	NH	10.1473643	76.2252214	10.1437272	76.2279297	103	Moderate-Risk
277	Emakulam	Traffic East PS	State Bank of India - White Fort	Kannadikkadu	National Highway 66 (NH 66)	NH	9.95031375	76.3182967	9.94588056	76.3162091	103	Moderate-Risk
278	Malappuram	MANJERY	Manjeri Co Operative Bank - Mars Home Center, Valluvambram	Valluvambram	National Highway 966 (NH 966)	NH	11.1254961	76.0449485	11.1288367	76.042226	103	Moderate-Risk
279	Thiruvananthapuram	City Traffic	Mathrubhumi Road Junction - Family Court Junction	Vanchiyoor Junction	Vanchiyoor road	OR	8.49258412	76.9401904	8.4985582	76.9421374	102	Moderate-Risk
280	Kollam	KARUNAGAPPALLY	Kottakuzhyi Super Market - HP Petrol Pump	Pulman Junction, Karunagappally	National Highway 66 (NH 66)	NH	9.06845439	76.5342515	9.06396189	76.5348918	102	Moderate-Risk
281	Kozhikode	BADAGARA	Court Junction - Hotel Opal Inn	Vadakkara Old Bus Stand	National Highway 66 (NH 66)	NH	11.5957579	75.8893356	11.5987506	75.8865748	102	Moderate-Risk
282	Kollam	Sasthamcotta PS	Yamaha Showroom - Hotel Surendra	Bharanikkavu Junction	National Highway 183 (NH 183)	NH	9.06219338	76.6380654	9.05919552	76.6402447	102	Moderate-Risk
283	Kozhikode	TRAFFIC STATION	145m Manha Furniture - 165m after Kozhikode District Co Operative Bank	Kuttikkattur	Mavoor Road	OR	11.2676096	75.8729142	11.2691601	75.8771883	102	Moderate-Risk
284	Emakulam	CITY TRAFFIC EAST	100m before Pipeline Road Junction - Nesto Mall	Palarivattom Junction	National Highway 66 (NH 66)	NH	10.0080657	76.3126389	10.0036805	76.313339	102	Moderate-Risk
285	Kollam	KOTTARAKKARA	Moto Plus, Kottarakkara - St Stephen Church, Mylom	Mylom Junction	Main Central Road (SH 1)	SH	9.03114766	76.7817712	9.02741694	76.7839628	102	Moderate-Risk
286	Thiruvananthapuram	City Traffic	75m before Muthoot Fincorp - 80m after Tata Motors	Pachaloor Temple	National Highway 66 Bypass (NH 66 Bypass)	NH	8.42786339	76.9612246	8.42372941	76.9630378	101	Moderate-Risk
287	Alappuzha	Kayamkulam	65m after Federal Bank - 75m after Power City Hero	Kottukulangara	National Highway 66 (NH 66)	NH	9.18599487	76.4892932	9.18197162	76.4913651	101	Moderate-Risk
288	Alappuzha	AMBALAPUZHA	80m after Beach Road Junction - Kakkazham Higher Secondary School	Kakkazham Junction	National Highway 66 (NH 66)	NH	9.39790502	76.3527264	9.39349775	76.3533259	101	Moderate-Risk



Sl. No.	Name of District	Name of Police Station	Name of Landmark	Name of Location	Name of Road	Type of Road	Starting Landmark		Ending Landmark		Accident Severity Index	Priority Order
							Latitude	Longitude	Latitude	Longitude		
289	Kollam	Kundara PS	Prumpuzha St Joseph Church - Ambadi Auditorium	Perumpuzha	Kottiyam - Kundara Road	OR	8.93959183	76.6790656	8.93508487	76.6791415	101	Moderate-Risk
290	Kollam	Kollam Traffic PS	High School Junction - After Iron Bridge	High School Junction	National Highway 66 (NH 66)	NH	8.89113722	76.5822281	8.89289755	76.5780542	100	Moderate-Risk
291	Alappuzha	MANNANCHERRY	Valavanad Colgate Junction - 150m after Hospital Junction Road	Valavanad Colgate Junction	National Highway 66 (NH 66)	NH	9.59086243	76.3278087	9.58634634	76.3276397	100	Moderate-Risk
292	Kottayam	CHANGANASSERY	100m after MGF Hyundai - 65m after Indian Oil Petrol Pump	Bypass Junction, Palathara	National Highway 183 (NH 183)	NH	9.46870822	76.5296845	9.46433099	76.5308003	100	Moderate-Risk
293	Kollam	PUNALUR	HP Petrol Pump - Hotel Saravan Bhavan	Post Office Junction, Punalur	National Highway 744 (NH 744)	NH	9.01956223	76.920699	9.0182204	76.924342	100	Moderate-Risk
294	Kozhikode	Vatakara	KSEB Assistant Engineer Office - Supply Co	Kanetti Junction	National Highway 66 (NH 66)	NH	11.6243126	75.5784402	11.6281456	75.5763837	99	Moderate-Risk
295	Kollam	Kilikollur PS	260m before Kallumthazham Junction - 240m after Kallumthazham Junction	Kallumthazham Junction	National Highway 66 Bypass (NH 66 Bypass)	NH	8.90612249	76.6214492	8.9023598	76.6239686	99	Moderate-Risk
296	Kollam	Chavara PS	370m before Titanium Signal Junction - 130m after Titanium Junction	Titanium Junction	National Highway 66 (NH 66)	NH	9.0006595	76.5344603	9.00428313	76.5358597	99	Moderate-Risk
297	Malappuram	KONDOTTY	Kerala Gramin Bank - Malabar Gold and Diamonds	Kondotty Junction	National Highway 966 (NH 966)	NH	11.1447549	75.966275	11.1471577	75.96244	99	Moderate-Risk
298	Pathanamthitta	Pathanamthitta	125m before St Peters Church - 45m after Indian Oil	St Peters Junction	Pathanamthitta Ring Road	OR	9.26815404	76.778332	9.26392547	76.7784823	99	Moderate-Risk
299	Kollam	Kunnikode PS	Central Bank of India - Family Health Center, Vellakuzhy	Kunnikode	National Highway 744 (NH 744)	NH	9.02350657	76.8471279	9.02608829	76.850272	99	Moderate-Risk
300	Alappuzha	Kareelakulangara	St. George's Church, Cheppad - Cheppad Railway Station Junction Road	Marthoma Church, Cheppad	National Highway 66 (NH 66)	NH	9.23781099	76.471131	9.23361714	76.4728228	99	Moderate-Risk
301	Kollam	SAKTHIKULANGARA	Dhanya Supermarket - Carnival Kapihans Cinemas	Shakthikulangara Junction	National Highway 66 (NH 66)	NH	8.92864005	76.5503253	8.93053329	76.5482936	99	Moderate-Risk
302	Thrissur	PERAMANGALAM	Mundoor Junction - BP Petrol Pump	Mundoor	Thrissur - Kuttupparam Road (SH 69)	SH	10.5917527	76.1548312	10.5883341	76.157812	99	Moderate-Risk
303	Emakulam	CITY TRAFFIC EAST	The Pentecostal Mission Faith Home - Puthiyakavu Temple	Hospital Junction	State Highway 15 (SH 15)	SH	9.92427569	76.356577	9.92387929	76.3602154	98	Moderate-Risk
304	Kannur	TALIPARAMBA	School Road Junction - Family SuperMarket	Marina Road Junction	Thaliparamba - Irity road (SH 36)	SH	12.041807	75.3651855	12.0419374	75.3694866	98	Moderate-Risk
305	Kollam	Kottiyam PS	120m before Populur Hyundai - 60m after Sumayya Auditorium	Pattarumukku	National Highway 66 (NH 66)	NH	8.86618058	76.6032141	8.86469737	76.6058921	98	Moderate-Risk
306	Kollam	Kollam West PS	Thevalli Palace - IES Thevalli Hostel	Thevalli	National Highway 744 (NH 744)	NH	9.90286602	76.3793077	9.98879179	76.5780682	98	Moderate-Risk
307	Kozhikode	Koduvally	65m after MPC Hospital - Canara Bank	Koduvally Bus Stand	National Highway 183 (NH 183)	NH	11.3588331	75.9104793	11.3620447	75.910146	98	Moderate-Risk
308	Thrissur	Ollur	Food Factory - Federal Bank	Marathukara	National Highway 544 (NH - 544)	NH	10.4717701	76.2575977	10.4672518	76.25767	98	Moderate-Risk
309	Kollam	Kollam Traffic PS	Polayathod Market - State Bank of India	Polayathod Junction	National Highway 66 (NH 66)	NH	8.87709922	76.6129395	8.87852446	76.6068284	97	Moderate-Risk
310	Malappuram	THEENJIPPALAM	130m from Masjid Swehaha - 110m after Village Office	Idmzhikkal	National Highway 66 (NH 66)	NH	11.1650286	76.6788218	11.1636601	76.680262	97	Moderate-Risk
311	Emakulam	CITY TRAFFIC WEST	Tri Star Regency Hotel - Mascot Tower	Kadavanthara Junction	Sathodaran Ayyappan road (SH 15)	SH	9.96635167	76.2977135	9.96761624	76.3020456	97	Moderate-Risk
312	Thrissur	Anthikad	Vettaikaran Shiva Temple Road Junction - 60m after Sree Gurudeva Auditorium	Arimpur	Thrissur - Kanjani - Vadanapally Road (SH - 75)	SH	10.4978151	76.1458035	10.4975306	76.150326	96	Moderate-Risk
313	Alappuzha	Kuthiathode PS	100m before Moham Hospital - ECEK High School	Chambanadu	National Highway 66 (NH 66)	NH	9.81479765	76.313261	9.81029686	76.3136934	96	Moderate-Risk
314	Kollam	TRAFFIC PS QUILON	Ashtamudi Hospital Road Junction - 50m after Grand Auditorium	Mearam Bypass Junction	National Highway 66 Bypass (NH 66 Bypass)	NH	8.86752125	76.6459022	8.87044888	76.6426282	96	Moderate-Risk
315	Pathanamthitta	ARANMULA	Kozhencherry Private Stand - Gopika Mega Mart	Kozhencherry Private Stand	Thiruvalla - Kumbazha Road (SH 7)	SH	9.33742047	76.7048828	9.3359972	76.7087175	96	Moderate-Risk
316	Thrissur	CHERPU	HP Petrol Pump - Bank of India	Perumbilasherry	Kodungaloor - Shomur Road (SH - 22)	SH	10.445476	76.212316	10.448503	76.209589	96	Moderate-Risk
317	Alappuzha	PUNNAPRA	Carnel Road Junction - Manappuram Bank	Punnappa	National Highway 66 (NH 66)	NH	9.431426	76.345657	9.435858	76.344767	96	Moderate-Risk
318	Thiruvananthapuram	Vilappilala	45m before St Xavier's Higher Secondary School - Peyad Co Operative Society	Palimukku	Thiruvananthapuram - Peyad - Malayankesh Rd.	OR	8.51149275	77.010044	8.51281174	77.0143777	95	Moderate-Risk
319	Emakulam	CITY TRAFFIC EAST	150m from EVM Nissan - 165m before Panangad Police Station	Madavara Junction	National Highway 66 (NH 66)	NH	9.90951926	76.3166375	9.91402667	76.316952	95	Moderate-Risk
320	Thiruvananthapuram	Sreekarayam	Kerala Gramin Bank - 70m after Pongumoodu Junction	Pongumoodu Junction	National Highway 66 (NH 66)	NH	8.53993082	76.9249061	8.54379771	76.9225632	95	Moderate-Risk
321	Emakulam	Aluva	New Bharat Tyres - 100m before Surabhi Hotel	Muttom Metro Station	National Highway 544 (NH - 544)	NH	10.0717222	76.3328151	10.0750863	76.3358522	95	Moderate-Risk
322	Emakulam	NJARACKAL	Narakkal Grama Panchayath - St Joseph Chapel	Njarackal	State Highway 63 (SH 63)	SH	10.0443176	76.2180199	10.0399621	76.2192166	95	Moderate-Risk
323	Thrissur	Irinjalakuda	Axis Bank - Irinjalakuda Town Cooperative Bank	Tana Junction	Kodungaloor - Shomur Road (SH - 22)	SH	10.3501121	76.2174145	10.3456559	76.2166832	94	Moderate-Risk
324	Emakulam	Traffic West PS	AR Camp - Kerala Chamber of Commerce and Industry	Menaka Bus Stop	Shannugur Road	OR	9.97716258	76.2772816	9.9812008	76.2752305	94	Moderate-Risk
325	Alappuzha	PUNNAPRA	Sub Station Road Junction - Lala Digital Studio, Kuruvanthode	Kuruvanthodu	National Highway 66 (NH 66)	NH	9.42029923	76.3478737	9.42473518	76.3469937	94	Moderate-Risk
326	Alappuzha	KAYAMKULAM	Kalyan Jewellers - 275m after ONK Junction	ONK Junction	National Highway 66 (NH 66)	NH	9.17784757	76.493697	9.17403364	76.4961389	94	Moderate-Risk
327	Alappuzha	NOORANADU	250m before and after Thamarakulam Junction	Thamarakulam Junction	National Highway 183 (NH 183)	NH	9.1456317	76.6168408	9.14351633	76.6160651	94	Moderate-Risk
328	Emakulam	VAZHAKULAM	Hindustan Petroleum - Kothamangalam Road Junction	Vazhakulam	State Highway 8	SH	9.94301634	76.6424113	9.94497759	76.6383143	94	Moderate-Risk
329	Palakkad	Palakkad Town North	100m after Orchid Mall - Hotel New Empire	Sekharipuram	National Highway 966 (NH 966)	NH	10.7844141	76.6569528	10.7876505	76.6538068	94	Moderate-Risk
330	Thrissur	Ollur	80m before Palikara Service Center - 70m after St. Augustine HSS	Kuttaneur	Thrissur - Mannamangalam Road	OR	10.4989605	76.2526316	10.4958241	76.2559194	94	Moderate-Risk
331	Alappuzha	Marankikulam	Prathyasa Cancer ESI Hospital - Perumbathara Motors	Marthikulam	National Highway 66 (NH 66)	NH	9.664115	76.338778	9.659943	76.338114	93	Moderate-Risk
332	Emakulam	NJARACKAL	BP Petrol Pump - 70m after Edavarakkodu Post Office	Edavarakkodu	State Highway 63 (SH 63)	SH	10.0981569	76.205612	10.0935771	76.2089888	93	Moderate-Risk
333	Kollam	CHAVARA	Boat Jetty Junction, Kannyet - Kollaka Road Junction	Kannetti Bridge	National Highway 66 (NH 66)	NH	9.03973402	76.5400666	9.04259407	76.5366978	93	Moderate-Risk
334	Kozhikode	BADAGARA	60m after Nilavara Online Supermarket - Parco Institute of Medical Sciences	Peruvattamthazha, NH Bypass	National Highway 66 (NH 66)	NH	11.6085511	75.5815885	11.6118478	75.5788059	93	Moderate-Risk
335	Thiruvananthapuram	ATTINGAL	Masjid Thaqwa - Arikathuvur Road Junction	18th Mile, Korani	National Highway 66 (NH 66)	NH	8.6733838	76.8338426	8.66932923	76.8357983	93	Moderate-Risk
336	Kozhikode	Mukkom	Federal Bank - Karassery Service Co Operative Bank	Mukkam	Koyilandi - Edavanna road (SH-34)	SH	11.3195246	75.9982008	11.3233645	75.9939029	93	Moderate-Risk
337	Alappuzha	HARIPPAD	HP Pump - Shantigiri Ayurveda	RK Junction, Harippad	National Highway 66 (NH 66)	NH	9.27633446	76.4598256	9.271711	76.4601887	93	Moderate-Risk
338	Emakulam	KURUPANPADI	170m before Cherukunnam Bridge - 260m after Margin Free Super Market	Cherukunnam Bridge	Aluva Munnar Road (SH 16)	SH	10.1004252	76.543985	10.1030061	76.5403756	93	Moderate-Risk
339	Malappuram	Thirurangadi	Parappan Square Road Junction - Post Office Venniyoor	Venniyoor	National Highway 66 (NH 66)	NH	11.0149082	75.9505457	11.0188589	75.9483233	93	Moderate-Risk
340	Kozhikode	Chevayur	230m before Chevarambalam Bus Stop - Jacee Electronics	Chevarambalam	Chevarambalam Mini Bypass Road	OR	11.2760196	75.808664	11.2790893	75.8115832	93	Moderate-Risk



**Annexure 6: Crash Black-spots identified in 2019 with tentative chainages and tentative road owning agencies**



Sl. No.	Name of District	Name of Police Station	Name of Landmark	Name of Location	Name of Road	Type of Road	Road Owning Agency (Tentative)	Starting Chainage (Tentative)	Ending Chainage (Tentative)	Accident Severity Index	Priority Order
1	Thiruvananthapuram	Karamana	Pappanamcode Mosque - Kerala Gramin Bank	Pappanamcode Junction	National Highway 66 (NH 66)	NH	PWD (NH)	570.30	570.79	366	High-Risk
2	Kollam	Chavara PS	Regent Lake Palace - 110m before Hindustan Petroleum	Parimanam Temple	National Highway 66 (NH 66)	NH	PWD (NH)	483.91	484.42	357	High-Risk
3	Thiruvananthapuram	CITY TRAFFIC	Tax Towers - Karamana Junction	Karamana Junction	National Highway 66 (NH 66)	NH	PWD (NH)	567.77	568.25	314	High-Risk
4	Malappuram	KUTTIPIPURAM	Vyapara Bhavan - 200m after Highway Junction	Kuttiipuram Highway Junction	National Highway 66 (NH 66)	NH	PWD (NH)	318.06	318.55	306	High-Risk
5	Thiruvananthapuram	Balarampuram	Kodinada Junction - Indian Oil Petrol Pump	Balarampuram Junction	National Highway 66 (NH 66)	NH	PWD (NH)	579.45	579.96	300	High-Risk
6	Emakulam	ANGAMALI	HP Petrol Pump - Angamali Junction	Angamali Junction	National Highway 544 (NH - 544)	NH	NHAI	316.24	316.75	297	High-Risk
7	Alappuzha	KUTHYATHODE	Relance Petrol Pump, Thuravoor - Chittayil Glass House (200m after Thuravoor Junction)	Thuravoor Junction	National Highway 66 (NH 66)	NH	PWD (NH)	379.16	379.66	275	High-Risk
8	Alappuzha	AROOR	100m before Aroor Police Station - 100m after St. Mary's Church Chandiroor	Chandiroor	National Highway 66 (NH 66)	NH	PWD (NH)	369.85	370.35	264	High-Risk
9	Alappuzha	Harippad	120m after Kunjanvathukal Temple - 120m before Karuvatta Post Office	Ashramam, Karuvatta South	National Highway 66 (NH 66)	NH	PWD (NH)	439.17	439.70	262	High-Risk
10	Thiruvananthapuram	CITY TRAFFIC	East Fort KSRTC Depo Junction - Attakulangara Junction	East Fort Junction	Mahatma Gandhi road	OR	KRFB			250	High-Risk
11	Kollam	Chavara PS	Kerala Water Authority Office-Hindustan Petroleum,edappillykotta	Edappillykotta	National Highway 66 (NH 66)	NH	PWD (NH)	477.37	477.84	249	High-Risk
12	Kollam	Karunagappally PS	HP Petrol Pump - Karunagappally High School Junction	Karunagappally High School Junction	National Highway 66 (NH 66)	NH	PWD (NH)	471.18	471.73	248	High-Risk
13	Alappuzha	Aroor	ICICI Bank ATM, Aroor - SBI Bank Aroor	Aroor Main Junction	National Highway 66 (NH 66)	NH	NHAI	367.00, 358.64(NHAI)	367.38, 358.75(NHAI)	243	High-Risk
14	Thiruvananthapuram	City Traffic	Overbridge Junction - East Fort KSRTC Depo Junction	Overbridge Junction	Mahatma Gandhi road	OR	KRFB			241	High-Risk
15	Kozhikode	TRAFFIC STATION	160m after IOC Petrol Pump - 75m after Sarovaram Road Junction	Erangippalam Junction	National Highway 766 (NH 766)	NH	PWD (NH)	3.11	3.58	236	High-Risk
16	Thiruvananthapuram	Karamana	Kilipalem Junction - Bharat Petroleum Petrol Pump	Kilipalam Junction	National Highway 66 (NH 66)	NH	PWD (NH)	567.28	567.74	234	High-Risk
17	Thiruvananthapuram	City Traffic	Shakthi Hospital - 200m after Pravachambalam Junction	Pravachambalam	National Highway 66 (NH 66)	NH	PWD (NH)	574.53	575.05	220	High-Risk
18	Kollam	OCHIRA	IOC Petrol Pump - 160m after Vavvakavu Juma Masjid	Vavvakavu Junction	National Highway 66 (NH 66)	NH	PWD (NH)	466.47	467.00	219	High-Risk
19	Kollam	KARUNAGAPPALLY	Vijaya Beer and Wine Parlor - Lalaji Junction	KSRTC Stand Karunagappally	National Highway 66 (NH 66)	NH	PWD (NH)	472.27	472.76	219	High-Risk
20	Kottayam	Changanachery	80m before Dhanaxmi Bank - Dream Indane Services	Perunna Junction	National Highway 183 (NH 183)	NH	PWD (NH)	79.77	80.28	219	High-Risk
21	Thrissur	CHALAKUDI	140 mts before Kallada Travels - Chungath Tourist Home	Chalakudi South Junction	National Highway 544 (NH - 544)	NH	NHAI	301.16	301.68	219	High-Risk
22	Thiruvananthapuram	City Traffic	MGM School - Kuzhivila Junction	Kuzhivila Junction	National Highway 66 Bypass (NH 66 Bypass)	NH	NHAI	4.77	5.25	218	High-Risk
23	Alappuzha	Pattanakkadu	50m before The Alleppey District Cooperative Bank, Pattanakad - Govt LP School Pattanakkad	Pattanakkad	National Highway 66 (NH 66)	NH	PWD (NH)	382.81	383.31	217	High-Risk
24	Thrissur	Pudukkad	Pulickan Road Jn - Post Office Pudukad	Pudukad	National Highway 544 (NH - 544)	NH	NHAI	283.66	284.19	214	High-Risk
25	Kollam	Kollam Traffic PS	300m before Ayathil Junction - 140m before Royal auditorium	Ayathil Junction	National Highway 66 Bypass (NH 66 Bypass)	NH	NHAI	9.64	10.13	211	High-Risk
26	Thrissur	Pudukkad	110 mts after Gogulam Residency - 140 m after BPCL Pump	Amballoor Junction	National Highway 544 (NH - 544)	NH	NHAI	282.15	282.66	210	High-Risk
27	Alappuzha	Nooranadu	State Bank of India - Head Post Office, Nooranad	Nooranad	National Highway 66 Bypass (NH 66 Bypass)	SH	PWD (Roads)			206	High-Risk
28	Kozhikode	Traffic City	140m before Asten Specialty Orthopaedic Hospital-State Bank of India	Pantheerankavu	National Highway 66 Bypass (NH 66 Bypass)	NH	PWD (NH)	20.46	20.96	204	High-Risk
29	Kollam	Chadayamangalam PS	110m after State Bank of India - Dhanya Supermarket	Ayoor Junction	Main Central Road (SH 1)	SH	KSTP			201	High-Risk
30	Alappuzha	NOORANADU	Federal Bank ATM - KSEB Section Office,Charummoodu	Charummoodu	National Highway 183 (NH 183)	NH	PWD (NH)	42.77	43.28	198	High-Risk
31	Thiruvananthapuram	CITY TRAFFIC	Government Fine Arts College - VJT Hall Junction	Palayam	National Highway 66 (NH 66)	NH	KRFB	563.64	564.00	197	High-Risk
32	Pathanamthitta	THIRUVALLA	110m after HP Petrol Pump - CSI Church	Thukalassery	National Highway 183 (NH 183)	NH	PWD (NH)	71.10	71.60	193	High-Risk
33	Kozhikode	Traffic City	80m before Arayidathu Palam - Sowbhagya Shopping Complex	Arayidathupalam Junction	Malvoor road	OR	PWD (Roads)			191	High-Risk
34	Thiruvananthapuram	Attingal	Axis Bank - Attingal Municipal Service Sahakarana Bank	Alamcode Junction	National Highway 66 (NH 66)	NH	PWD (NH)	530.41	530.93	191	High-Risk
35	Kollam	Kollam East PS	State Bank of India - Xavier's Residency	Prathibha Junction	National Highway 744 (NH 744)	NH	PWD (NH)	1.97	2.45	190	High-Risk
36	Alappuzha	Kayamkulam	Indus Motors,Kottukulangara - Masjid Ait aqwa	Kottukulangara	National Highway 66 (NH 66)	NH	PWD (NH)	454.87	455.41	190	High-Risk
37	Alappuzha	Harippad	SBI Harippad - 190m after Harippad Highway Junction	Harippad Junction	National Highway 66 (NH 66)	NH	PWD (NH)	444.70	445.20	189	High-Risk
38	Thiruvananthapuram	KALLAMBALAM	75m after ICICI Bank - Kallambalam Police Station	Kallambalam Junction	National Highway 66 (NH 66)	NH	PWD (NH)	525.05	525.53	188	High-Risk
39	Thrissur	KORATTI	St Marys Hospital- 210mts before Koratty Police Station	Koratty Junction	National Highway 544 (NH - 544)	NH	NHAI	306.02	306.58	184	High-Risk
40	Thiruvananthapuram	City Traffic	BSNL, RTTC - 50m before Pappanamcode Mosque	Kaimanam	National Highway 66 (NH 66)	NH	PWD (NH)	569.76	570.26	183	High-Risk
41	Kollam	Kottiyam PS	Dhanya Supermarket - State Bank of India	Kottiyam Junction	National Highway 66 (NH 66)	NH	PWD (NH)	505.02	505.56	182	High-Risk
42	Emakulam	CITY TRAFFIC EAST	Hotel New Regency - DLife Vytila	Vytila Junction	National Highway 66 (NH 66)	NH	NHAI	348.14	348.67	182	High-Risk
43	Alappuzha	Cherthala	70m after NEXA Cherthala - 100m before St Marys School Road Junction	Pullattuvadakkevel, Cherthala	National Highway 66 (NH 66)	NH	PWD (NH)	389.80	390.31	181	High-Risk
44	Kollam	OCHIRA	Sarada Devi Temple - Sree Mahadeva Saw Mill	Changankulangara	National Highway 66 (NH 66)	NH	PWD (NH)	465.45	465.96	181	High-Risk
45	Thrissur	KUNNAMKULAM	Samsung Furniture Mart - Kunnamkulam Police Station	Kunnamkulam Junction	Thrissur - Kuttipuram Road (SH - 69)	SH	PWD (Roads)			181	High-Risk
46	Thiruvananthapuram	CITY TRAFFIC	250m before and after Pallichal Junction	Pallichal	National Highway 66 (NH 66)	NH	PWD (NH)	575.63	576.14	178	High-Risk
47	Alappuzha	Pattanakkadu	Pattanakad Grama Panchayath Office - SCUGVHSS Pattanakad	Mahadeva Temple, Pattanakad	National Highway 66 (NH 66)	NH	PWD (NH)	383.48	384.02	178	High-Risk
48	Kollam	Chavara PS	Puthenthura Bakery Junction - 90m before Regency Lake Palace	Atharamoodu Junction	National Highway 66 (NH 66)	NH	PWD (NH)	483.32	483.83	177	High-Risk
49	Kottayam	ETTUMANOOR	Village Office Ettumanoor - Bus Station Entry	Ettumanoor	Main Central Road (SH 1)	SH	PWD (Roads)			176	High-Risk
50	Pathanamthitta	ADOOR	Central Junction - 85m after A G Town Hall	Central Junction, Adoor	Main Central Road (SH 1)	SH	KSTP			174	High-Risk
51	Emakulam	AIRPORT	St.George Jacobite Syrian Chapel- Airport Jn	Athani Junction	National Highway 544 (NH - 544)	NH	NHAI	323.08	323.60	173	High-Risk



Sl. No.	Name of District	Name of Police Station	Name of Landmark	Name of Location	Name of Road	Type of Road	Road Owning Agency (Tentative)	Starting Chainage (Tentative)	Ending Chainage (Tentative)	Accident Severity Index	Priority Order
52	Alappuzha	Kayamkulam	100m before TEXMO Home Appliances - NCS TATA Motors Kayamkulam	Highway Palace Kayamkulam	National Highway 66 (NH 66)	NH	PWD (NH)	458.65	459.17	173	High-Risk
53	Kollam	Chavara PS	Hima Hotel - Neendakara Bridge	Neendakara Junction	National Highway 66 (NH 66)	NH	PWD (NH)	486.44	486.97	173	High-Risk
54	Thiruvananthapuram	BALARAMAPURAM	Poonkodu Muluvila Sree Bhadrakal Temple - 50m after Mahindra First Choice Wheels Ltd	Vedivechancoll	National Highway 66 (NH 66)	NH	PWD (NH)	578.10	578.61	172	High-Risk
55	Alappuzha	Marankikulam	50m after Sacred Heart Church - Mayithara Market	Mayithara	National Highway 66 (NH 66)	NH	PWD (NH)	393.51	394.01	172	High-Risk
56	Thiruvananthapuram	City Traffic	170m before Kulathoor NH Bypass Junction - 100m after South Indian Bank, NH Bypass Kulathoor	Kulathoor NH Bypass Junction	NH 66 Bypass Road	NH	NHAI	1.97	2.46	171	High-Risk
57	Alappuzha	Kareelakulangara	Sree Dharma Sasitha Temple - 120m after Ramapuram Junction	Ramapuram Junction	National Highway 66 (NH 66)	NH	PWD (NH)	451.74	452.20	171	High-Risk
58	Thiruvananthapuram	ATTINGAL	South Indian Bank - Kerala Gramin Bank, Attingal	Attingal	National Highway 66 (NH 66)	NH	PWD (NH)	533.90	534.40	170	High-Risk
59	Alappuzha	Mararikulam	Mararikulam North Panchayat Office - 50m after S L Puram Cooperative Bank, Kanjikuzhy	Mararikulam	National Highway 66 (NH 66)	NH	PWD (NH)	398.31	398.84	168	High-Risk
60	Thrissur	THRISSUR TRAFFIC	70m after HDFC Bank - 90m after Dhanalaxmi Bank ATM	Punkunnam Junction	Thrissur - Kuttipuram Road (SH - 69)	SH	PWD (Roads)			167	High-Risk
61	Pathanamthitta	THIRUVALLA	140m Deepa Junction- 50m after Malabar Gold and Diamonds	Deepa Junction	National Highway 183 (NH 183)	NH	PWD (NH)	73.01	73.51	167	High-Risk
62	Thiruvananthapuram	City Traffic	Muslim Jamaath - State Bank of India Kalamppally	Sreekaryam	National Highway 66 (NH 66)	NH	PWD (NH)	556.40	556.89	166	High-Risk
63	Thrissur	Thrissur Town East	Swaraj Round North Junction - Vadakkie Bus Stand	Cochin Dewaswam Boad Junction	Kodungalloor - Shomur Road (SH - 22)	SH	PWD (Roads)			165	High-Risk
64	Kollam	Parippally PS	50m after Ruby Arabian Food Court - Prince Auditorium	Parippally	National Highway 66 (NH 66)	NH	PWD (NH)	517.91	518.42	164	High-Risk
65	Alappuzha	Valikkunnam	50m before South Indian Bank - IPC Bethel Church	Kattanam	Kayamkulam - Pathanapuram (SH 5)	SH	PWD (Roads)			162	High-Risk
66	Thrissur	Pudukkad	80 mts before Paliyekkara Eravakkad Road Jn - 80 mts after Paliyekara Toll Plaza	Paliyekkara	National Highway 544 (NH - 544)	NH	NHAI	280.46	281.02	162	High-Risk
67	Thiruvananthapuram	City Traffic	80m before Sree Chitra Nagar Road Junction -90m after St Antony's Public School	Valiyathura	Valiyathura - Muttathara Road	OR	PWD (Roads)			162	High-Risk
68	Alappuzha	Punnpara	Punnpara North Post Office - Punnpara Brethren Assembly Church	Paravoor Junction	National Highway 66 (NH 66)	NH	PWD (NH)	417.19	417.70	161	High-Risk
69	Kottayam	Gandhinagar	70m after District Sports Council Office - District Homeo Hospital	Nagampadam	Main Central Road (SH 1)	SH	PWD (Roads)			161	High-Risk
70	Palakkad	VADAKKENCHERRY	130m after Gayathri Fuels Petrol Pump - 140m after Mangalam Bridge	Mangalam Palem	National Highway 544 (NH - 544)	NH	NHAI	239.18	239.72	161	High-Risk
71	Kollam	CHAVARA	60m after SBI ATM - 50m after Post Office Chavara Bridge	Chavara	National Highway 66 (NH 66)	NH	PWD (NH)	481.87	482.39	159	High-Risk
72	Thiruvananthapuram	CITY TRAFFIC	50m before Govt HS Vazhamuttam - Thuppanathu Kavu Devi Temple	Vazhamuttam	National Highway 66 Bypass (NH 66 Bypass)	NH	NHAI	20.43	20.90	158	High-Risk
73	Pathanamthitta	PATHANAMTHITTA	140m before IOC Pump - 70m before Federal Bank, Kumbazha	Kumbazha	State Highway 8	SH	PWD (Roads)			157	High-Risk
74	Alappuzha	HARIPPAD	K V Jetty Junction- 50m before Puthenpurayil Fm Tyre Haripad	Kumarapuram, Thammalackal	National Highway 66 (NH 66)	NH	PWD (NH)	441.21	441.71	157	High-Risk
75	Kottayam	KURAVILANGADU	180m before Thottuva Junction - 240m after Bharath Timbers	Thottuva	Kuruvilangad Kuruppunthara Road	OR	PWD (Roads)			156	High-Risk
76	Kollam	Kottayam PS	Patthalil Road Junction - Overseas Honda	Myllakkad	National Highway 66 (NH 66)	NH	PWD (NH)	507.26	507.76	156	High-Risk
77	Kollam	KARUNAGAPPALLY	50m before Puthiyakavu Junction - 80m after Sheikh Masjid, Puthiyakavu	Puthiyakavu Junction	National Highway 66 (NH 66)	NH	PWD (NH)	469.55	470.07	156	High-Risk
78	Kottayam	CHINGAVANAM	Kerala State Beverages Corporation Ltd - 150m after Axis Bank ATM	Kodimatha	National Highway 183 (NH 183)	NH	PWD (NH)	97.41	97.89	156	High-Risk
79	Alappuzha	Haripad	50m before SBI ATM - 180m before Karthikapally CARD BANK	Danapady Junction, Haripad	National Highway 66 (NH 66)	NH	PWD (NH)	442.62	443.12	156	High-Risk
80	Thrissur	KORATTI	Ottupura Clay House- New Narasimhamoorthy Temple	Muringoor	National Highway 544 (NH - 544)	NH	NHAI	303.85	304.34	155	High-Risk
81	Kottayam	Changanassery	80m after Divine Nagar Road Junction - 150m before SBI ATM	Valiyakulam	Karukachal - Changanassery Road	OR	PWD (Roads)			155	High-Risk
82	Emakulam	Traffic East PS	Kundanoor Service Road Junction- Nettoor Jn	Kundanoor Bridge	National Highway 66 (NH 66)	NH	NHAI	352.32	352.81	154	High-Risk
83	Kollam	TRAFFIC PS QUILON	120m before Canara Bank, Thattamala - KTM Showroom	Thattamala	National Highway 66 (NH 66)	NH	PWD (NH)	501.26	501.76	154	High-Risk
84	Alappuzha	Ambalapuzha	BKM Hospital - 50m after Payakulangara Sree Devi Temple	Near Ambalapuzha Junction	National Highway 66 (NH 66)	NH	PWD (NH)	425.84	426.34	153	High-Risk
85	Kottayam	TRAFFIC PS KOTTAYAM	Supreme Computer Systems - Eranjal Road Junction	Kanjikuzhy	National Highway 183 (NH 183)	NH	PWD (NH)	155.43	155.90	152	High-Risk
86	Kottayam	CHANGANASSERY	Mulamoottil Gold Loan - Maruthi Suzuki Servicing Center	Thuruthy	Main Central Road (SH 1)	SH	PWD (Roads)			151	High-Risk
87	Thiruvananthapuram	CITY TRAFFIC	New Rajasthan Marbles - Aryankuzhy Kamaleswaram Road Junction	Muttathara	National Highway 66 Bypass (NH 66 Bypass)	NH	NHAI	13.54	14.01	150	High-Risk
88	Alappuzha	Aroor	50m after Santhigiri Sidha Hospital, Chandiroor - 80m after Sreenarayanaapuram Road	Chandiroor	National Highway 66 (NH 66)	NH	PWD (NH)	371.50	372.01	150	High-Risk
89	Kollam	TRAFFIC PS QUILON	110m after Asramam Masjid - 60m after Uliyakovil Road Junction	Asramam	Asramam Road	OR	PWD (Roads)			149	High-Risk
90	Thrissur	Traffic Thrissur	150m before Sakthan Thampuran Bus Stand- 150m after DENA Bank	Sakthan Thampuran Round About	Municipal Office Road	OR	PWD (Roads)			149	High-Risk
91	Kottayam	Ettumanoor	Pandarakalam Finance Private Ltd - State Bank of India	Athirampuzha	Ettumanoor - Athirampuzha Road	OR	PWD (Roads)			148	High-Risk
92	Malappuram	THIROOR	SBI Thazhepalem - IndusIND Bank	Chembram	State Highway 71 (SH 71)	SH	PWD (Roads)			148	High-Risk
93	Thiruvananthapuram	City Traffic	Chaitanya Eye Hospital - St Mary's School	Keasavadasapuram	National Highway 66 (NH 66)	NH	PWD (NH)	560.31	560.87	148	High-Risk
94	Alappuzha	CHENGANNOR	Anjalmoodu Junction - Mathews Mar Athanasius Residential Central School	Anjalmoodu Junction	National Highway 183 (NH 183)	NH	PWD (NH)	60.74	61.23	148	High-Risk
95	Emakulam	CITY TRAFFIC EAST	90m after Mumbathi Road Junction - 110m after PHC	Cheranallor	National Highway 66 (NH 66)	NH	PWD (NH)	432.89	433.40	147	High-Risk
96	Emakulam	Elamakara	Edapally Cooperative Bank - 40m before Bhima Jewellers	Edapally	National Highway 66 (NH 66)	NH	NHAI	437.54, 342.00(NHAI)	437.74, 342.30(NHAI)	147	High-Risk
97	Emakulam	PERUMBAVOOR	Seemas Wedding Collection - Federal Bank	Perumbavoor	State Highway 16 (SH 16)	SH	PWD (Roads)			146	High-Risk



Sl. No.	Name of District	Name of Police Station	Name of Landmark	Name of Location	Name of Road	Type of Road	Road Owning Agency (Tentative)	Starting Chainage (Tentative)	Ending Chainage (Tentative)	Accident Severity Index	Priority Order
98	Ernakulam	ALUVA	50m before Vellamparambhu Road Junction - 70m after South Indian Bank ATM	Paravoor Junction	National Highway 544 (NH - 544)	NH	NHAI	328.49	329.04	146	High-Risk
99	Thiruvananthapuram	City Traffic	Kerala State IT Mission - 60m after South Indian Bank	Vellayambalam	State Highway 2 (SH 2)	SH	PWD (Roads)			146	High-Risk
100	Ernakulam	KALADI	240m before SBI ATM - Krishi Bhavan	Mattoor	Main Central Road (SH 1)	SH	PWD (Roads)			145	High-Risk
101	Kozhikode	Feroke	70m before Kerala Gramin Bank - 80m before Parammal Road Junction	Ramanattukara	National Highway 66 (NH 66)	NH	PWD (NH)	261.00(NH66), 16.00(NH966)	261.30(NH66), 16.20(NH966)	145	High-Risk
102	Ernakulam	CITY TRAFFIC WEST	ICICI Bank - Air Arabia	Alanis Junction	Mahatma Gandhi road	SH	PWD (Roads)			144	High-Risk
103	Kozhikode	TRAFFIC STATION	50m before Chinnaya Road Junction - 110m after Thondayad Junction	Thondayad	Mavoor Road	OR	PWD (Roads)			144	High-Risk
104	Ernakulam	CITY TRAFFIC EAST	Kalamassery Metro Station - 110m after SBI Kalmassery	Kalamassery	National Highway 544 (NH - 544)	NH	NHAI	337.05	337.62	144	High-Risk
105	Pathanamthitta	Konni	South Indian Bank - Muthoot Finance	Konni	State Highway 8	SH	PWD (Roads)			143	High-Risk
106	Pathanamthitta	THIRUVALLA	310m after Mannankarachira Public Library - 210m before ISKCON Sri Krishna Temple Thiruvalla	Kavumbhagam	Kavumbhagam - Muthoor road	OR	PWD (Roads)			143	High-Risk
107	Thiruvananthapuram	City Traffic	Manacaud Junction - 110m after Federal Bank, Manacaud	Manacaud	Trivandrum Vizhinjam Rd	OR	PWD (Roads)			142	High-Risk
108	Kozhikode	TRAFFIC STATION	Bishop House - Santhi Bhavan BSS Colony	Malaparamba	National Highway 66 Bypass (NH 66 Bypass)	NH	PWD (NH)	11.50	12.01	142	High-Risk
109	Kollam	Kollam Traffic PS	Yes Bank - RP Mall	Kachery Junction	National Highway 66 (NH 66)	NH	PWD (NH)	494.32	494.84	142	High-Risk
110	Thiruvananthapuram	CITY TRAFFIC	125m before Junction - IOC Petrol Pump	Vellayani Junction	National Highway 66 (NH 66)	NH	PWD (NH)	572.91	573.39	141	High-Risk
111	Kollam	Sakthikulangara PS	Poovanpuzha Devi Temple - Govt School Road Jn	Mulakal Krishna Temple, Kureepuzha	National Highway 66 (NH 66)	NH	PWD (NH)	489.89	490.37	141	High-Risk
112	Thiruvananthapuram	ATTINGAL	Kalyan Silks - HP Pump	Attingal	National Highway 66 (NH 66)	NH	PWD (NH)	533.33	533.81	140	High-Risk
113	Alappuzha	Kayamkulam	250m after ONK Jn - Indus Motors	Kayamkulam	National Highway 66 (NH 66)	NH	PWD (NH)	457.62	458.11	139	High-Risk
114	Alappuzha	AMBALAPUZHA	200m after SVD UP School - 200m after BP Pump	Purakkad	National Highway 66 (NH 66)	NH	PWD (NH)	430.03	430.53	139	High-Risk
115	Thrissur	Thrissur Town West	Thrissur District Co-Operative Bank- Westfort Jn	West Fort Junction	West Fort Road	OR	PWD (Roads)			139	High-Risk
116	Thiruvananthapuram	CITY TRAFFIC	Vattiyorkavu Juma Masjid - Thoppumukku Junction	Vattiyorkavu Junction	Vattiyorkavu - Puliyarakonam Road	OR	PWD (Roads)			139	High-Risk
117	Kollam	Kottiyam PS	110m after IOC Petrol Pump - Silara Junction	KIMS Kottiyam	National Highway 66 (NH 66)	NH	PWD (NH)	506.14	506.64	138	High-Risk
118	Thiruvananthapuram	Attingal	Yamuna & Kaveri Theatres - Bharath Petroleum Pump, Mamom	Mamom	National Highway 66 (NH 66)	NH	PWD (NH)	535.75	536.26	137	High-Risk
119	Kollam	KUNDARA	St Antony's Shrine - Kundara Railway Station	Mukkada Junction	National Highway 744 (NH 744)	NH	PWD (NH)	12.62	13.14	137	High-Risk
120	Malappuram	Therhipalam	Kalarickaliyettu Durga temple- KINFRA	Kakkanchery	National Highway 66 (NH 66)	NH	PWD (NH)	265.31	265.83	137	High-Risk
121	Thrissur	Pudukkad	60 mts after Jancy Road Jn - SBI ATM Thalare	Thalore	Thrissur - Thalare Road (High Road)	SH	PWD (Roads)			136	High-Risk
122	Ernakulam	CITY TRAFFIC WEST	Cherukulam Rd Jn - Panchayath Raj Rd Jn	Paluruthy	Aroor - Thoppumpady road	SH	PWD (Roads)			135	High-Risk
123	Kottayam	PALAI	Hotel Bion - Lalaim Bridge Junction	Lalaim Bridge	Main Eastern Highway (SH 8)	SH	PWD (Roads)			135	High-Risk
124	Ernakulam	CITY TRAFFIC EAST	Le Meridian - Audi Kochi	Kundanoor Junction	National Highway 66 (NH 66)	NH	NHAI	351.60	352.11	135	High-Risk
125	Kollam	CHAVARA	Vijaya Palace - Star Bike Workshop	Nalazuthu Junction	National Highway 66 (NH 66)	NH	PWD (NH)	480.43	480.93	134	High-Risk
126	Ernakulam	CITY TRAFFIC EAST	Hotel Malabar Ilam - Tata Motors	Chakkivattom	National Highway 66 (NH 66)	NH	NHAI	346.98	347.47	134	High-Risk
127	Ernakulam	ALUVA	Tamarind Rajadhani - Pulinchuvadu Metro Station	Kunnathery Thikavu, Pulinchuvadu	National Highway 544 (NH - 544)	NH	NHAI	331.48	332.00	133	High-Risk
128	Ernakulam	CITY TRAFFIC EAST	PVS Hospital - Matrubhumi Junction	Kaloor Junction	Banerji Road	SH	PWD (Roads)			133	High-Risk
129	Ernakulam	CITY TRAFFIC EAST	Decathlon - Chambakkara River Bridge	Thykoodam	National Highway 66 (NH 66)	NH	NHAI	349.38	349.85	133	High-Risk
130	Alappuzha	Aroor	Muthoot, Eramalloor - 50m before Madeena Supermarket	Eramalloor	National Highway 66 (NH 66)	NH	PWD (NH)	372.94	373.46	133	High-Risk
131	Idukki	THODUPUZZHA	Smitha Hospital - Vengalloor School Road Junction	Vengalloor	Punalur - Muvattupuzha Road (SH - 8)	SH	PWD (Roads)			131	High-Risk
132	Ernakulam	CITY TRAFFIC EAST	Nest, CUSAT Junction - 70m after Town Hall	South Kalamassery Junction	National Highway 544 (NH - 544)	NH	NHAI	338.89	339.42	131	High-Risk
133	Thiruvananthapuram	City Traffic	Ranigiri Church - State Bank of India	Mananthala Junction	Main Central Road (SH 1)	SH	KSTP			131	High-Risk
134	Kollam	Sakthikulangara PS	Central Bank of India - 70m after NSS karayogam	Kavanad	National Highway 66 (NH 66)	NH	PWD (NH)	489.18	489.69	131	High-Risk
135	Thiruvananthapuram	Kilmanoor	Indian Overseas Bank - Erappi Road Junction	Kilmanoor Junction	Main Central Road (SH 1)	SH	KSTP			131	High-Risk
136	Thrissur	CHALAKUDI	100 mts before Mini Civil Station - CSI St Johns Church	Court Jn	National Highway 544 (NH - 544)	NH	NHAI	300.44	300.98	131	High-Risk
137	Ernakulam	Kalamassery	St Mary's Church - Nest, CUSAT Junction	TVS Junction	National Highway 544 (NH - 544)	NH	NHAI	338.29	338.84	131	High-Risk
138	Thiruvananthapuram	City Traffic	180m before Thiruvallom Junction - Maruti Suzuki True Value	Thiruvallom Junction	National Highway 66 Bypass (NH 66 Bypass)	NH	NHAI	16.76	17.25	130	High-Risk
139	Thiruvananthapuram	CITY TRAFFIC	NHAI RO Kerala - 80m after Pettah Junction	Pettah Junction	Palayam Airport road	OR	PWD (Roads)			130	High-Risk
140	Kozhikode	TRAFFIC STATION	Rajaji Rd Jn - Stadium Junction	Moffusil Bus Stand	Rajaji road	OR	PWD (Roads)			129	High-Risk
141	Thiruvananthapuram	Kazhakkuttom	AJ Hospital Junction - Canara Bank	Kazhakkuttom Junction	National Highway 66 (NH 66)	NH	PWD (NH)	550.45(NH66), 0.00(NH66 Bypass)	550.85(NH66), 0.10(NH66 Bypass)	129	High-Risk
142	Alappuzha	KUTHIYATHODE	Kelamkulangara Bhagavathi Temple - Upasana Auditorium	Kuthiathode	National Highway 66 (NH 66)	NH	PWD (NH)	376.32	376.82	129	High-Risk
143	Kozhikode	Vatakara	Marble Mahal - Arya Bhavan Hotel	Narayana Nagar	National Highway 66 (NH 66)	NH	PWD (NH)			128	High-Risk
144	Thiruvananthapuram	CITY TRAFFIC	50m after Ananthapuri Hospital - Hotel Pallava Rajadhani	Chakka	National Highway 66 Bypass (NH 66 Bypass)	NH	NHAI	10.98	11.49	128	High-Risk
145	Ernakulam	ALUVA	Pulinchuvadu Metro Station - Forest Industries Ltd	Companyadi Junction	National Highway 544 (NH - 544)	NH	NHAI	332.17	332.71	128	High-Risk



Sl. No.	Name of District	Name of Police Station	Name of Landmark	Name of Location	Name of Road	Type of Road	Road Owning Agency (Tentative)	Starting Chainage (Tentative)	Ending Chainage (Tentative)	Accident Severity Index	Priority Order
146	Kolam	PARIPPALLY	Mukkada Junction - Highway Motors	Mukkada Junction	National Highway 66 (NH 66)	NH	PWD (NH)	519.03	519.50	128	High-Risk
147	Kolam	OCHIRA	Hotel Royal Regency - IOC Pump	Oachira Junction	National Highway 66 (NH 66)	NH	PWD (NH)	463.17	463.67	127	High-Risk
148	Ernakulam	CITY TRAFFIC EAST	Olive Furniture - Hotel Highway Garden	Oberon Mall	National Highway 66 (NH 66)	NH	NHAI	343.02	343.52	127	High-Risk
149	Thiruvananthapuram	CITY TRAFFIC	Sree Balakrishna Swamy Temple - Paruthikuzhy Junction	Paruthikuzhy Junction	National Highway 66 Bypass (NH 66 Bypass)	NH	NHAI	14.21	14.71	127	High-Risk
150	Thiruvananthapuram	KALLAMBALAM	250m before and after 28th mile	28th Mile	National Highway 66 (NH 66)	NH	PWD (NH)	521.74	522.27	126	High-Risk
151	Thrissur		Kodungalur Municipal Townhall - Kodungalloor Islahi Masjid	Chandapura Signal Junction	National Highway 66 (NH 66)	NH	PWD (NH)	408.29	408.81	126	High-Risk
152	Wayanad	Sulthan Batheri	Ganapathy Temple Jn - 120m before Chungam Junction	Sathramkunnu, Ganapathy Temple Jn	National Highway 766 (NH 766)	NH	PWD (NH)	96.16	96.68	126	High-Risk
153	Ernakulam	CITY TRAFFIC EAST	70m after SBI - 270m before Geetanjalai Junction	Chakkarakarambu Junction	National Highway 66 (NH 66)	NH	NHAI	345.86	346.37	126	High-Risk
154	Ernakulam	CITY TRAFFIC EAST	Edapally Toll Junction - 50m after Indian Oil Petrol Pump	Edapally Toll Junction	National Highway 544 (NH - 544)	NH	NHAI	340.84	341.37	126	High-Risk
155	Thiruvananthapuram	Kazhakkuttom	60m before Hero Motors - AJ Hospital Junction	AJ Hospital Junction	National Highway 66 (NH 66)	NH	PWD (NH)	549.92	550.45	126	High-Risk
156	Ernakulam	KALADI	150m before Hotel Kadambari - 140m before Parackal Timber Trust	Marottichuvadu	Main Central Road (SH 1)	SH	PWD (Roads)			126	High-Risk
157	Malappuram	VALANCHERRY	Kerala Gramin Bank - Syndicate Bank ATM	Valanchery Junction	National Highway 66 (NH 66)	NH	PWD (NH)	310.16	310.67	124	High-Risk
158	Kottayam	Traffic Kottayam	Kottayam Co Operative Departmental Employees Co Operative Society - Logos Junction	Logos Junction	Railway station road	OR	PWD (Roads)			124	High-Risk
159	Kolam	Parippally PS	180m before Nadakkal Service Coop Bank - 75m after Kalluvathukal Grama Panchayath Office	Kalluvathukkal Junction	National Highway 66 (NH 66)	NH	PWD (NH)	515.13	515.62	124	High-Risk
160	Thiruvananthapuram	CITY TRAFFIC	SBI - Bridge near Infosys	Infosys	National Highway 66 Bypass (NH 66 Bypass)	NH	NHAI	3.46	3.93	123	High-Risk
161	Thrissur	Traffic Thrissur	Marar Road Junction - Chelliyangadi Junction	Kunnam Road Junction	Kodungalloor - Shomur Road (SH - 22)	SH	PWD (Roads)			123	High-Risk
162	Thrissur	PERAMANGALAM	Mundur Service Co-Operative Bank - 50m before Federal Bank	Mundur Junction	Thrissur - Kuttipuram Road (SH - 69)	SH	PWD (Roads)			123	High-Risk
163	Ernakulam	CITY TRAFFIC EAST	Sri Muruga Saravana Bhavan - 70m after D.T.D.C.	Kunnumpuram Junction	National Highway 66 (NH 66)	NH	PWD (NH)	435.09	435.58	122	High-Risk
164	Kolam	Chathanoor PS	70m before Arunodayam Auditorium - 50m after Federal Bank ATM	Chathanoor Junction	National Highway 66 (NH 66)	NH	PWD (NH)	510.21	510.74	121	High-Risk
165	Kolam	PUNALUR	BP Fuel Station - Kumar Palace Road Jn	TB Jn, Punalur	National Highway 744 (NH 744)	NH	PWD (NH)	44.49	44.97	121	High-Risk
166	Kottayam	Kuravilangadu	Kuravilangad Service Co Operative Bank - St Mary's Girls Higher Secondary School	Panchayath Office Junction, Kuravilangad	Main Central Road (SH 1)	SH	PWD (Roads)			120	High-Risk
167	Ernakulam	Perumbavoor	Iringole Post Office - St. Thomas Church	RTO Office, Iringole	State Highway 16 (SH 16)	SH	PWD (Roads)			120	High-Risk
168	Kolam	Kilikollur	Catholic Syrian Bank - 140m after KJ Hospital	Moonam kutti	National Highway 744 (NH 744)	NH	PWD (NH)	4.62	5.12	120	High-Risk
169	Thiruvananthapuram	City Traffic	Vettukad Church - St. Mary's Church, Cheruvettukad	Vettukad	Vell - Shankhumugham road	OR	PWD (Roads)			120	High-Risk
170	Thrissur	PERAMANGALAM	130m after Cheerakuzhy Subramania Temple - Adat Farmers Service Co Operative Bank	Amala Nagar	Thrissur - Kuttipuram Road (SH - 69)	SH	PWD (Roads)			120	High-Risk
171	Kozhikode	TRAFFIC STATION	KSEB Electrical Section, Pottammal- Abeer Medical Center	Pottammal Junction	Mavoor Road	OR	PWD (Roads)			120	High-Risk
172	Kolam	KOTTAYAM	80m before HM Shopping Mall - 210m after Kannanallor Junction	Kannanallor	Kolam - Ayoor road	OR	PWD (Roads)			119	High-Risk
173	Kozhikode	TRAFFIC STATION	Mango Hypermarket - Salafi Masjid	Markavu Junction	Mini Bypass road	SH	PWD (Roads)			119	High-Risk
174	Kozhikode	TRAFFIC STATION	Kunnamangalam UP School - Daymart Supermarket	Kunnamangalam	National Highway 766 (NH 766)	NH	PWD (NH)	14.61	15.11	119	High-Risk
175	Thiruvananthapuram	CITY TRAFFIC	250m before and after Petrol Pump	Thiruvallam Bridge Approach	National Highway 66 Bypass (NH 66 Bypass)	NH	NHAI	16.20	16.70	119	High-Risk
176	Kozhikode	TRAFFIC STATION	YMCA Cross Road Junction - Kozhikode District Co Operative Bank	Mavoor Road Junction	National Highway 766 (NH 766)	NH	PWD (NH)	0.37	0.91	119	High-Risk
177	Thiruvananthapuram	Kazhakkuttom	TRINS PreSchool - Technopark MainGate	Technopark Junction	National Highway 66 Bypass (NH 66 Bypass)	NH	NHAI	0.37	0.87	119	High-Risk
178	Kottayam	TRAFFIC PS KOTTAYAM	Seematti Roundabout - Dhanya Remya Theatre	Mahatma Gandhi Square	National Highway 183 (NH 183)	NH	PWD (NH)	98.93	99.41	118	High-Risk
179	Kolam	KILIKOLLOOR	Kilikollur Railway Station - 70m after Kairali Ford	Kilikollur Junction	National Highway 744 (NH 744)	NH	PWD (NH)	5.64	6.11	118	High-Risk
180	Thiruvananthapuram	Venjanmood	Alanthara Petrol Pump - Indian Coffee House	Gokulam Medical College Junction, Alanthara	Main Central Road (SH 1)	SH	KSTP			118	High-Risk
181	Ernakulam	CITY TRAFFIC WEST	50m before St Thomas More Roman Catholic Latin Church - Janatha Junction	Kumbalangi	Aroor - Thoppumpady road	SH	PWD (Roads)			118	High-Risk
182	Alappuzha	Kuthiathode PS	Patukulangara Devi Temple - Indian Coffee House, Thuravoor	Thuravoor	National Highway 66 (NH 66)	NH	PWD (NH)	377.64	378.14	118	High-Risk
183	Alappuzha	Punnpra	CSI Church - Carmel Road Junction	Carmel College Of Engineering, Aravukad	National Highway 66 (NH 66)	NH	PWD (NH)	418.79	419.28	118	High-Risk
184	Ernakulam	North Parur	Bank of India ATM - 50m before Kairali Motors	Perumpadanna	Republic Road	OR	PWD (Roads)			117	High-Risk
185	Thiruvananthapuram	Vattappara	85m after HP Fuel Station - 85m before Yamaha Showroom	Kanyakulangara Junction	Main Central Road (SH 1)	SH	KSTP			117	High-Risk
186	Thrissur	Thrissur Town West	Aranattukara Public Library - 100m after Thrissur District Vanitha Co-operative Society	Kalyan Nagar, Ayyanthole	Thrissur - kanjani - Vadanapally Road (SH - 75)	SH	PWD (Roads)			117	High-Risk
187	Thrissur	Irinjalakkuda	50 mts before Vellangallur Jn - Glamour Fuels Indian Oil	Vellangallur	Kodungalloor - Shomur Road (SH - 22)	SH	PWD (Roads)			117	High-Risk
188	Alappuzha	Punnpra	Assembly Road Junction - IOC Pump, Punnpra	Kappakada, Punnpra	National Highway 66 (NH 66)	NH	PWD (NH)	418.00	418.49	117	High-Risk
189	Thrissur	KORATTI	Kerala Gramin Bank- 60ms before IOC pump	Chirangara	National Highway 544 (NH - 544)	NH	NHAI	308.89	309.41	117	High-Risk
190	Palakkad	Traffic Palakkad	220m before Kazhcharambu Junction - Dubai Motors	Kazhcharambu Junction	National Highway 544 (NH - 544)	NH	NHAI	211.27	211.81	117	High-Risk
191	Thrissur	Traffic Thrissur	District Medical Office - KFC	Ambakkaden Jn	Thrissur - Palghat Road	OR	PWD (Roads)			116	High-Risk
192	Thiruvananthapuram	City Traffic	Karakkandampam Junction - 100m before Indian Oil Petrol Pump	Karakkandampam Junction	National Highway 66 (NH 66)	NH	PWD (NH)	571.74	572.21	116	High-Risk



Sl. No.	Name of District	Name of Police Station	Name of Landmark	Name of Location	Name of Road	Type of Road	Road Owning Agency (Tentative)	Starting Chainage (Tentative)	Ending Chainage (Tentative)	Accident Severity Index	Priority Order
193	Thiruvananthapuram	CITY TRAFFIC	Poonthura Junction - SM Lock Junction	Poonthura Junction	Vaillyathura - Beemapally - Poonthura Rd	OR	PWD (Roads)			116	High-Risk
194	Ernakulam	MUVATTUPUZHA	Thaqua Juma Masjid - Nehru Junction	Velloorkunnu Signal Junction	National Highway 85 (NH 85)	NH	PWD (NH)	250.95	251.45	116	High-Risk
195	Kottayam	KURAVILANGADU	100m after Vempally Post Office - Vempally Thekkavala	Kanaklary Grama Panchayath, Vempally	Main Central Road (SH 1)	SH	PWD (Roads)			116	High-Risk
196	Kozhikode	QUILANDY	Nandilath G Mart - Indian Oil Petrol Pump	Koyilandy Old Bus Stand Junction	National Highway 66 (NH 66)	NH	PWD (NH)	221.71	222.19	116	High-Risk
197	Thiruvananthapuram	Varikala	Indian Overseas Bank - Dhanya Supermarket	Varikala	State Highway 64	SH	PWD (Roads)			116	High-Risk
198	Ernakulam	CITY TRAFFIC WEST	50m after Bridge - IG Office	High Court Signal Junction	Shanmugam road	OR	PWD (Roads)			115	High-Risk
199	Kolam	Shakthikulangara P S	40m after Kaloor Bhagavathy Temple - Ramankulangara Junction	Ramankulangara	National Highway 66 (NH 66)	NH	PWD (NH)	490.66	491.14	115	High-Risk
200	Kozhikode	TRAFFIC STATION	BSNL Exchange Feroke - AM Motors	Chungam Junction, Feroke	National Highway 66 (NH 66)	NH	PWD (NH)	258.65	259.17	115	High-Risk
201	Thrissur	KUNNAMKULAM	Post Office, Kadavallor - 255m after Kallumpuram Junction	Kallumpuram	Thrissur - Kuttipuram Road (SH - 69)	SH	PWD (Roads)			115	High-Risk
202	Ernakulam	Aluva	Hotel Periyar - Market Junction	Aluva Junction	National Highway 544 (NH - 544)	NH	NHAI	330.08	330.64	114	High-Risk
203	Alappuzha	AROOR	Primary Health Centre, Aroor - Keltron Road Jn	Temple Junction, Aroor	National Highway 66 (NH 66)	NH	PWD (NH)	367.93	368.40	114	High-Risk
204	Kolam	Kottiyam PS	Salefi Masjid Mosque - 175m after Mubarak Plywood and Hardware	Umayanallor Junction	National Highway 66 (NH 66)	NH	PWD (NH)	503.37	503.87	114	High-Risk
205	Ernakulam	Traffic East PS	Kannanthodath Lane Junction - Modern Food Enterprises	Changampuzha Junction	Palarivattom - Edappally Road	SH	PWD (Roads)			114	High-Risk
206	Thrissur	VADANAPPILLY	80mts before St. Marys Church 10 th stone- Thalikulam Village Office	Patham Kallu	National Highway 66 (NH 66)	NH	PWD (NH)	379.62	380.12	114	High-Risk
207	Kolam	CHATHANNOOR	70m before Ithikkara Juma Masjid - 55m after Perfect Car Painting Shop (Curve)	Ithikkara Junction	National Highway 66 (NH 66)	NH	PWD (NH)	508.09	508.60	114	High-Risk
208	Alappuzha	Harippad	110m after Hotel Saugandhika Residency - 50m before South Indian Bank ATM	Nangjarkulangara College Junction	National Highway 66 (NH 66)	NH	PWD (NH)	446.56	447.06	114	High-Risk
209	Kottayam	CHINGAVANAM	Chingavanam Brethren Church Road Junction - 90m before Canara Bank	Manthiran kavala, Kurichy	National Highway 183 (NH 183)	NH	PWD (NH)	88.15	88.67	113	High-Risk
210	Ernakulam	CITY TRAFFIC WEST	Pyari Junction - St. Mary's Syrian Church palluruthy	BOT Bridge Junction	Aroor - Thoppumpady road	SH	PWD (Roads)			113	High-Risk
211	Alappuzha	Ambalapuzha	325m before and 125m after Sree Kuruthu Bhagavathy Temple	Thottappally Juma Masjid	National Highway 66 (NH 66)	NH	PWD (NH)	431.65	432.16	113	High-Risk
212	Kozhikode	Koyilandy	120m after JB's Art Gallery - 140m after Vengalam Junction	Vengalam Highway Junction	National Highway 66 (NH 66)	NH	PWD (NH)	231.55(NH66), 12.72(NH66 Bypass)	231.85(NH66), 13.00(NH66 Bypass)	113	High-Risk
213	Kolam	Kolam East PS	St Thomas Syrian Church - Christuraj School	Cheramanmukku	Kappalandmukku - Kadappakkada road	OR	PWD (Roads)			112	High-Risk
214	Ernakulam	CITY TRAFFIC EAST	Axis Bank and ATM - Federal Bank	Koonamthai	National Highway 544 (NH - 544)	NH	NHAI	339.74	340.30	112	High-Risk
215	Ernakulam	NORTH PARUR	St Antony's Church - 70m before Cheriappally Bridge Approach	Cheriappally Bridge	National Highway 66 (NH 66)	NH	PWD (NH)	423.80	424.34	112	High-Risk
216	Pathanamthitta	THIRUVALLA	LP School - 200m after Hospital Road Junction	Aashupathrippadi	Thiruvalla - Mallappally Road (SH 9)	SH	PWD (Roads)			112	High-Risk
217	Thrissur	PERAMANGALAM	Co Operative Bank - 130m after Kerala Gramin Bank ATM	Kaiparambu Junction	Thrissur - Kunnamkulam Road (SH - 69)	SH	PWD (Roads)			112	High-Risk
218	Thiruvananthapuram	CITY TRAFFIC	120m before Pananvila Junction - MG College Gate	Paruthippara Junction	Main Central Road (SH 1)	SH	KSTP			112	High-Risk
219	Ernakulam	Aluva	80m after IOCL - Ambattukavu Metro Station	Ambattukavu	National Highway 544 (NH - 544)	NH	NHAI	333.75	334.32	112	High-Risk
220	Ernakulam	Muvattupuzha	State Bank Of India - MS used cars Showroom	Peezhakapilly	Main Central Road (SH 1)	SH	PWD (Roads)			112	High-Risk
221	Thiruvananthapuram	Medical College	130m after IDBI Bank - Ideal Home Appliances	Uloor Junction	National Highway 66 (NH 66)	NH	KRFB	569.25	569.70	111	High-Risk
222	Ernakulam	CITY TRAFFIC EAST	Avenue Junction - 100m before BSNL Exchange	SN Junction, Thrippunithura	National Highway 85 (NH 85)	NH	PWD (NH)	281.59	282.11	111	High-Risk
223	Alappuzha	Punnapra	140m after Reliance - 90m after Chinnmaya	Ithookkukulam	National Highway 66 (NH 66)	NH	PWD (NH)	415.98	416.49	111	High-Risk
224	Pathanamthitta	PANDALAM	Kanyaka Silk - Indian Oil Petrol Pump	Pandalam Junction	Main Central Road (SH 1)	SH	KSTP			111	High-Risk
225	Kolam	Kottarakkara PS	120m after Indian Oil Petrol Pump - Rajani School	Kalayapuram	Main Central Road (SH 1)	SH	KSTP			111	High-Risk
226	Kozhikode	TRAFFIC STATION	300m before Feroke Police Station( Towards Bridge) - Feroke Post Office	Pettah Feroke	National Highway 66 (NH 66)	NH	PWD (NH)	257.54	258.03	111	High-Risk
227	Thiruvananthapuram	CITY TRAFFIC	Brahmos Aerospace - 110m after Fire And Rescue Station	Fire And Rescue, Chakkai	Veli - Perumathura road	OR	PWD (Roads)			111	High-Risk
228	Pathanamthitta	ADOOR	210m after St Mary's Church - Mayoaram Auditorium	Kilvayal	Main Central Road (SH 1)	SH	KSTP			111	High-Risk
229	Ernakulam	Kalady	HP Fuel Station - Kerala Gramin Bank	Kalady Junction	Main Central Road (SH 1)	SH	PWD (Roads)			110	High-Risk
230	Thiruvananthapuram	City Traffic	VJT Junction - Statue Junction	Statue	National Highway 66 (NH 66)	NH	PWD (NH)	564.06	564.55	110	High-Risk
231	Kolam	Chevera PS	60m after Le Arabia - 100m before FKM Auditorium	Vettamukku	National Highway 66 (NH 66)	NH	PWD (NH)	475.84	476.35	110	High-Risk
232	Alappuzha	Kayamkulam	130m before North Masjid - 55m before Lamsy Hypermarket and Wedding Center	Oachira Premier Junction	National Highway 66 (NH 66)	NH	PWD (NH)	461.94	462.45	110	High-Risk
233	Ernakulam	MUNAMBAM	HP Pump - Arya Bhangy Honda Showroom	DevaswomNada Junction	State Highway 63 (SH 63)	SH	PWD (Roads)			109	Moderate-Risk
234	Thiruvananthapuram	Pettah	Pettah Railway Station Junction - Indian Oil Petrol Pump	Naakumukku	Palayam - Airport Rd	OR	PWD (Roads)			109	Moderate-Risk
235	Ernakulam	ANGAMALI	80m before Karukutty Junction - Maxx Inn M Star Hotels	Karukutty Junction	National Highway 544 (NH - 544)	NH	NHAI	312.35	312.89	109	Moderate-Risk
236	Thiruvananthapuram	KAZHAKUTTOM	KR Bakers - BSNL Telephone Exchange, Karyavattom	Ambalathinkkara	National Highway 66 (NH 66)	NH	PWD (NH)	551.33	551.84	109	Moderate-Risk
237	Ernakulam	CITY TRAFFIC EAST	ICICI Bank - St Mary's Church	North Kalamassery	National Highway 544 (NH - 544)	NH	NHAI	337.71	338.22	108	Moderate-Risk
238	Alappuzha	HARIPPAD	IOC Pump - Harippad Government Boys High School	Madhava Junction, Harippad	National Highway 66 (NH 66)	NH	PWD (NH)	444.04	444.53	108	Moderate-Risk
239	Malappuram	MANJERY	Kuthukkal Road Junction - South Indian Bank	Manjeri Junction	State Highway 71 (SH 71)	SH	PWD (Roads)			108	Moderate-Risk
240	Thiruvananthapuram	Venjaramood	Venjaramoodu Police Station - ICICI Bank	Venjaramoodu Junction	Main Central Road (SH 1)	SH	KSTP			108	Moderate-Risk
241	Thiruvananthapuram	ATTINGAL	340m before and 160m after Korani Road Junction	Korani Junction	National Highway 66 (NH 66)	NH	PWD (NH)	538.11	538.61	108	Moderate-Risk



Sl. No.	Name of District	Name of Police Station	Name of Landmark	Name of Location	Name of Road	Type of Road	Road Owning Agency (Tentative)	Starting Chainage (Tentative)	Ending Chainage (Tentative)	Accident Severity Index	Priority Order
242	Thiruvananthapuram	Mangalapuram	Kerala Gramin Bank - Bajaj Showroom	Kaniyapuram Junction	National Highway 66 (NH 66)	NH	PWD (NH)	547.45	547.96	108	Moderate-Risk
243	Kottayam	Kaduthuruthy	Manjoor Vanitha Co Operative Society - 125m after Kuruppanthara Junction	Kuruppanthara	State Highway 15 (SH 15)	SH	PWD (Roads)			107	Moderate-Risk
244	Kozhikode	Traffic City	SBI - 85m after IDBI Bank	Parayancheri, Kottol	Mavoor Road	OR	PWD (Roads)			107	Moderate-Risk
245	Ernakulam	Traffic West PS	The Avenue Regent - Hotel Hamilton	Palimukku Junction	Mahatma Gandhi road	SH	PWD (Roads)			107	Moderate-Risk
246	Thiruvananthapuram	Kattakkada	140m before Service Co Operative Bank - Rajasree Auditorium	Kili, Kattakkada	Thiruvananthapuram - Neyyar dam road	OR	PWD (Roads)			107	Moderate-Risk
247	Malappuram	VAZHAKKAD	250m before and after Azhinja Junction	Azhinja Junction	National Highway 66 (NH 66)	NH	PWD (NH)	24.23	24.76	107	Moderate-Risk
248	Kolam	Anchal PS	Kolam Co Operative Bank - Central Bank Of India	RO Junction, Anchai	Ayoor Punaor Road (SH 48)	SH	PWD (Roads)			107	Moderate-Risk
249	Thiruvananthapuram	CITY TRAFFIC	PMG Junction - QRS, Piamodu	Piamodu Junction	National Highway 66 (NH 66)	NH	PWD (NH)	562.34	562.85	106	Moderate-Risk
250	Malappuram	MALAPPURAM	Dubai Gold and Diamonds - 160m after Islahiya Masjid	Kizhakkethala, Downhill	National Highway 966 (NH 966)	NH	PWD (NH)	48.87	49.37	106	Moderate-Risk
251	Alappuzha	Mavelikara	150m before Chettikulangara Temple Junction-Chettikulangara Post Office	Chettikulangara Temple Junction	Kayamkulam - Thiruvalla Road (SH 6)	SH	PWD (Roads)			106	Moderate-Risk
252	Alappuzha	MARARIKULAM	90m after Charamangalam Knanaya Church - Kanjikuhi Block Panchayat Office	SN Puram, Kanjikuhi	National Highway 66 (NH 66)	NH	PWD (NH)	396.03	396.54	106	Moderate-Risk
253	Palakkad	PATTAMPI	90m after Chelanniyoor Bhagavathi Temple - 75m after Namaskara Pally, Pulassery	Govt LP School, Koppam, Pulasseri	Koppam - Valancherry Road	OR	PWD (Roads)			106	Moderate-Risk
254	Thiruvananthapuram	Kilmanoor	70m after Juma Masjid, Karette - Kerala Gramin Bank	Karette	Main Central Road (SH 1)	SH	KSTP			106	Moderate-Risk
255	Ernakulam	Traffic West PS	Parippu Junction - St Mary's Chapel Road Junction	Thoppampadi Village Office	PT Jacob Road (SH 66)	SH	PWD (Roads)			106	Moderate-Risk
256	Thiruvananthapuram	CITY TRAFFIC	SP Supermarket - 85m after Kausuthubam Auditorium	Peroorkada	State Highway 2 (SH 2)	SH	PWD (Roads)			106	Moderate-Risk
257	Alappuzha	RAMANKARI	80m after Kuttanadu Vikasana Samiti - 100m before The Salvation Army Church	Mampuzhakary	Alappuzha - Changanassery Road (SH 11)	SH	PWD (Roads)			106	Moderate-Risk
258	Thirissur	MATHILAKOM	80m after Glory Palace Auditorium - Lamiya Silks	Moonpedika	National Highway 66 (NH 66)	NH	PWD (NH)	396.17	396.65	106	Moderate-Risk
259	Thirissur	THRISSUR TRAFFIC	Kairai Ford - Tennis Academy	Puzhakkal	Thirissur - Kuttipuram Road (SH - 69)	SH	PWD (Roads)			105	Moderate-Risk
260	Kolam	Kundara P S	60m after Kundara Service Co Operative Bank - 65m after Sree Narayana Guru Mandiram	Palimukku, Kundara	National Highway 744 (NH 744)	NH	PWD (NH)	14.18	14.67	105	Moderate-Risk
261	Thirissur	OLLOOR	Chennai Ananda Bhavan - 100m before Nippon Toyota	Nadathara	National Highway 544 (NH - 544)	NH	NHAI	272.51	273.05	105	Moderate-Risk
262	Thirissur	KUNNAMKULAM	140m after HP Pump - TME Higher Secondary School	Perumplavu Junction	Thirissur - Kuttipuram Road (SH - 69)	SH	PWD (Roads)			104	Moderate-Risk
263	Kolam	TRAFFIC PS QUILON	Cantonment Railway Junction - Reservoir Junction	Railway Station Junction	National Highway 66 (NH 66)	NH	PWD (NH)	496.07	496.54	104	Moderate-Risk
264	Thiruvananthapuram	ATTINGAL	115m after Hyundai Showroom - PWD Rest House	Poovanpara Bridge	National Highway 66 (NH 66)	NH	PWD (NH)	531.70	532.18	104	Moderate-Risk
265	Ernakulam	CITY TRAFFIC EAST	Karingachira Junction -70m after Hill Palace Road Junction	Karingachira Junction	National Highway 85 (NH 85)	NH	PWD (NH)	279.01	279.51	104	Moderate-Risk
266	Ernakulam	KURUPANPADI	180m before Kurichilacod Road Junction - St Thomas Church	Keezhilam	Main Central Road (SH 1)	SH	PWD (Roads)			104	Moderate-Risk
267	Thirissur	KODAKARA	Kallada Bar - 120m after Mother and Children Hospital	Kodakara Junction	National Highway 544 (NH - 544)	NH	NHAI	291.26	291.80	104	Moderate-Risk
268	Kozhikode	TRAFFIC STATION	Sahara Furnitures - 115m after Perole Masjid	Veliparamba KSEB SubStation	Mavoor Road	OR	PWD (Roads)			104	Moderate-Risk
269	Alappuzha	TRAFFIC	Cassia Restaurant - Holy Family Church	Kommedy Junction	National Highway 66 (NH 66)	NH	PWD (NH)	408.70	409.21	104	Moderate-Risk
270	Thiruvananthapuram	Mangalapuram	175m before Technocity Entrance - 125m after A V Marble Palace	Technocity, Palipuram	National Highway 66 (NH 66)	NH	PWD (NH)	544.23	544.74	104	Moderate-Risk
271	Thirissur	THRISSUR TRAFFIC	NSS Hall Chettupuzha - 260m after HP Petrol Pump	Chettupuzha	Thirissur - Kanjani - Vadanapally Road (SH - 75)	SH	PWD (Roads)			104	Moderate-Risk
272	Kottayam	THALAYOLAPARAMBU	75m after KR Auditorium - Thalayolaparambu Farmers Bank	Thalayolaparambu	Elumanoor - Ernakulam Road (SH 15)	SH	PWD (Roads)			104	Moderate-Risk
273	Malappuram	CHANGARAMKULAM	Palekkatt Furnitures - Nethaj Bypass Road	Edappal	Thirissur - Kuttipuram Road (SH - 69)	SH	PWD (Roads)			104	Moderate-Risk
274	Malappuram	THENJIPPALAM	140m before Police Station Road Junction - State Bank of India	Calicut University, Thenipalam	National Highway 66 (NH 66)	NH	PWD (NH)	267.80	268.32	103	Moderate-Risk
275	Alappuzha	Mannancherry	70m before Sub Registrar Office,Mararikulam - 50m before Stymas Honda	Fish Market, Kalavoor Junction	National Highway 66 (NH 66)	NH	PWD (NH)	402.73	403.21	103	Moderate-Risk
276	Ernakulam	NORTH PARUR	Government Boys Higher Secondary School - State Bank of India	KMK Junction	National Highway 66 (NH 66)	NH	PWD (NH)	419.91	420.41	103	Moderate-Risk
277	Ernakulam	Traffic East PS	State Bank of India - White Fort	Kannadikkadu	National Highway 66 (NH 66)	NH	NHAI	350.39	350.89	103	Moderate-Risk
278	Malappuram	MANJERY	Manjeri Co Operative Bank - Mars Home Center, Valluvambram	Valluvambram	National Highway 966 (NH 966)	NH	PWD (NH)	38.34	38.83	103	Moderate-Risk
279	Thiruvananthapuram	City Traffic	Mathrubhumi Road Junction - Family Court Junction	Vanchiyoor Junction	Vanchiyoor road	OR	PWD (Roads)			102	Moderate-Risk
280	Kolam	KARUNAGAPPALLY	Kottakuzhi Super Market - HP Petrol Pump	Pulimann Junction, Karunagappally	National Highway 66 (NH 66)	NH	PWD (NH)	470.64	471.15	102	Moderate-Risk
281	Kozhikode	SADAGARA	Court Junction - Hotel Opal Inn	Vadakara Old Bus Stand	National Highway 66 (NH 66)	NH	PWD (NH)	198.76	199.29	102	Moderate-Risk
282	Kolam	SasthemcoPS	Yamaha Showroom - Hotel Surendra	Bharanikavu Junction	National Highway 183 (NH 183)	NH	PWD (NH)	27.62	28.18	102	Moderate-Risk
283	Kozhikode	TRAFFIC STATION	145m Manha Furniture - 165m after Kozhikode District Co Operative Bank	Kutikkattur	Mavoor Road	OR	PWD (Roads)			102	Moderate-Risk
284	Ernakulam	CITY TRAFFIC EAST	100m before Pipeline Road Junction - Nesto Mall	Palarivattom Junction	National Highway 66 (NH 66)	NH	NHAI	343.95	344.43	102	Moderate-Risk
285	Kolam	KOTTARAKKARA	Moto Plus, Kottarakkara - St Stephen Church, Mylom	Mylom Junction	Main Central Road (SH 1)	SH	KSTP			102	Moderate-Risk
286	Thiruvananthapuram	City Traffic	75m before Muthoot Fincorp - 80m after Tata Motors	Pachalloor Temple	National Highway 66 Bypass (NH 66 Bypass)	NH	NHAI	18.58	19.08	101	Moderate-Risk
287	Alappuzha	Kayamkulam	65m after Federal Bank - 75m after Power City Hero	Kottukulangara	National Highway 66 (NH 66)	NH	PWD (NH)	456.07	456.57	101	Moderate-Risk
288	Alappuzha	AMBALAPUZHA	80m after Beach Road Junction - Kakkazham Higher Secondary School	Kakkazham Junction	National Highway 66 (NH 66)	NH	PWD (NH)	423.69	424.17	101	Moderate-Risk



Sl. No.	Name of District	Name of Police Station	Name of Landmark	Name of Location	Name of Road	Type of Road	Road Owning Agency (Tentative)	Starting Chainage (Tentative)	Ending Chainage (Tentative)	Accident Severity Index	Priority Order
289	Kolam	Kundara PS	Prumpuzha St Joseph Church - Ambadi Auditorium	Perumpuzha	Kottiyam - Kundara Road	OR	PWD (Roads)			101	Moderate-Risk
290	Kolam	Kolam Traffic PS	High School Junction - After Iron Bridge	High School Junction	National Highway 66 (NH 66)	NH	PWD (NH)	493.80	494.29	100	Moderate-Risk
291	Alappuzha	MANNANCHERRY	Valavanad Colgate Junction - 150m after Hospital Junction Road	Valavanad Colgate Junction	National Highway 66 (NH 66)	NH	PWD (NH)	400.60	401.11	100	Moderate-Risk
292	Kottayam	CHANGANASSERY	100m after MGF Hyundai - 65m after Indian Oil Petrol Pump	Bypass Junction, Palathara	National Highway 183 (NH 183)	NH	PWD (NH)	83.46	83.95	100	Moderate-Risk
293	Kolam	PUNALUR	HP Petrol Pump - Hotel Saravan Bhavan	Post Office Junction, Punalur	National Highway 744 (NH 744)	NH	PWD (NH)	43.94	44.44	100	Moderate-Risk
294	Kozhikode	Vatakara	KSEB Assistant Engineer Office - Supply Co	Kanetti Junction	National Highway 66 (NH 66)	NH	PWD (NH)	195.08	195.56	99	Moderate-Risk
295	Kolam	Kilikkolur PS	260m before Kallanthazham Junction - 240m after Kallanthazham Junction	Kallanthazham Junction	National Highway 66 Bypass (NH 66 Bypass)	NH	PWD (NH)	8.15	8.67	99	Moderate-Risk
296	Kolam	Chavara PS	370m before Titanium Signal Junction - 130m after Titanium Junction	Titanium Junction	National Highway 66 (NH 66)	NH	PWD (NH)	478.44	478.95	99	Moderate-Risk
297	Malappuram	KONDOTTY	Kerala Gramin Bank - Malabar Gold and Diamonds	Kondotty Junction	National Highway 966 (NH 966)	NH	PWD (NH)	28.31	28.80	99	Moderate-Risk
298	Pathanamthitta	Pathanamthitta	125m before St Peters Church - 45m after Indian Oil	St Peters Junction	Pathanamthitta Ring Road	OR	PWD (Roads)			99	Moderate-Risk
299	Kolam	Kunnikode PS	Central Bank of India - Family Health Center, Vellakuzhy	Kunnikode	National Highway 744 (NH 744)	NH	PWD (NH)	34.93	35.41	99	Moderate-Risk
300	Alappuzha	Kareelakulangara	St. George's Church, Cheppad - Cheppad Railway Station Junction Road	Marthoma Church, Cheppad	National Highway 66 (NH 66)	NH	PWD (NH)	449.90	450.36	99	Moderate-Risk
301	Kolam	SAKTHIKULANGARA	Dhanya Supermarket - Carnival Kapihans Cinemas	Shakthikulangara Junction	National Highway 66 (NH 66)	NH	PWD (NH)	487.55	488.04	99	Moderate-Risk
302	Thrissur	PERAMANGALAM	Mundoor Junction - BP Petrol Pump	Mundoor	Thrissur - Kuttipuram Road (SH 69)	SH	PWD (Roads)			99	Moderate-Risk
303	Ernakulam	CITY TRAFFIC EAST	The Pentecostal Mission Faith Home - Puthiyakavu Temple	Hospital Junction	State Highway 15 (SH 15)	SH	PWD (Roads)			98	Moderate-Risk
304	Kannur	TALIPARAMBA	School Road Junction - Family SuperMarket	Manna Road Junction	Thaliparamba - Irity Road (SH 36)	SH	PWD (Roads)			98	Moderate-Risk
305	Kolam	Kottiyam PS	120m before Popular Hyundai - 60m after Sumayya Auditorium	Pottarumukku	National Highway 66 (NH 66)	NH	PWD (NH)	503.94	504.44	98	Moderate-Risk
306	Kolam	Kolam West PS	Thevalli Palace - IES Thevalli Hostel	Thevalli	National Highway 744 (NH 744)	NH	PWD (NH)	0.68	1.15	98	Moderate-Risk
307	Kozhikode	Koduvally	65m after MPC Hospital - Canara Bank	Koduvally Bus Stand	National Highway 183 (NH 183)	NH	PWD (NH)	22.37	22.84	98	Moderate-Risk
308	Thrissur	Ollur	Food Factory - Federal Bank	Marathukara	National Highway 544 (NH - 544)	NH	NHAI	277.41	277.96	98	Moderate-Risk
309	Kolam	Kolam Traffic PS	Polayathod Market - State Bank of India	Polayathod Junction	National Highway 66 (NH 66)	NH	PWD (NH)	497.90	498.41	97	Moderate-Risk
310	Malappuram	THENJIPPALAM	130m from Masjid Swahaba - 110m after Village Office	Idmuzzhikali	National Highway 66 (NH 66)	NH	PWD (NH)	263.22	263.72	97	Moderate-Risk
311	Ernakulam	CITY TRAFFIC WEST	Tri Star Regency Hotel - Mascot Tower	Kadavanthara Junction	Sahodaran Ayyappan road (SH 15)	SH	PWD (Roads)			97	Moderate-Risk
312	Thrissur	Anthikad	Vettaikaran Shiva Temple Road Junction - 60m after Sree Gurudeva Auditorium	Arimpur	Thrissur - Kanjani - Vadanapally Road (SH - 75)	SH	PWD (Roads)			96	Moderate-Risk
313	Alappuzha	Kuthiathode PS	100m before Moham Hospital - ECEK High School	Chambanadu	National Highway 66 (NH 66)	NH	PWD (NH)	374.22	374.72	96	Moderate-Risk
314	Kolam	TRAFFIC PS QUILON	Ashtamudi Hospital Road Junction - 50m after Grand Auditorium	Mevaram Bypass Junction	National Highway 66 Bypass (NH 66 Bypass)	NH	PWD (NH)	502.19(NH66), 12.72(NH66 Bypass)	502.41(NH66), 13.00(NH66 Bypass)	96	Moderate-Risk
315	Pathanamthitta	ARANMULA	Kozhencherry Private Stand - Gopika Mega Mart	Kozhencherry Private Stand	Thiruvalla - Kumbazha Road (SH 7)	SH	PWD (Roads)			96	Moderate-Risk
316	Thrissur	CHERPU	HP Petrol Pump - Bank of India	Perumbilasherry	Kodungalloor - Shomur Road (SH - 22)	SH	PWD (Roads)			96	Moderate-Risk
317	Alappuzha	PUNNAPRA	Carnel Road Junction - Manappuram Bank	Punnappa	National Highway 66 (NH 66)	NH	PWD (NH)	419.32	419.83	96	Moderate-Risk
318	Thiruvananthapuram	Vilappilsala	45m before St Xavier's Higher Secondary School - Peyad Co Operative Society	Palimukku	Thiruvananthapuram - Peyad - Malayankkezh Rd	OR	PWD (Roads)			95	Moderate-Risk
319	Ernakulam	CITY TRAFFIC EAST	150m from EVM Nissan - 165m before Panangad Police Station	Madavana Junction	National Highway 66 (NH 66)	NH	NHAI	354.43	354.93	95	Moderate-Risk
320	Thiruvananthapuram	Sreekaraiyam	Kerala Gramin Bank - 70m after Pongummoodu Junction	Pongummoodu Junction	National Highway 66 (NH 66)	NH	PWD (NH)	557.54	558.08	95	Moderate-Risk
321	Ernakulam	Aluva	New Bharat Tyres - 100m before Surabhi Hotel	Muttom Metro Station	National Highway 544 (NH - 544)	NH	NHAI	334.92	335.45	95	Moderate-Risk
322	Ernakulam	NJARACKAL	Narakkal Grama Panchayath - St Joseph Chapel	Njarackal	State Highway 63 (SH 63)	SH	PWD (Roads)			95	Moderate-Risk
323	Thrissur	Irinjialakkuda	Axis Bank - Irinjialakkuda Town Cooperative Bank	Tana Junction	Kodungalloor - Shomur Road (SH - 22)	SH	PWD (Roads)			94	Moderate-Risk
324	Ernakulam	Traffic West PS	AR Camp - Kerala Chamber of Commerce and Industry	Menaka Bus Stop	Shanmugam road	OR	PWD (Roads)			94	Moderate-Risk
325	Alappuzha	PUNNAPRA	Sub Station Road Junction - Lala Digital Studio, Kuruvanthode	Kuruvanthodu	National Highway 66 (NH 66)	NH	PWD (NH)	420.60	421.10	94	Moderate-Risk
326	Alappuzha	KAYAMKULAM	Kalyan Jewellers - 275m after ONK Junction	ONK Junction	National Highway 66 (NH 66)	NH	PWD (NH)	457.10	457.62	94	Moderate-Risk
327	Alappuzha	NOORANADU	250m before and after Thamarakulam Junction	Thamarakulam Junction	National Highway 183 (NH 183)	NH	PWD (NH)	38.62	39.14	94	Moderate-Risk
328	Ernakulam	VAZHAKULAM	Hindustan Petroleum - Kothamangalam Road Junction	Vazhakulam	State Highway 8	SH	PWD (Roads)			94	Moderate-Risk
329	Palakkad	Palakkad Town North	100m after Orchid Mail - Hotel New Empire	Sekharipuram	National Highway 966 (NH 966)	NH	PWD (NH)			94	Moderate-Risk
330	Thrissur	Ollur	50m before Pallikara Service Center - 70m after St. Augustine HSS	Kuttanellur	Thrissur - Mannamangalam Road	OR	PWD (Roads)			94	Moderate-Risk
331	Alappuzha	Mararikulam	Prathyasa Cancer ESI Hospital - Perumbathara Motors	Muthilakam	National Highway 66 (NH 66)	NH	PWD (NH)	392.26	392.76	93	Moderate-Risk
332	Ernakulam	NJARACKAL	BP Petrol Pump - 70m after Edavanakkadu Post Office	Edavanakkadu	State Highway 63 (SH 63)	SH	PWD (Roads)			93	Moderate-Risk
333	Kolam	CHAVARA	Boat Jetty Junction, Kanetti - Kolaka Road Junction	Kanetti Bridge	National Highway 66 (NH 66)	NH	PWD (NH)	473.59	474.12	93	Moderate-Risk
334	Kozhikode	BADAGARA	60m after Nilavara Online Supermarket - Parco Institute of Medical Sciences	Peruvattanthazha, NH Bypass	National Highway 66 (NH 66)	NH	PWD (NH)			93	Moderate-Risk
335	Thiruvananthapuram	ATTINGAL	Masjid Thaqwa - Arikathuvur Road Junction	18th Mile, Korani	National Highway 66 (NH 66)	NH	PWD (NH)	537.32	537.82	93	Moderate-Risk
336	Kozhikode	Mukkom	Federal Bank - Karassery Service Co Operative Bank	Mukkam	Koyilandi - Edavanna road (SH-34)	SH	PWD (Roads)			93	Moderate-Risk
337	Alappuzha	HARIPPAD	HP Pump - Shantigiri Ayurveda	RK Junction, Harippad	National Highway 64 (NH 64)	NH	PWD (NH)	445.33	445.86	93	Moderate-Risk
338	Ernakulam	KURUPANPADI	170m before Cherukunnam Bridge - 260m after Margin Free Super Market	Cherukunnam Bridge	Aluva Munnar Road (SH 16)	SH	PWD (Roads)			93	Moderate-Risk
339	Malappuram	Thirurangadi	Parappan Square Road Junction - Post Office Venniyoor	Venniyoor	National Highway 66 (NH 66)	NH	PWD (NH)	285.18	285.68	93	Moderate-Risk
340	Kozhikode	Chevayur	230m before Chevarambalam Bus Stop - Jacee Electronics	Chevarambalam	Chevarambalam Mini Bypass Road	OR	PWD (Roads)			93	Moderate-Risk





KSCSTE - NATIONAL TRANSPORTATION PLANNING AND RESEARCH CENTRE  
An institution of Kerala State Council for Science, Technology and Environment

**KSCSTE - National Transportation Planning and Research Centre**  
Sasthra Bhavan, Pattom Palace (PO) Thiruvananthapuram  
[www.natpac.kerala.gov.in](http://www.natpac.kerala.gov.in)



# **IDENTIFICATION AND SHORT-TERM IMPROVEMENT OF CRASH BLACK-SPOTS IN KERALA STATE**

## **STAGE 1: IDENTIFICATION AND PRIORITIZATION OF CRASH BLACK-SPOTS IN KERALA STATE**

### **FINAL REPORT**

**July 2022**

#### **Submitted to**



**KERALA ROAD SAFETY AUTHORITY**

Established under KRSA Act 2007 - Government of Kerala



**natpac**

**KSCSTE - NATIONAL TRANSPORTATION PLANNING AND RESEARCH CENTRE**  
An Institution of Kerala State Council for Science, Technology and Environment



## **FOREWORD**

Roads in Kerala face problems like traffic congestion, air pollution and an alarming number of traffic accidents, which are increasing with the growing motorization rate. In order to operate roads safely, it is necessary to monitor accident occurrence and to assess the scope for remedial treatment to reduce crash rate and severity. There is an urgent need to identify the black spots and prioritize them so that scarce resources can be utilized more judiciously for road safety measures.

At the instance of Kerala Road Safety Authority, KSCSTE-NATPAC has conducted Stage-1 study on identification and prioritization of crash black-spots in the Kerala State. The major objective of the Stage -1 study is to identify the road crash black-spots with crash data for the year 2018-2020 and to prioritize them for implementation of rectification measures in Kerala State. The present final report of the study summarizes methodology, detailed analysis and findings.

Macroscopic analysis of crash data was performed to assess existing crash scenario and trend in the state and is discussed in this report. A total of 4592 crash black-spots were identified in the State by conducting a series of geospatial and statistical analysis. Around 60% of the fatal and grievous injury crashes in Kerala, had occurred at these identified crash blackspots. Also, around 58% of the fatalities in Kerala had happened at these blackspots. A total of 374 priority black-spots were identified from the list of crash black-spots, based on the discussions with Kerala Road Safety Authority (KRSA).

The study was conducted by a team of an interdisciplinary staff of KSCSTE-NATPAC consisting of Road Safety Engineers and GIS Specialists for the identification and prioritization of crash black spots in the Kerala State.

Effective coordination of road safety efforts across multiple sectors and stakeholders is critical for treatment of crash black spots. It is hoped that early rectification of identified crash black spots will go a long way in evolving safe travel for people in the Kerala State.

Thiruvananthapuram  
July 2022

**Dr. Samson Mathew**  
**Director**  
**KSCSTE - NATPAC**



## **ACKNOWLEDGEMENT**

The Study Team expresses its deep sense of gratitude to the Transport Commissioner, Motor Vehicle Department and the Road Safety Commissioner, Kerala Road Safety Authority (KRSA) for extending financial support to KSCSTE-National Transportation Planning and Research Centre (KSCSTE-NATPAC) and in showing a keen interest in the study.

We sincerely acknowledge the sincere support and help extended by Additional Director General of Police, State Crime Records Bureau and Inspector General of Police, Traffic & Road Safety Management in providing requisite crash data for the smooth conduct of the study.

We duly acknowledge the efforts extended by road owning agencies comprising of National Highway Authority of India (NHAI), Public Works Department (NH), Public Works Department (R&B), and Public Works Department (Maintenance Wing).

The compilation work, analysis and preparation of report were organized and rendered by the staff of NATPAC is gratefully acknowledged.

**Er. Ebin Sam S**  
**Scientist**  
**Traffic Engineering and Safety Division**  
**KSCSTE - NATPAC**

**Er. V S Sanjay Kumar**  
**Principal Scientist & Head**  
**Traffic Engineering and Safety Division**  
**KSCSTE - NATPAC**



### STUDY TEAM

Er. V S Sanjay Kumar	Principal Scientist	Team Leader
Er. Ebin Sam S	Scientist	Data collection, Statistical analysis, Geospatial analysis, Report preparation
Er. Deeptha M S	Project Fellow	Data Analysis, Data Compilation, Geospatial analysis & Map Preparation
Er. Angel Maria Mathew	Project Fellow	Data Compilation
Er. Amrutha G S	Project Fellow	Data Compilation
Er. Anamika B	Project Fellow	Data Compilation
Er. Muhammed Hafiz A N	Project Fellow	Data Compilation
Er. Sujay Ravindran	Project Fellow	Data Compilation
Er. Chandni Divakaran P	Project Fellow	Data Compilation
Er. Sai Priya P	Project Fellow	Data Compilation



## **EXECUTIVE SUMMARY**

In 2019, Kerala witnessed 41,111 road crashes resulting in 4,440 fatalities and injuring 46,055 persons as per the data collected from Kerala State Crime Records Bureau. But in 2020, road crashes in the state reduced to 27,114 crashes resulting in 2898 fatalities and 29692 injuries. Even though the absolute number of crashes decreased in 2020 due to imposition of Covid-19 travel restrictions, there was no significant reduction in fatality rate.

According to Ministry of Road Transport & Highways (MoRTH) report on Road Accidents in India-2019, the share of road crashes in Kerala accounted for 9.2% per cent of the total road crashes in the country, occupying the fourth position among all the States. The crash occurrence was 113 road crashes per lakh population, which is more than three times the national average and the second-highest in the country. In the case of crash injuries, it was 127 persons per lakh population, which is again more than three times the national average but the highest in the country. Annual crash rate per km of road length at 0.14 was found to be twice the national average (0.07).

Roads in Kerala face problems like traffic congestion, air pollution and an alarming number of traffic accidents, which are increasing with the growing motorization rate. In order to operate roads safely, it is necessary to monitor accident occurrence and to assess the scope for remedial treatment to reduce crash rate and severity. Black Spot Management (BSM), which is a reactive approach within the discipline of traffic safety, involves scientific analysis of crash data, identifying the nature and cause of crashes and designing appropriate engineering interventions leading to the prevention of such road accidents in future. Identification, analysis and treatment of these black spots are widely regarded as one of the most effective approaches in preventing road crashes. There is an urgent need to identify the black spots and prioritize them so that scarce resources can be utilized more judiciously for road safety measures.

KSCSTE-NATPAC had submitted 'Protocol for Black-spot management (BSM) of the road network in Kerala' to Government of Kerala and Kerala Road Safety Authority in the year 2016. Accordingly, as per the Protocol for Black-spot management, it was proposed by KSCSTE-NATPAC to undertake study in two



stages for identification and prioritization of accidents black spots and to carry out road safety inspections of prioritized accident black-spots to identify suitable short term immediate improvement measures. Kerala Road Safety Authority (KRSA) has entrusted KSCSTE-NATPAC to conduct study on Stage-1 study "Identification and Prioritization of crash blackspots" and Stage-2 study "Preparation of short term improvement measures for blackspots".

At the instance of Kerala Road Safety Authority, KSCSTE-NATPAC has conducted Stage-1 study on identification and prioritization of crash black-spots in the Kerala State. The major objective of the Stage-1 study is to identify the road crash black-spots with crash data for the year 2018-2020 and to prioritize them for implementation of rectification measures in Kerala State. The present draft final report of the study summarizes methodology, detailed analysis and findings.

Reports and documents comprising earlier studies, and other relevant documents containing road crash blackspots or related information pertaining to the study area and relevant for this study were collected and catalogued. Details of black-spots identified for the Kerala state during recent years by various departments/agencies were compiled in this regard.

Secondary data from various sources was collected related to the study area, which includes crash statistics for the past three years, road network characteristics, vehicle population statistics, demographic characteristics, area statistics, etc. Crash data with geographical co-ordinates pertaining to the years 2018-2020, collected from Police department were compiled and refined for further macroscopic and geo-spatial analysis. The macroscopic analysis was performed to assess existing crash scenario and trend for previous three calendar years (2018 - 2020) in the Kerala State.

A total of 1,08,406 crashes occurred in Kerala during the last three calendar years (2018 - 2020) resulting in 10,997 fatal crashes and 78,100 grievous injury crashes. The same period recorded 15,743 minor injury crashes and 3566 non injury crashes, which are often under reported. Details of type of crashes during 2018 - 2020 in the state during 2018 - 2020 in the state. The reduction in absolute number of crashes in the state is due to travel restrictions due to Covid-19.



During the last three calendar years, 11,641 people died, 85,834 people were grievously injured and 35,371 people suffered minor injuries in road crashes in the state. Fatality rate is the number of persons killed per 100 crashes. Even though the absolute number of crashes reduced in 2020 due to travel restrictions, there was no significant reduction in fatality rate. Around 11 fatalities occurred in every 100 crashes during last three calendar years.

The crash rate of all categories of roads in Kerala was computed using crash data of last three calendar years and length of road. Annual Crash rate was found to be 0.14 crashes/km.

Crash Data collected from SCRB was processed and converted to compatible file format for performing geospatial analysis in GIS Software. It shall be noted that discrepancies in latitude and longitude of crash spots, if any, will be reflected in the accuracy of crash black spots. Field verification of crash spots and crash data is outside the scope of present study.

All crash spots pertaining to the last three calendar years (2018-2020) were attributed to crash characteristics for mapping using GIS Software. Minor injury and non-injury accidents are not considered in the analysis as they are either under-reported or not reported. Fatal and Grievous Injury crashes along with the attributes were digitized and mapped on ArcGIS Software for further analysis and identification of crash-prone locations. The road network and selected crash data were loaded in the ArcGIS software for identifying crash-prone locations.

Mapped and attributed accident data was analysed using ArcGIS software to identify crash blackspots in Kerala. The geospatial analysis was performed using GIS software to identify crash black-spots satisfying Ministry of Road Transport & Highways (MoRTH) definition. As per MoRTH's criteria, an indicative list of around 4600 road stretches of 500m were identified as crash blackspots/hazardous locations in Kerala State.

All hazardous locations identified are prioritized based on the Crash Severity index (CSI). All the identified crash blackspots were categorized into three classes based on the Average Severity Value. Average Severity calculated based the CSI value of crash blackspots in Kerala was found to be 39. All classes of



crash blackspots shall be treated with suitable counter measures at varying scale depending on the severity and technical study.

Maps collected from PWD (Maintenance Cell) were on different datum as compared with the Crash Data and the transformation of datum to World Geodetic System resulted in large positional errors. As accurate road chainage data is not available in GIS format from road owning agencies, the same will be ascertained in the Stage-2 study during the conduct of Road Safety Inspection. Secondary sources such as Google Maps, NATPAC database, PWD GIS portal etc, were used to identify roads, even though there was lack of consistency and accuracy, due to the handing over of road alignments from PWD (NH) to NHAI, which happened recently.

A total of 4592 road stretches of 500m in length are identified as crash blackspots in Kerala, which was further classified into three classes namely, Class I (606 locations), Class II (1036 locations) and Class III (2950 locations) according to the Crash Severity Index. Among these crash black-spots locations, where projects of infrastructure improvement/black-spot rectification are in anvil/in progress, needs to be excluded for the conduct of Stage 2 study.

Ernakulam district has highest number (703) of crash blackspots, closely followed by Thiruvananthapuram district (694). Thrissur (548) and Alappuzha (420), Kozhikode (413), Kollam (369) and Kottayam (334) districts have significant number of crash blackspots.

Of the identified crash blackspots, a total of 1286 blackspots are identified on the National Highways in Kerala. There are 1462 blackspots on State Highways and 1844 blackspots on the Other Roads in Kerala.

A total of 374 priority black-spots were identified from the list of crash black-spots, based on the discussions with Kerala Road Safety Authority (KRSA). Crash blackspots above the threshold value of 78, computed using Average Severity + 1.5 Standard Deviation, were considered as Priority crash blackspots. A total of 227 priority black-spots were identified on National Highways in Kerala followed by 84 priority black-spots on State Highways and 63 priority black-spots on Other Roads.

Blackspots, which are short stretches where the accidents/fatalities take place repeatedly, get created on the road network due to various reasons like



commissions & omissions in the development projects, changes in the roadside environment and developmental scenario in the region or unplanned developments/unauthorized constructions on/near the roads. Therefore rectification of crash black-spots is a continuous process. After rectification of black-spots, road safety engineering schemes such as mass, route action plans and area-wide schemes shall be implemented for ensuring safer road infrastructure.

Deaths and injuries caused by road accidents are eminently preventable. Effective coordination of road safety efforts across multiple sectors and stakeholders is critical for treatment of black spots. It is hoped that early rectification of crash black-spots will go a long way in evolving safe travel for people in the state.

The study was conducted by a team of an interdisciplinary staff of KSCSTE-NATPAC consisting of Road Safety Engineers, GIS Specialists and Road Safety Consultants for the identification and prioritization of crash black spots in the Kerala State.

\*\*\*\*



## CONTENTS

Section No.	Title	Page No.
1.	<b>BACKGROUND</b>	<b>1</b>
2.	<b>SCOPE AND OBJECTIVES</b>	<b>2</b>
3.	<b>METHODOLOGY</b>	<b>2</b>
	<i>3.1: Stage 1: Identification and Prioritization of Crash Black spots</i>	<b>2</b>
4.	<b>REVIEW OF PAST BLACKSPOT STUDIES</b>	<b>5</b>
	<i>4.1: Blackspots - 2009</i>	<b>5</b>
	<i>4.2: Blackspots - 2012</i>	<b>5</b>
	<i>4.3: Blackspots - 2015</i>	<b>5</b>
	<i>4.4: Blackspots - 2016</i>	<b>6</b>
	<i>4.5: Blackspots - 2017</i>	<b>6</b>
	<i>4.6: Blackspots - 2019</i>	<b>6</b>
	<i>4.7: Repeated Crash Blackspots</i>	<b>7</b>
5.	<b>MACROSCOPIC ANALYSIS OF CRASH DATA</b>	<b>9</b>
	<i>5.1: Collection of Secondary Data</i>	<b>9</b>
	<i>5.2: Compiling and refinement of Crash Data</i>	<b>9</b>
	<i>5.3: Macroscopic analysis of crash data</i>	<b>9</b>
	<i>5.3.1: Number of crashes</i>	<b>9</b>
	<i>5.3.2: Number of victims</i>	<b>13</b>
	<i>5.3.3: Fatality Rate</i>	<b>15</b>
	<i>5.3.4: Injury Rate</i>	<b>16</b>
	<i>5.3.5: Time of Occurrence</i>	<b>16</b>
	<i>5.3.6: Weather</i>	<b>17</b>
	<i>5.3.7: Area type</i>	<b>18</b>
	<i>5.3.8: Collision type</i>	<b>18</b>
	<i>5.3.9: Type of Road</i>	<b>19</b>
	<i>5.3.10: Crash Rate (Crashes/km)</i>	<b>20</b>
	<i>5.3.11: Type of Motorized Vehicle/Non Motorist Transport Involved</i>	<b>20</b>
	<i>5.3.12: Accused Vehicle Type</i>	<b>20</b>
	<i>5.3.13: Victim Vehicle Type</i>	<b>21</b>
6.	<b>IDENTIFICATION AND PRIORITIZATION OF CRASH BLACKSPOTS</b>	<b>22</b>
	<i>6.1: Data Collection from SCRB</i>	<b>22</b>
	<i>6.2: Mapping of crash spots</i>	<b>22</b>
	<i>6.3: Identification of crash prone locations</i>	<b>25</b>
	<i>6.4: Prioritization of crash black-spots locations</i>	<b>26</b>
	<i>6.5 Categorization of crash black-spot locations</i>	<b>26</b>
	<i>6.6: Chainages of crash black-spots</i>	<b>27</b>
	<i>6.7: List of crash black-spots</i>	<b>27</b>
	<i>6.7.1: District-wise list of crash blackspots in Kerala</i>	<b>28</b>
	<i>6.7.2: Crash blackspots according to road type</i>	<b>36</b>
	<i>6.8: List of priority crash black-spots</i>	<b>37</b>
7.	<b>CONCLUSION</b>	<b>39</b>
	<i>Annexure 1: List of Crash Black-spots on National Highways</i>	



	<i>identified in 2015</i>	
	<i>Annexure 2: List of additional Crash Black-spots on National Highways identified in 2016</i>	
	<i>Annexure 3: List of Crash Black-spots identified in 2017</i>	
	<i>Annexure 4: Prioritized list of Crash Black-spots identified in 2019 based on 2016 - 2018 crash data</i>	
	<i>Annexure 5: List of Crash Black-spots identified in 2021</i>	
	<i>Annexure 6: List of Crash Black-spots identified in 2021 with geographical coordinates of the indicative centroid and road name</i>	
	<i>Annexure 7: List of Priority Crash Black-spots identified in 2021</i>	



**LIST OF TABLES**

<b>Table No.</b>	<b>Title</b>	<b>Page No.</b>
5.1	Types of crashes in the State (2018-2020)	10
5.2	District-wise Number of crashes in the State (2018-20)	11
5.3	Severity of Victims in Kerala state	13
5.4	Number of victims in the State (2018-2020)	14
6.1	Threshold value and number of priority black spots	27
6.2	District-wise list of crash black-spots in Kerala	28
6.3	Crash blackspots according to road type in Kerala	36
6.4	Priority black-spots according to Road Type	37
6.5	Priority black-spots according to District	38



## LIST OF FIGURES

Figure No.	Title	Page No.
2.1	Map showing the study area	2
3.1	Methodology adopted for the study	4
4.1	Repeated crash prone locations in the State	8
5.1	Crash trend in the State (2018-2020)	10
5.2	Map showing district wise number of crashes in the state	12
5.3	Victim Severity trend in the State (2018-2020)	13
5.4	Map showing district wise number of victims in the state	15
5.5	Trend of fatality rate in Kerala (2018-2020)	16
5.6	Trend of injury rate in Kerala (2018-2020)	16
5.7	Share of day and night time crashes in the state	17
5.8	Share of crashes according to time of occurrence in the state	17
5.9	Share of crashes under various weather conditions in the state	18
5.10	Share of crashes according to area type in the state	18
5.11	Collision types of crashes in Kerala (2018-2020)	19
5.12	Share of crashes according to road type in Kerala (2018-2020)	19
5.13	Crash rates (crashes/km) according to the type of road in Kerala	20
5.14	Share of type of road users involved in crashes in Kerala	21
5.15	Share of vehicles accused in crashes in Kerala	21
5.16	Share of victim vehicles in crashes in Kerala	22
6.1	Map showing the fatal and grievous injury crash spots in North Kerala	23
6.2	Map showing the fatal and grievous injury crash spots in Central Kerala	24
6.3	Map showing the fatal and grievous injury crash spots in South Kerala	25
6.4	Crash Blackspots in Thiruvananthapuram district	29
6.5	Crash Blackspots in Kollam district	29
6.6	Crash Blackspots in Alappuzha district	30
6.7	Crash Blackspots in Pathanamthitta district	31
6.8	Crash Blackspots in Kottayam district	31
6.9	Crash Blackspots in Idukki district	32
6.10	Crash Blackspots in Ernakulam district	32
6.11	Crash Blackspots in Thrissur district	33
6.12	Crash Blackspots in Palakkad district	33
6.13	Crash Blackspots in Malappuram district	34
6.14	Crash Blackspots in Kozhikode district	34
6.15	Crash Blackspots in Wayanad district	35
6.16	Crash Blackspots in Kannur district	35
6.17	Crash Blackspots in Kasaragode district	36



## **1. BACKGROUND**

In 2019, Kerala witnessed 41,111 road crashes resulting in 4,440 fatalities and injuring 46,055 persons as per the data collected from Kerala State Crime Records Bureau. But in 2020, road crashes in the state reduced to 27,114 crashes resulting in 2898 fatalities and 29692 injuries. Even though the absolute number of crashes decreased in 2020 due to imposition of Covid-19 travel restrictions, there was no significant reduction in fatality rate.

According to Ministry of Road Transport & Highways (MoRTH) report on Road Accidents in India-2019, the share of road crashes in Kerala accounted for 9.2% per cent of the total road crashes in the country, occupying the fourth position among all the States. The crash occurrence was 113 road crashes per lakh population, which is more than three times the national average and the second-highest in the country, the first being Goa. In the case of crash injuries, it was 127 persons per lakh population, which is again more than three times the national average but the highest in the country. Annual crash rate per km of road length at 0.14 was found to be twice the national average (0.07).

Roads in Kerala face problems like traffic congestion, air pollution and an alarming number of traffic accidents, which are increasing with the growing motorization rate. In order to operate roads safely, it is necessary to monitor accident occurrence and to assess the scope for remedial treatment to reduce crash rate and severity. Safety of existing roads which are fully operational may be improved through several types of procedures in Road Safety Engineering: viz. Black Spot Management, Network Safety Management, Road Safety Audit and Road Safety Inspections.

Black Spot Management (BSM), which is a reactive approach within the discipline of traffic safety, involves scientific analysis of accident data, identifying the nature and cause of accidents and designing appropriate engineering interventions leading to the prevention of such road accidents in future. Identification, analysis and treatment of these black spots are widely regarded as one of the most effective approaches in preventing road crashes.

It is imperative to identify locations where an above-average number of road crashes are occurring showing a pattern of road crashes, as these are



potentially worthwhile sites for investigation and treatment. There is an urgent need to identify the black spots and prioritize them so that scarce resources can be utilized more judiciously for road safety measures.

KSCSTE-NATPAC had submitted 'Protocol for Black-spot management (BSM) of the road network in Kerala' to Government of Kerala and Kerala Road Safety Authority (KRSA) vide letter no. RP00515/2015-16 dated 25.11.2016.

Accordingly, as per the Protocol for Black-spot management, it was proposed by KSCSTE-NATPAC vide Letter No: NATPAC/481/2020-SIC(TE&SD)/03 dated 04.03.2021 to undertake study in two stages for identification and prioritization of crash black spots and to carry out road safety inspections of prioritized crash black-spots to identify suitable short term immediate improvement measures.

Accordingly Kerala Road Safety Authority (KRSA) entrusted KSCSTE-NATPAC to conduct a study on "Identification and Prioritization of crash blackspots" (Stage-1 study) and "Preparation of short term improvement measures for blackspots" (Stage-2 study) vide Proceedings No. A2/1082/KRSA/2020 dated 18.03.2021.

The final report deals with Stage-1 study and summarizes the methodology, macroscopic analysis, identification and prioritization of blackspots.

## **2. SCOPE AND OBJECTIVES**

The major objective of the Stage-1 study is to identify the road crash black-spots using the crash data for the years 2018-2020 and to prioritize them for implementation of rectification measures in Kerala State. The scope of the study covers the entire state of Kerala. (**Figure 2.1**)



**Figure 2.1: Map showing the study area**



### **3. METHODOLOGY**

#### **3.1 Stage 1: Identification and Prioritization of Crash Black spots**

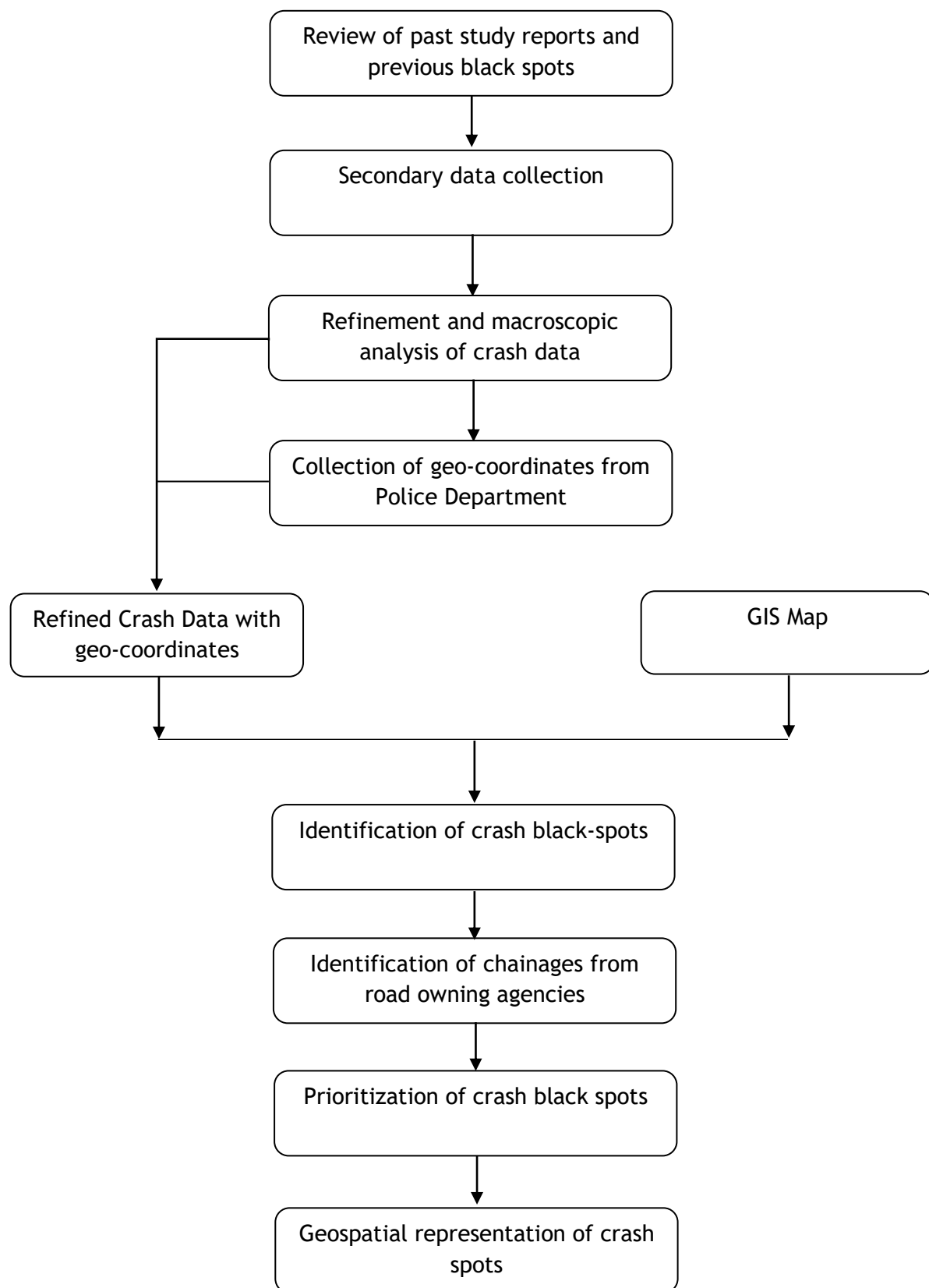
Keeping in mind the general objectives of the Stage-1 study, a detailed methodology for undertaking the study is proposed which consists of a set of tasks as given below;

- (i) Review of past studies and crash black spots
- (ii) Collection of secondary data from various sources
- (iii) Collection and refinement of road crash data to assess overall road crash scenario and to identify macroscopic level characteristics of road crashes in the State;
- (iv) Identification of crash Black spots and their chainages on the road stretches;
- (v) Prioritization of crash Black spots;
- (vi) Visualization of crash Black spots on maps to highlight vulnerable locations in the State on Geographic Information System (GIS);
- (vii) Preparation of final report and approval by Kerala Road Safety Authority.

On acceptance of the Final report, KRSA will provide the list of locations to be taken up for Stage 2 study - Preparation of short-term improvement measures.

The step-wise methodology undertaken for the study is explained in flow chart given in **Figure 3.1**.





**Figure 3.1 Methodology adopted for the study**



#### **4. REVIEW OF PAST BLACKSPOT STUDIES**

In literature, there is no universally accepted definition of a black spot. Locations where the accidents repeatedly take place or tend to cluster together are commonly termed as “Accident Black Spots” or “Crash Hot Spots”. Locations are generally classified as black spots after an assessment of the level of risk and the likelihood of a crash occurring at a location. Black spot safety work can be described as the task of improving road safety through alterations of the geometrical and environmental characteristics of the problematic sites in the existing road network.

Geographical Information System (GIS) based crash information systems provide a platform to conduct spatial analysis of the accident data which are almost impossible by using a non-spatial database. The use of GIS and point pattern techniques, which can identify black zones, is the accurate method for identification of crash-prone locations and has been deployed in this scientific study titled 'Identification and Prioritization of crash black-spots in Kerala State'.

Reports and documents comprising earlier studies, and other relevant documents containing road crash blackspots or related information pertaining to the study area and relevant for this study were collected and catalogued. Details of black-spots identified for the Kerala state during recent years by various departments/agencies were compiled in this regard.

##### **4.1 Blackspots - 2009**

A joint survey by State PWD, Police and MVD under the supervision of Kerala Road Safety Authority has identified 216 major accident-prone black spots in Kerala during the year 2009.

##### **4.2 Blackspots - 2012**

Kerala Motor Vehicle Department has forwarded a list of top 25 black-spots on National Highways in Kerala during the year 2012.

##### **4.3 Blackspots - 2015**

Ministry of Road Transport & Highways (MoRTH) identified 29 accident black-spot on National Highways in Kerala based on crash data of three years from



2011 to 2013 and have been categorized into first priority, second priority, third priority etc. List of 29 black spots on National Highways in Kerala State identified during 2015 are given in **Annexure 1**.

#### **4.4 Blackspots - 2016**

Ministry of Road Transport & Highways (MoRTH) has identified additional 4 accident black-spots on National Highways in Kerala based on fatality data of 2014. List of additional 4 black spots on National Highways in Kerala State identified in 2016 are given in **Annexure 2**.

#### **4.5 Blackspots - 2017**

National Transportation Planning and Research Centre (NATPAC) identified the list of 275 black-spots for the entire state conforming to MoRTH's definition in co-ordination with the Police Department and road owning agencies. Crash data pertaining to the three years from 2013 to 2015 provided by Police Department was used for analysis. Of these 275 black spots, 159 black-spots are on National Highways, 85 black-spots on State Highways and 31 black-spots were identified on other roads in the state.

List of 275 black spots in Kerala State identified during 2017 are given in **Annexure 3**.

#### **4.6 Blackspots - 2019**

KSCSTE - National Transportation Planning and Research Centre (KSCSTE - NATPAC) has carried out "Stage 1: Identification and Prioritization of crash black-spots in Kerala State" and "Stage 2: "Preparation of short term improvement measures for blackspots" studies at the instance of Kerala Road Safety Authority vide Work Order No. A2/1095/KRSA/2018 dated 12.03.2019.

A total of 340 priority crash black-spots were identified from the list of vulnerable locations in the State by conducting a series of geospatial and statistical analysis. Identified crash black-spots were further prioritized into High-risk black-spots (232 locations) and moderate-risk black-spots (108 locations). A total of 221 black spots were identified on the National Highways in Kerala, 80 black spots on the State Highways and 39 black-spots on the Other



Roads. List of 340 priority black spots in Kerala State during 2019 are given in **Annexure 4**.

A total of 75 high risk blackspots on State Highways and Other Roads were selected for Stage 2 study in Kerala. Based on inputs from Road Safety Inspection, crash and road inventory data collected, immediate short-term improvement measures for the selected crash black-spots were suggested.

#### **4.7 Repeated Crash Blackspots**

Over the last 10 years, a number of crash prone locations have been identified in the state of Kerala by various departments and NATPAC. It has been observed that 144 locations in the Kerala State have been reported repeatedly as crash prone locations. It may be assumed that either road safety interventions carried out at these locations are less effective or they are left unattended without any significant road safety interventions.

**Figure 4.1** shows the repeated crash prone locations in the State.



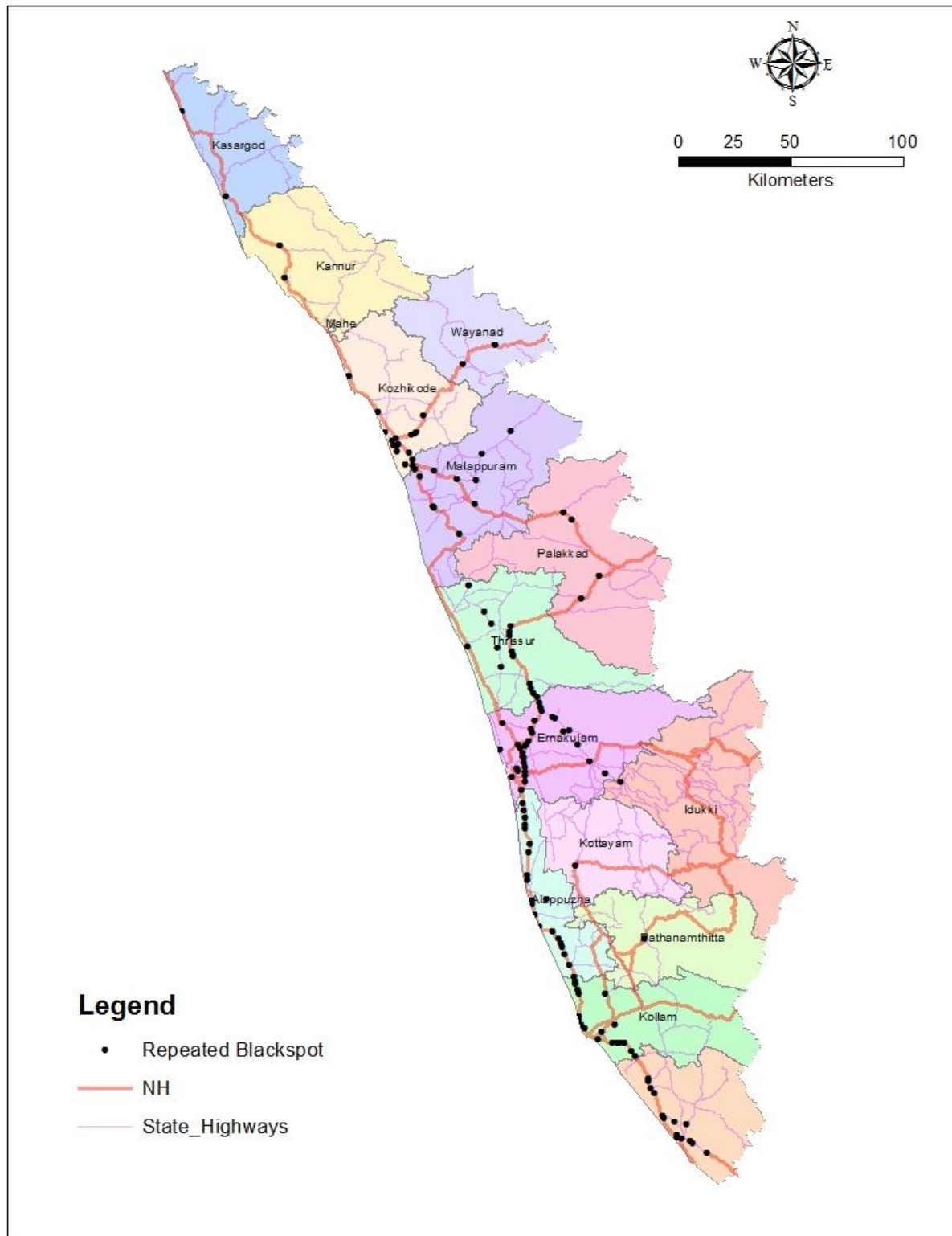


Figure 4.1: Repeated crash prone locations in the State.



## **5. MACROSCOPIC ANALYSIS OF CRASH DATA**

### **5.1 Collection of Secondary Data**

Secondary data from various sources was collected related to the study area, which includes crash statistics for the past three years, road network characteristics, vehicle population statistics, demographic characteristics, area statistics, etc.

A well-organized, comprehensive, and accessible data collection system is crucial for identifying the individual black spots. In Kerala, State Crime Records Bureau undertakes the herculean task of collection and compilation of accident data from all police stations in the state.

Crash data pertaining to the year 2018, 2019 and 2020 were collected from Kerala State Crime Records Bureau (SCRB). In 2018, new software was developed named Road Accident Portal Information Details (RAPID) by SCRB for data collection and compilation. The accuracy of crash analysis will depend on the accuracy of the crash data provided by SCRB as raw data to NATPAC on request.

### **5.2 Compiling and refinement of Crash Data**

Crash data with geographical co-ordinates pertaining to the years 2018-2020, collected from the Police department were compiled and refined for further macroscopic and geo-spatial analysis.

### **5.3 Macroscopic analysis of crash data**

The macroscopic analysis was performed to assess existing crash scenario and trend for previous three calendar years (2018 - 2020) in the Kerala State. It has to be noted that reported crashes are considered for the crash analysis. Minor injury and non-injury crashes are either under-reported or not reported.

#### **5.3.1 Number of Crashes**

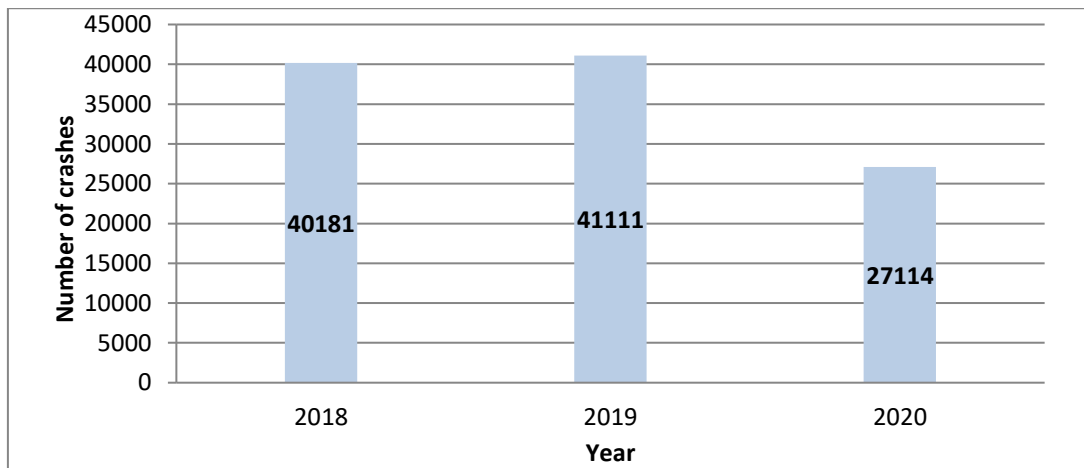
A total of 1,08,406 crashes occurred in Kerala during the last three calendar years (2018 - 2020) resulting in 10,997 fatal crashes and 78,100 grievous injury crashes. The same period recorded 15,743 minor injury crashes and 3566 non injury crashes, which are often under reported. Details of type of crashes



during 2018 - 2020 in the state are listed in **Table 5.1**. **Figure 5.1** shows the overall trend of crashes in Kerala. The reduction in absolute number of crashes in the state is due to travel restrictions due to Covid-19. The district-wise number of crashes in the state is shown in **Table 5.2** and is shown in **Figure 5.2**.

**Table 5.1: Types of crashes in the State (2018-2020)**

Type of Crashes	2018	2019	2020	Total
Fatal Crashes	4069	4183	2745	10997
Grievous Injury Crashes	28714	29569	19817	78100
Minor Injury Crashes	5971	6043	3729	15743
Non-Injury Crashes	1427	1316	823	3566
<b>Total Crashes</b>	<b>40181</b>	<b>41111</b>	<b>27114</b>	<b>108406</b>



**Figure 5.1: Crash trend in the State (2018-2020)**



**Table 5.2: District wise number of crashes in the State (2018-2020)**

<b>Name of District</b>	<b>2018</b>	<b>2019</b>	<b>2020</b>	<b>Total</b>
Thiruvananthapuram	5529	5222	3447	<b>14198</b>
Kollam	3478	3518	2431	<b>9427</b>
Alappuzha	3489	3632	2457	<b>9578</b>
Pathanamthitta	1527	1621	1134	<b>4282</b>
Kottayam	2924	2951	1988	<b>7863</b>
Idukki	1182	1118	889	<b>3189</b>
Ernakulam	5996	6282	3864	<b>16142</b>
Thrissur	4407	4462	2787	<b>11656</b>
Palakkad	2411	2419	1625	<b>6455</b>
Malappuram	2423	2562	1747	<b>6732</b>
Kozhikode	3097	3450	2229	<b>8776</b>
Wayanad	634	687	448	<b>1769</b>
Kannur	2070	2235	1495	<b>5800</b>
Kasaragod	1014	952	573	<b>2539</b>
<b>Total Crashes</b>	<b>40181</b>	<b>41111</b>	<b>27114</b>	<b>108406</b>



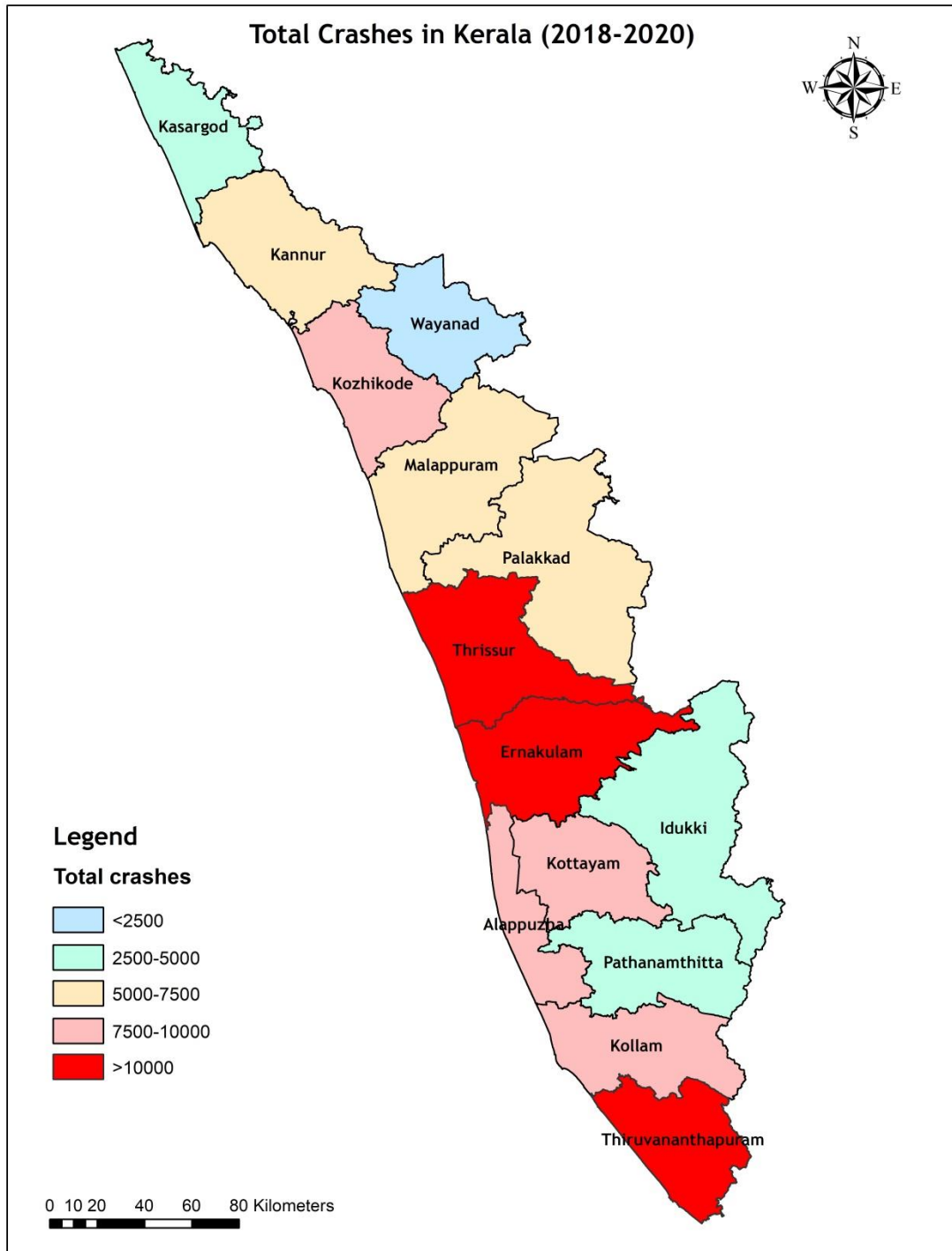


Figure 5.2: Map showing the district-wise number of crashes in the state

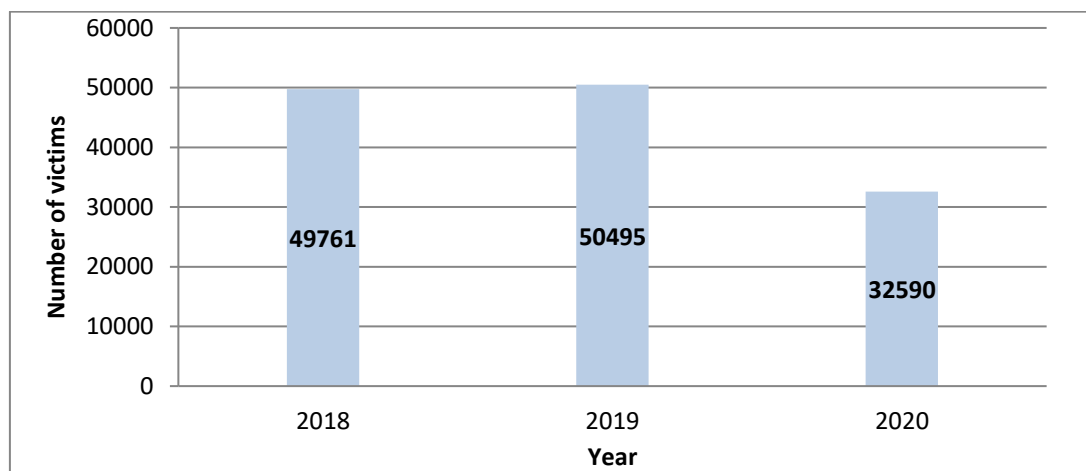


### 5.3.2 Number of Victims

During the last three calendar years, 11,641 people died, 85,834 people were grievously injured and 35,371 people suffered minor injuries in road crashes in the state. Details of severity of accident victims in the state are listed in **Table 5.3**. **Figure 5.3** shows the overall trend of victim severity in Kerala. District wise severity of victims in the State is shown in **Table 5.4** and is shown in **Figure 5.4**.

**Table 5.3: Severity of Victims in Kerala State**

Severity of Victims	2018	2019	2020	Total
Fatalities	4303	4440	2898	11641
Grievous Injuries	31672	32570	21592	85834
Minor Injuries	13786	13485	8100	35371
<b>Total Victims</b>	<b>49761</b>	<b>50495</b>	<b>32590</b>	<b>132846</b>



**Figure 5.3: Victim Severity trend in the State (2018-2020)**



**Table 5.4: Number of victims in the State (2018-2020)**

<b>Name of District</b>	<b>2018</b>	<b>2019</b>	<b>2020</b>	<b>Total</b>
Thiruvananthapuram	6951	6346	4013	17310
Kollam	4054	4104	2775	10933
Alappuzha	4507	4598	2990	12095
Pathanamthitta	1925	2060	1417	5402
Kottayam	3483	3460	2426	9369
Idukki	1628	1489	1129	4246
Ernakulam	6767	7122	4490	18379
Thrissur	5544	5631	3360	14535
Palakkad	2969	3013	1983	7965
Malappuram	2968	3190	2029	8187
Kozhikode	3814	4101	2622	10537
Wayanad	855	1034	626	2515
Kannur	2824	3056	2003	7883
Kasaragod	1472	1291	727	3490
<b>Total Victims</b>	<b>49761</b>	<b>50495</b>	<b>32590</b>	<b>132846</b>



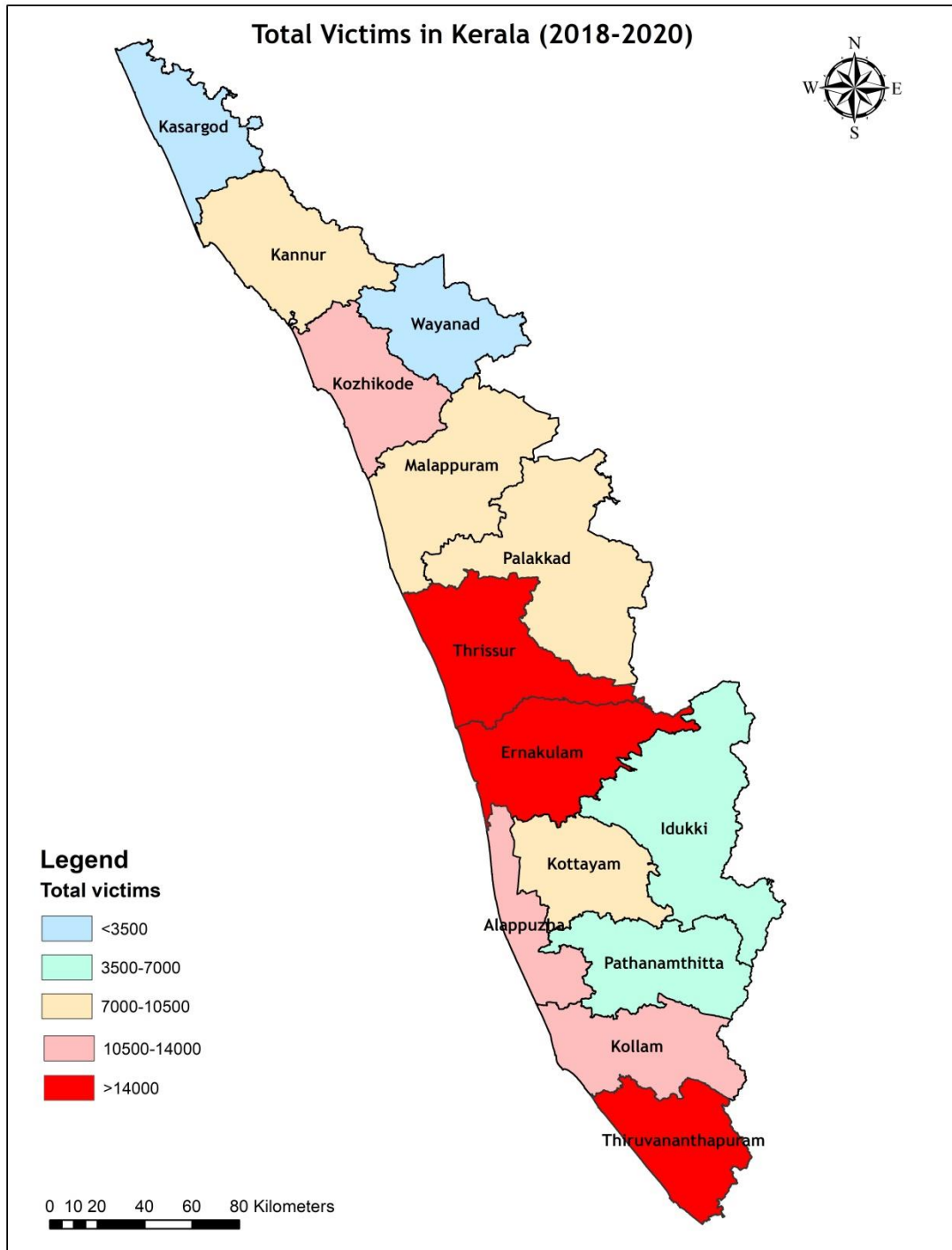


Figure 5.4: Map showing the district-wise number of victims in the state

### 5.3.3 Fatality Rate

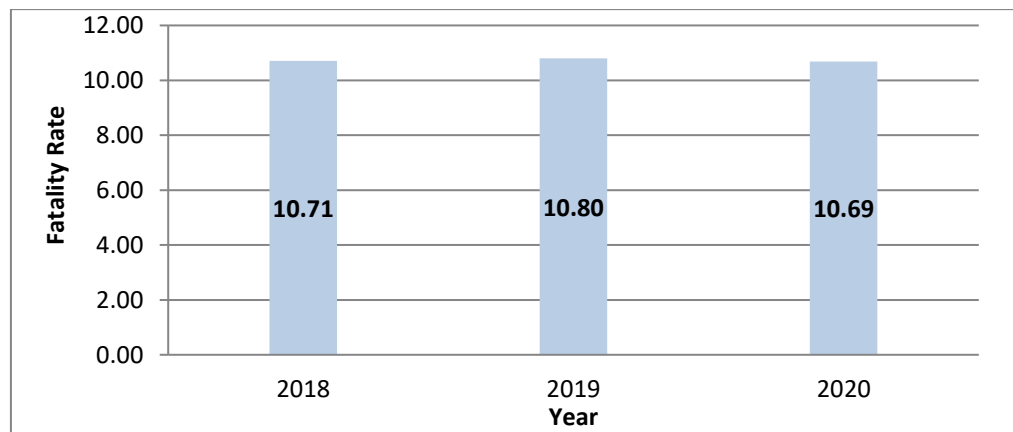
Fatality rate is the number of persons killed per 100 crashes. Even though the absolute number of crashes reduced in 2020 due to travel restrictions, there was no significant reduction in fatality rate. Around 11 fatalities occurred in



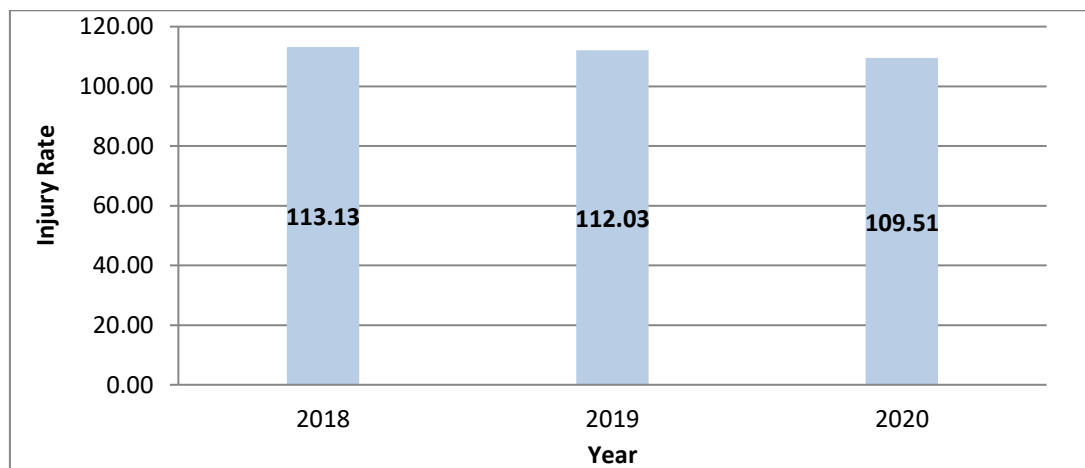
every 100 crashes during last three calendar years. **Figure 5.5** shows the trend of fatality rate in the state.

#### 5.3.4 Injury Rate

Injury Rate is the number of injuries per 100 crashes. Around 112 people were injured in every 100 crashes during last three years in Kerala. Even though absolute number of injuries reduced in 2020 due to travel restrictions, only slight reduction in injuries rate was observed. **Figure 5.6** shows the trend of injury rate in the state.



**Figure 5.5: Trend of fatality rate in Kerala (2018-2020)**

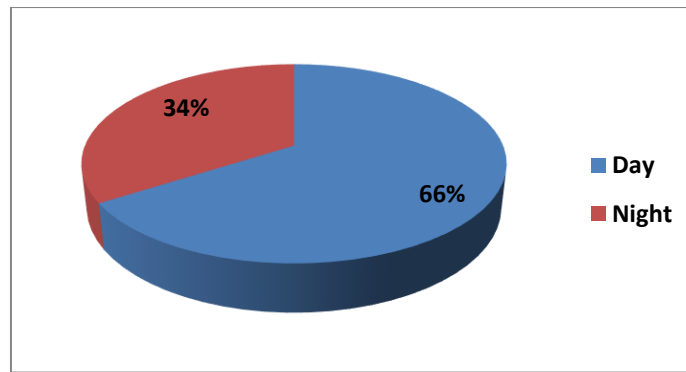


**Figure 5.6: Trend of injury rate in Kerala (2018-2020)**

#### 5.3.5 Time of Occurrence

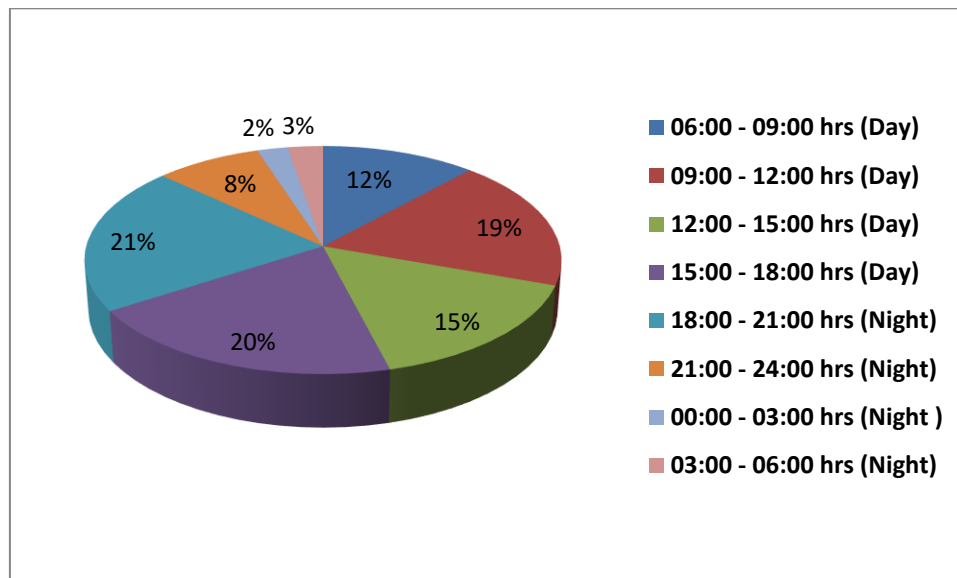
Among the crashes occurred during last three years, around two-third of the crashes occurred during day time (6.00am to 6.00pm) in Kerala State. **Figure 5.7** shows the share of day and night time crashes in Kerala.





**Figure 5.7: Share of day and night time crashes in the state**

Based on time of occurrence of crashes in the state, around 87 per cent of crashes in the state occur in between 6.00am and 9.00pm. **Figure 5.8** shows the share of crashes according to time of occurrence.



**Figure 5.8: Share of crashes according to time of occurrence in the state**

### 5.3.6 Weather

During last three calendar years, around 80% of crashes occurred in the state under Fine/Clear weather conditions. **Figure 5.9** shows the share of day and night time crashes in Kerala.



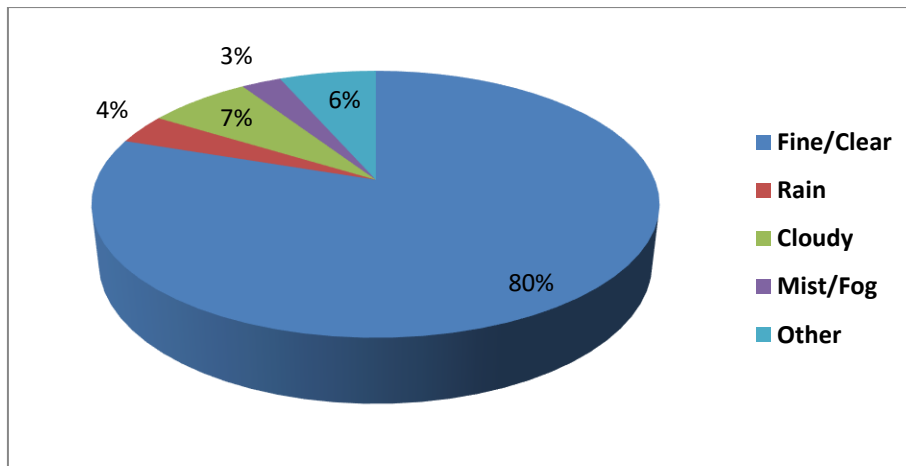


Figure 5.9: Share of crashes under various weather conditions in the state

### 5.3.7 Area type

Around 69% of crashes occurred in the rural parts of the state during last three years (2018-2020). Figure 5.10 shows the share of crashes according to area type in the state.

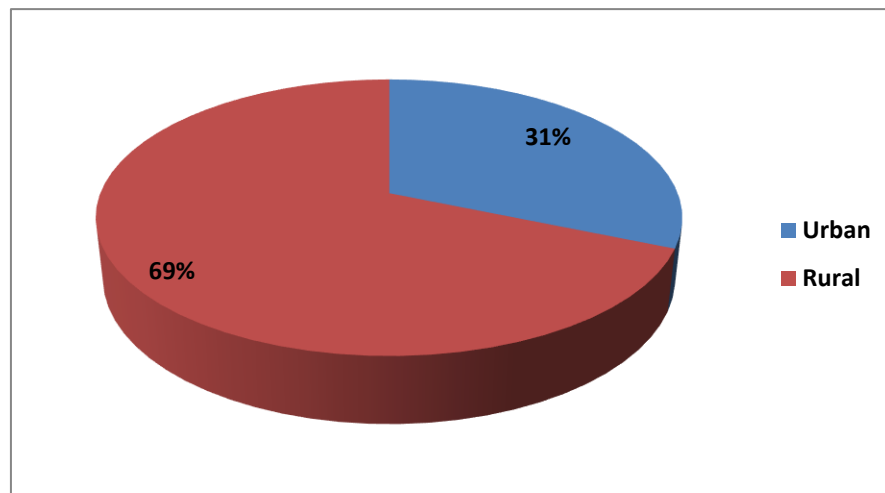


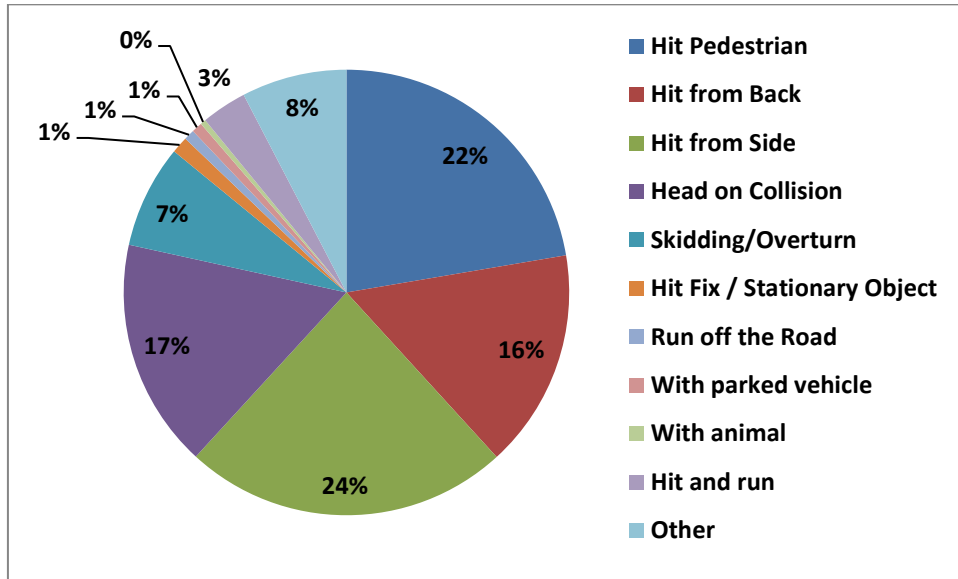
Figure 5.10: Share of crashes according to area type in the state

### 5.3.8 Collision type

During the last three years, around 24% of crashes were of the type 'Hit from Side', which comprises of right turn collisions, side swipe, right angled collisions etc. Hit from Side crashes usually occurs at intersections, which signifies the importance of scientific intersection design and provision of traffic calming measures. It is followed by Hit Pedestrian Collisions of around 22%, of which two-thirds are occurring in semi-urban and rural areas in the state.



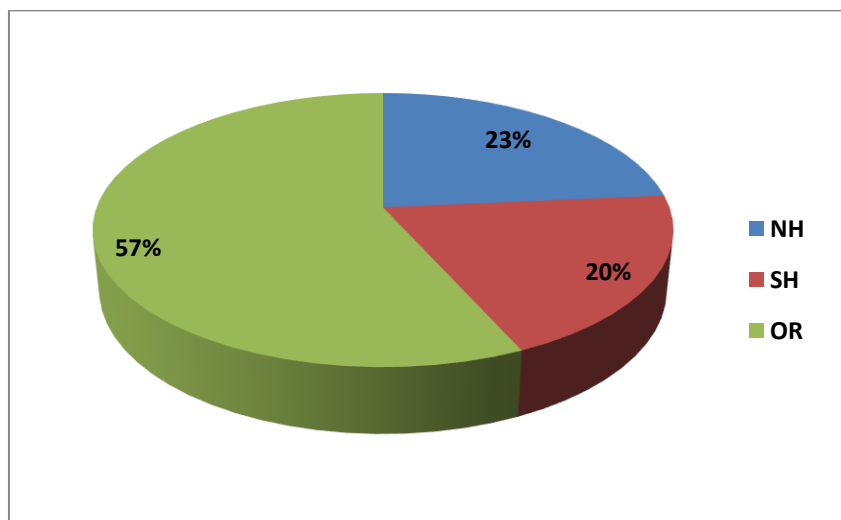
‘Head on’ Collisions and ‘Rear End’ Collisions occur in 17% and 16% of crashes respectively in the state. **Figure 5.11** shows the share of collision types of crashes in the state.



**Figure 5.11: Collision types of crashes in Kerala (2018-2020)**

### 5.3.9 Type of Road

During last three calendar years, among the crashes in the state, 57% of crashes occurred on other roads, 23% of crashes occurred on National Highways and 20% of crashes on State Highways. **Figure 5.12** shows the share of crashes according to road type in Kerala State.



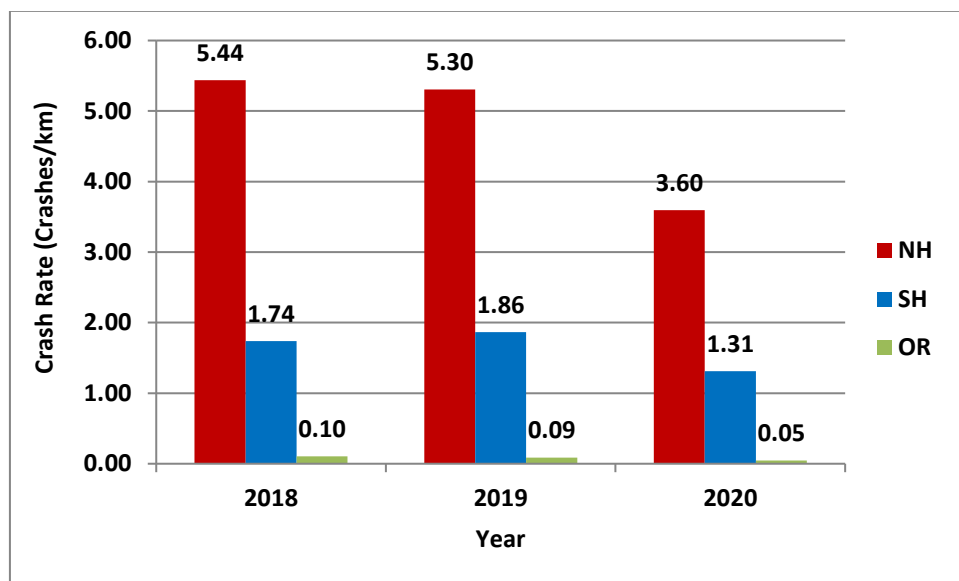
**Figure 5.12: Share of crashes according to road type in Kerala (2018-2020)**



### 5.3.10 Crash Rate (Crashes/km)

The crash rate of all categories of roads in Kerala was computed using crash data of last three calendar years and length of road. Annual Crash rate was found to be 0.14 crashes/km.

Annual crash rate was found to be higher for National Highways with 5 crashes/km, which was followed by State Highways (2 crashes/km). Other roads reported very low crash rate of around 0.1 crashes per km owing to the higher road length compared to National Highways and State Highways. **Figure 5.13** illustrates the crash rates according to the type of roads in Kerala.



**Figure 5.13: Crash rates (crashes/km) according to the type of road in Kerala**

### 5.3.11 Type of Motorized Vehicle/Non Motorist Transport Involved

During the last three calendar years, around 50% of the road users involved in crashes in Kerala was two wheelers, followed by Cars (18%) and pedestrians (14%). Share of type of road users involved in crashes in Kerala are shown in **Figure 5.14**.

### 5.3.12 Accused Vehicle Type

Around 40% of vehicles accused in crashes in Kerala are two wheelers (40%) followed by cars (29%) during last three calendar years. This is followed by three wheelers (9%), buses (7%) and trucks (6%). Share of vehicles accused in crashes in Kerala are shown in **Figure 5.15**.



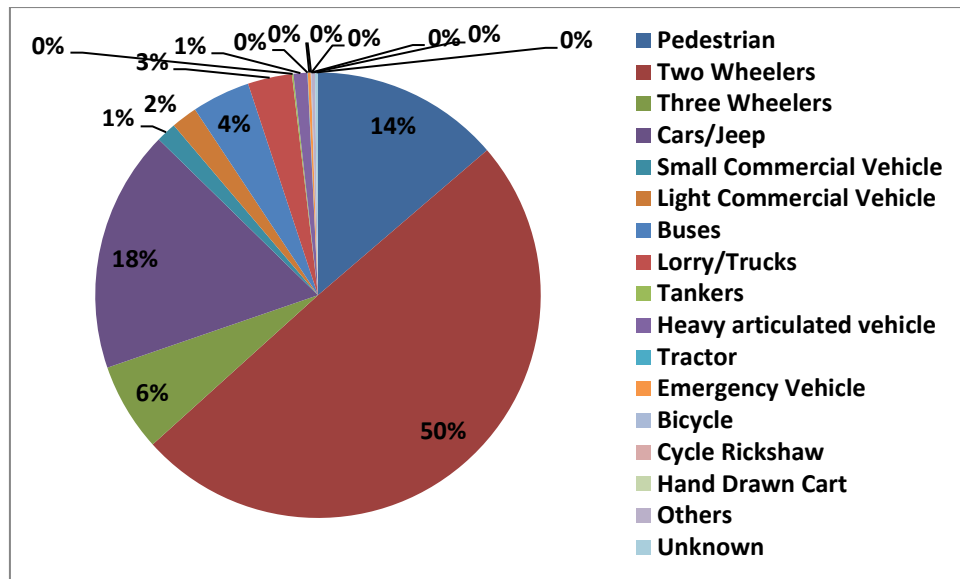


Figure 5.14: Share of type of road users involved in crashes in Kerala

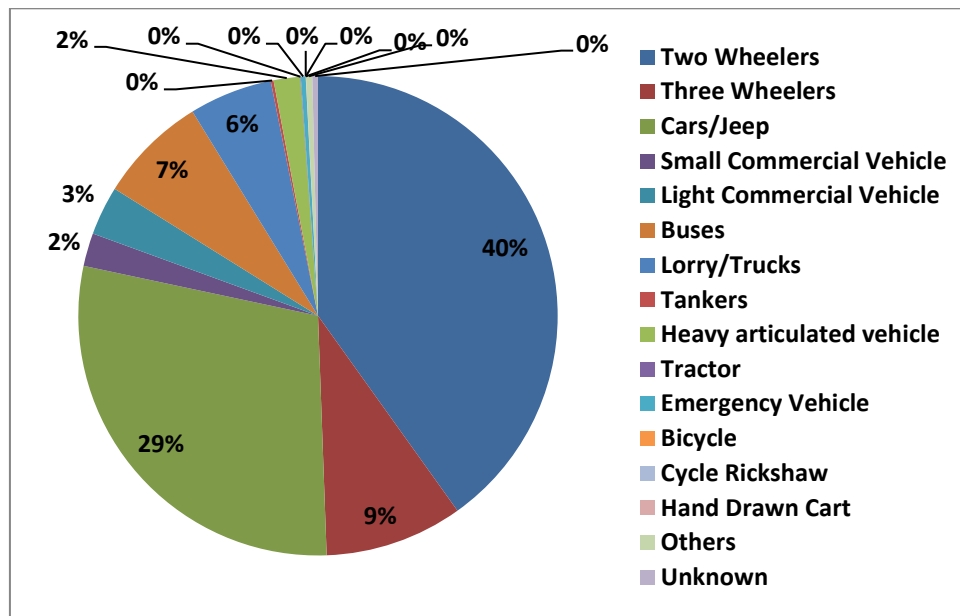


Figure 5.15: Share of vehicles accused in crashes in Kerala

### 5.3.13 Victim Vehicle Type

During last three calendar years, major share of victim vehicle type was two wheelers (84%). This is followed by cars (8%) and three wheelers (5%). Share of victim vehicles in crashes in Kerala are shown in Figure 5.16.



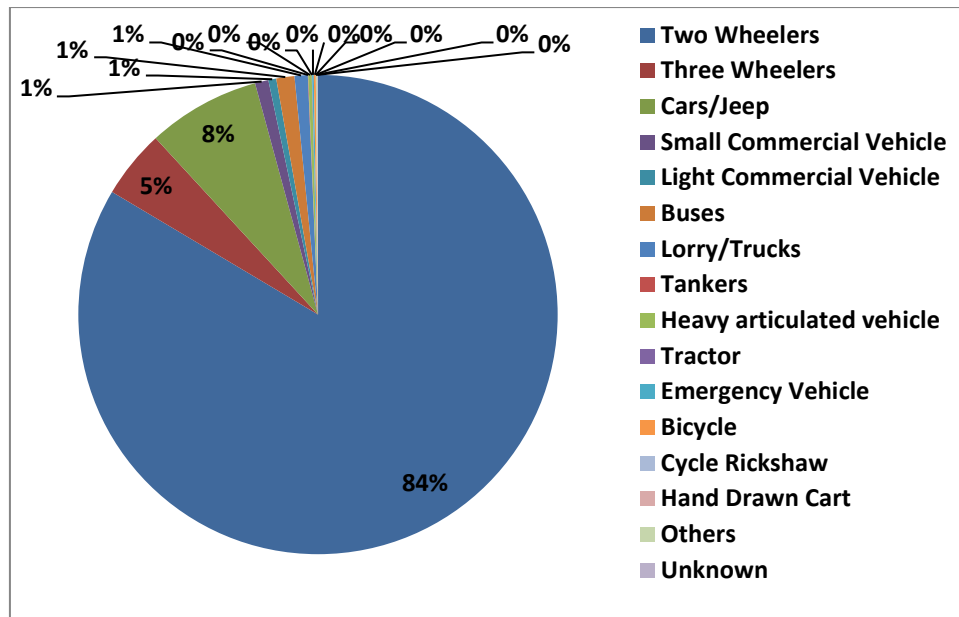


Figure 5.16: Share of victim vehicles in crashes in Kerala

## 6. IDENTIFICATION AND PRIORITISATION OF CRASH BLACK-SPOTS

### 6.1 Data Collection from SCRB

KSCSTE-NATPAC had requested Kerala State Crime Records Bureau (SCRB) for crash data for the years 2018 to 2020. Data collected from SCRB was processed and converted to compatible file format for performing geospatial analysis in GIS Software. It shall be noted that discrepancies in latitude and longitude of crash spots, if any, will be reflected in the accuracy of crash black spots. Field verification of crash spots and crash data is outside the scope of present study.

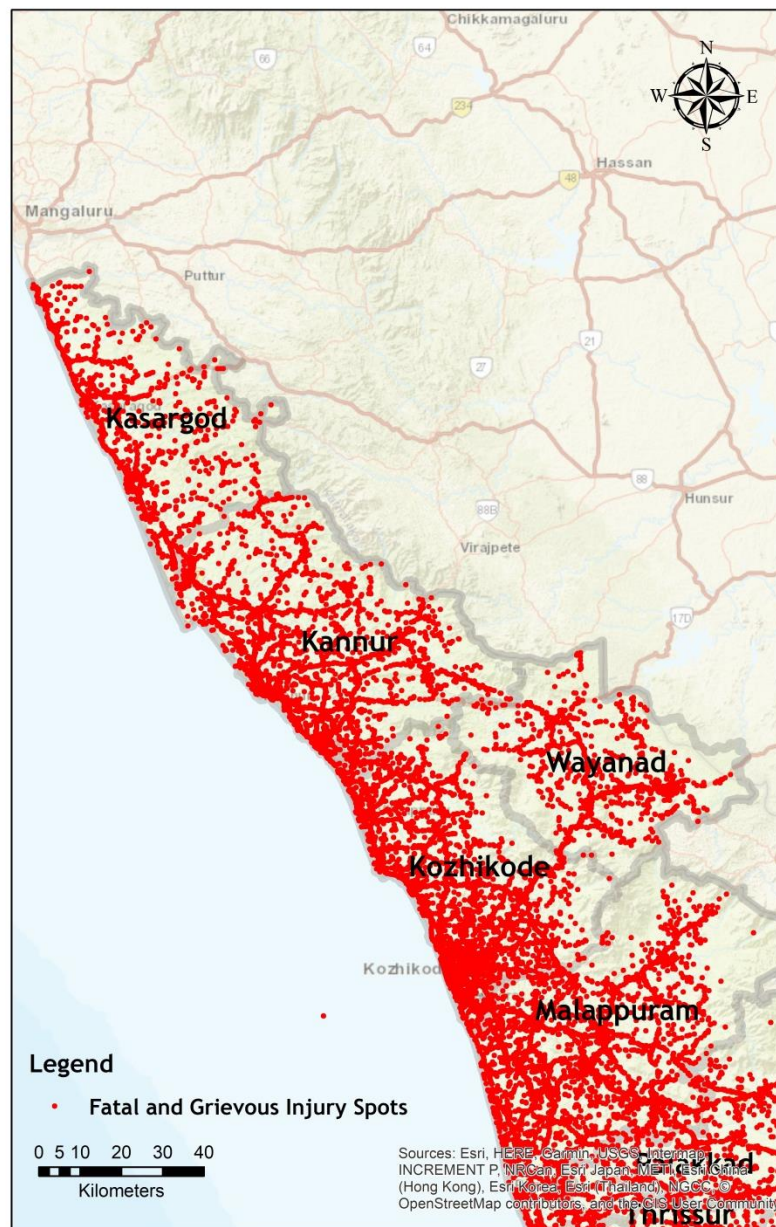
### 6.2 Mapping of crash spots

Crash Prone Locations (CPLs) may be nodes (junctions/intersections) or links (mid-block between adjacent nodes) or cells (areas). Black zones are identified from the spatial interaction existing between contiguous accident locations. Point pattern techniques in GIS are deployed in this study to identify such zones. GIS-based crash information systems provide a platform to conduct spatial analysis of the crash data, which are almost impossible by using a non-spatial database.

All crash spots pertaining to the last three calendar years (2018-2020) were attributed to crash characteristics for mapping using GIS Software. Minor injury and non-injury accidents are not considered in the analysis as they are either



under-reported or not reported. Fatal and Grievous Injury crashes along with the attributes were digitized and mapped on ArcGIS Software for further analysis and identification of crash-prone locations. The road network and selected crash data were loaded in the ArcGIS software for identifying crash-prone locations. Map showing the fatal and grievous injury crash spots in Kerala are shown in **Figure 6.1 to Figure 6.3**.



**Figure 6.1: Map showing the fatal and grievous injury crash spots in North Kerala**



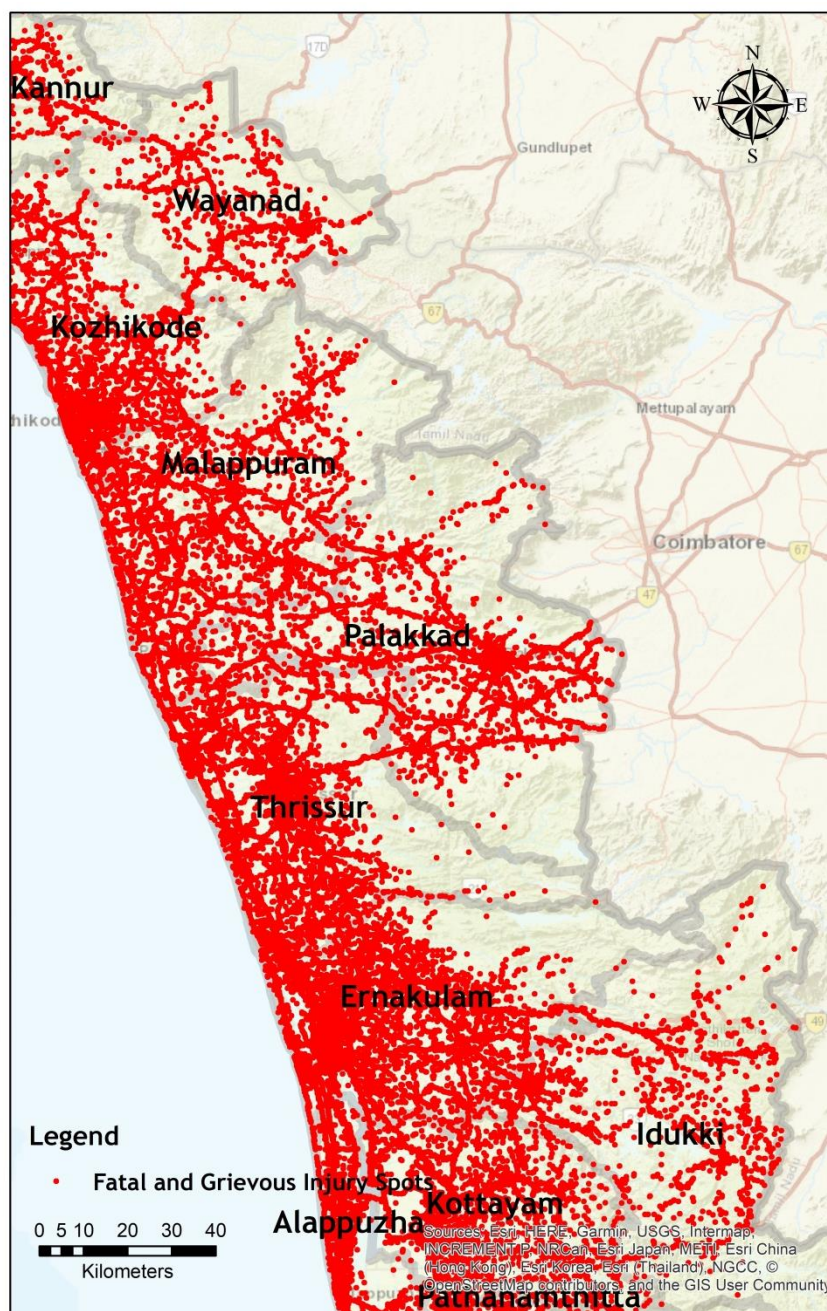
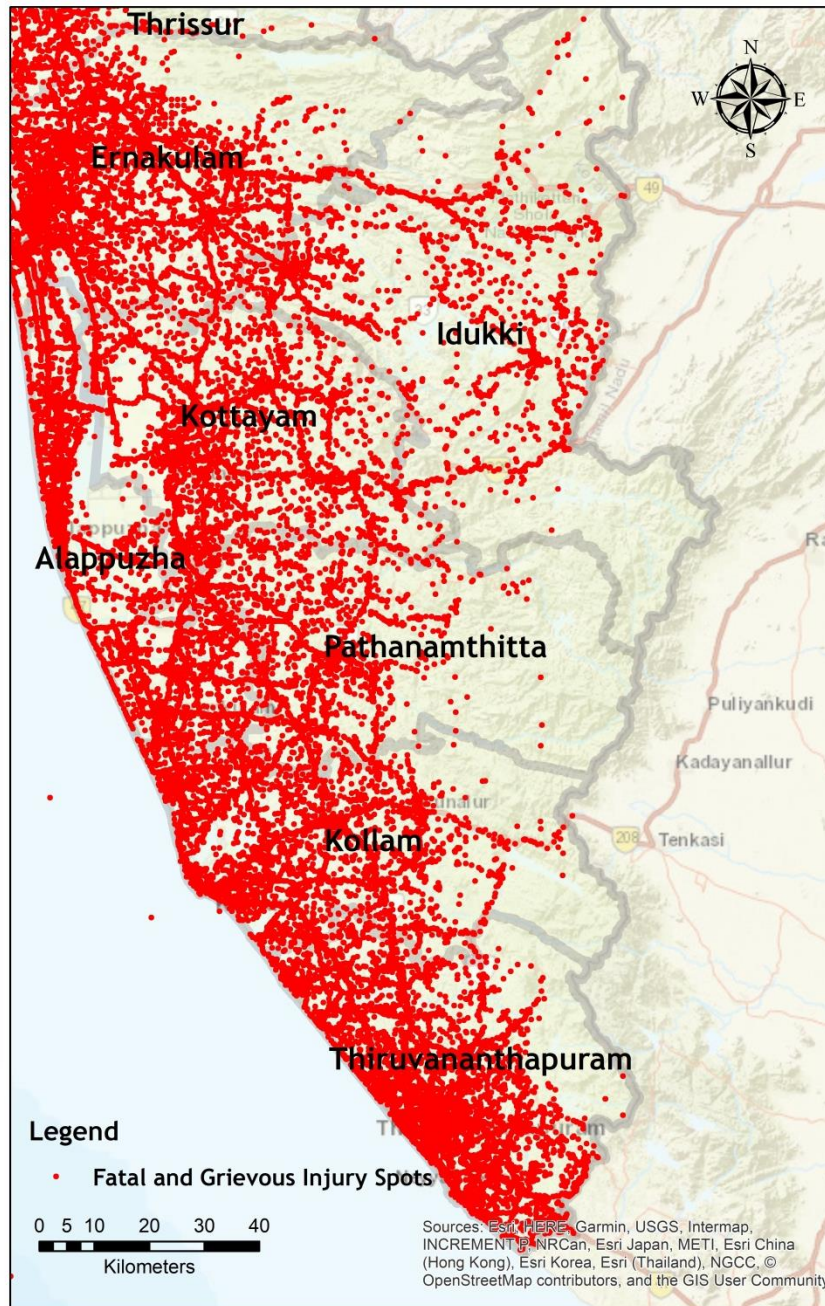


Figure 6.2: Map showing the fatal and grievous injury crash spots in Central Kerala





**Figure 6.3: Map showing the fatal and grievous injury crash spots in South Kerala**

### 6.3 Identification of crash-prone locations

Hazardous road location is defined as any location that has a higher expected number of crashes than other similar locations as a result of local risk factors present at the location. The definition of the road crash black-spot as per the Ministry of Road Transport & Highways (MoRTH), Government of India is adopted for identifying the hazardous locations on all roads in Kerala.



According to MoRTH, road crash black-spot on National Highways is a road stretch of about 500m in length in which either five road crashes (involving fatalities/grievous injuries) took place during last three calendar years or 10 fatalities took place during last three calendar years.

The geospatial analysis on the mapped data was performed using GIS software to identify crash black-spots satisfying MoRTH definition. Road chainages of crash black-spots would be collected from road owning agencies after geospatial identification and finalization of crash black-spots.

As per MoRTH's criteria, an indicative list of around 4600 road stretches of 500m were identified as crash blackspots/hazardous locations in Kerala State.

#### **6.4 Prioritization of crash black-spot locations**

All hazardous locations identified are prioritized based on the Crash Severity index (CSI). CSI is calculated based on the severity factor of the crashes and is calculated by the formula

$$CSI = a_1 * n_1 + a_2 n_2$$

Where,

$n_1$  and  $n_2$  are the numbers of fatal crashes and grievous injury crashes and

$a_1$  and  $a_2$  are corresponding severity factors for each kind of crashes.

For estimation of CSI, the weightage to the fatal crash is assigned as seven and to grievous injury crash as three, which is adopted by NHAI TOR. Minor injury and non-injury crashes are not considered in the analysis as they are either under-reported or not reported.

#### **6.5 Categorization of crash black-spot locations**

All the identified crash blackspots were categorized into three classes based on the Average Severity Value. Average Severity calculated based the CSI value of crash blackspots in Kerala was found to be 39. The threshold values (round down) for categorizing crash blackspots is given in the **Table 6.1**.



**Table 6.1: Threshold value and number of crash black spots**

Classification	Threshold Formula	Threshold value	No. of black-spots
Class I	Average Severity + Standard Deviation	65	606
Class II	Average Severity	38	1036
Class III	Minimum Crash Severity Index	15	2950
Total Crash black-spots			4592

All classes of crash blackspots shall be treated with suitable counter measures at varying scale depending on the severity and technical study.

### 6.6 Chainages of crash black-spots

Maps collected from PWD (Maintenance Cell) were on different datum and the transformation of datum to World Geodetic System resulted in large positional errors. The accuracy of road chainage will depend on the accuracy of the road map furnished by the road owning departments/agencies. As accurate road chainage data is not available in GIS format from road owning agencies, the same will be ascertained in the Stage-2 study during the conduct of Road Safety Inspection. Secondary sources such as Google Maps, NATPAC database, PWD GIS portal etc, were used to identify roads, even though there was lack of consistency and accuracy, due to the handing over of road alignments from PWD (NH) to NHAI, which happened recently.

### 6.7 List of crash black-spots

A total of 4592 road stretches of 500m in length are identified as crash blackspots in Kerala, which was further classified into three classes namely, Class I (606 locations), Class II (1036 locations) and Class III (2950 locations) according to the Crash Severity Index. Among these crash black-spots locations, where projects of infrastructure improvement/black-spot rectification are in anvil/in progress, needs to be excluded for the conduct of Stage 2 study.

All the crash black-spots should be rectified on immediate priority basis in the state. Individual crash black spots have some common deficiency with respect to other location, which can be identified from the type of collision, road and



traffic characteristics. Characteristics of road crashes in the black spot stretches will give an insight into the type of treatment required at the particular black spot stretch.

#### **6.7.1 District-wise list of crash blackspots in Kerala**

Ernakulam district has highest number (703) of crash blackspots, closely followed by Thiruvananthapuram district (694). Thrissur (548) and Alappuzha (420), Kozhikode (413), Kollam (369) and Kottayam (334) districts have significant number of crash blackspots.

District-wise list of crash blackspots in Kerala is given in **Table 6.2**.

**Table 6.2: District-wise list of crash blackspots in Kerala**

<b>Name of the District</b>	<b>Number of crash blackspots</b>
Thiruvananthapuram	694
Kollam	369
Alappuzha	420
Pathanamthitta	175
Kottayam	334
Idukki	88
Ernakulam	703
Thrissur	548
Palakkad	251
Malappuram	271
Kozhikode	413
Wayanad	48
Kannur	207
Kasaragod	71
<b>Total</b>	<b>4592</b>



List of crash black spots prioritized with Crash Severity Index is given in Annexure 5.

Map showing crash spots identified in Kerala State are shown in Figure 6.4 to 6.17.

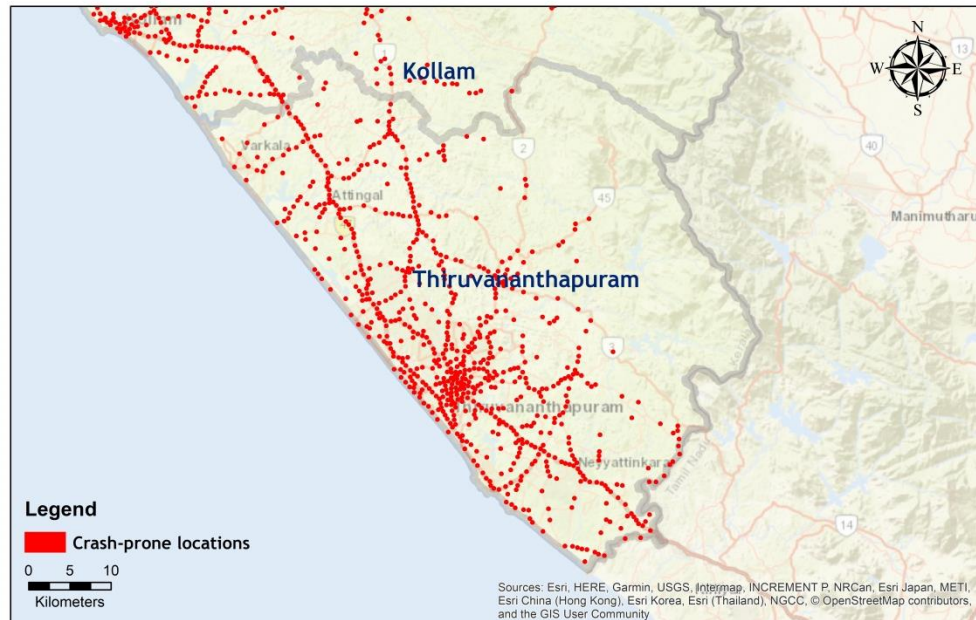


Figure 6.4: Crash Blackspots in Thiruvananthapuram district

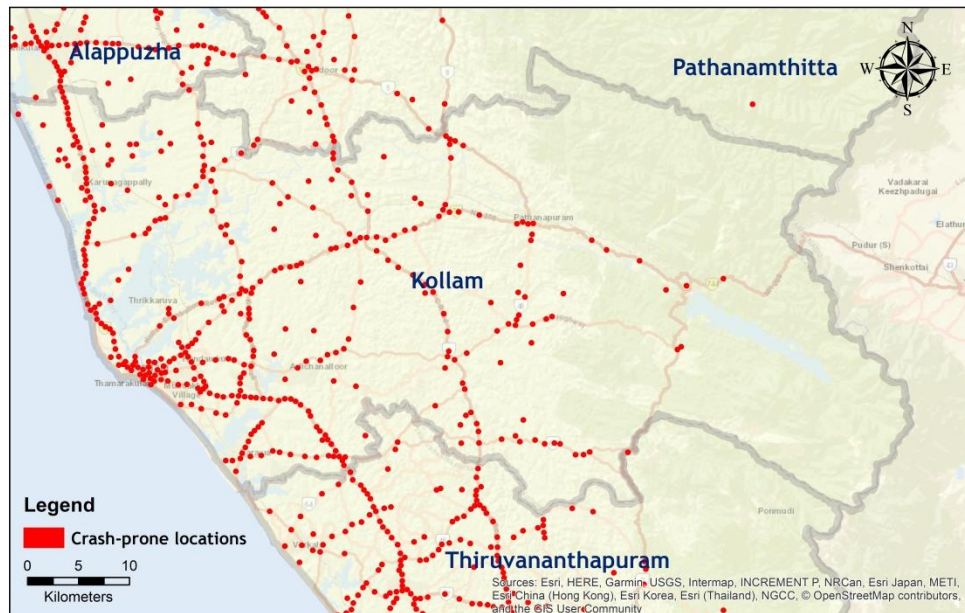


Figure 6.5: Crash Blackspots in Kollam district



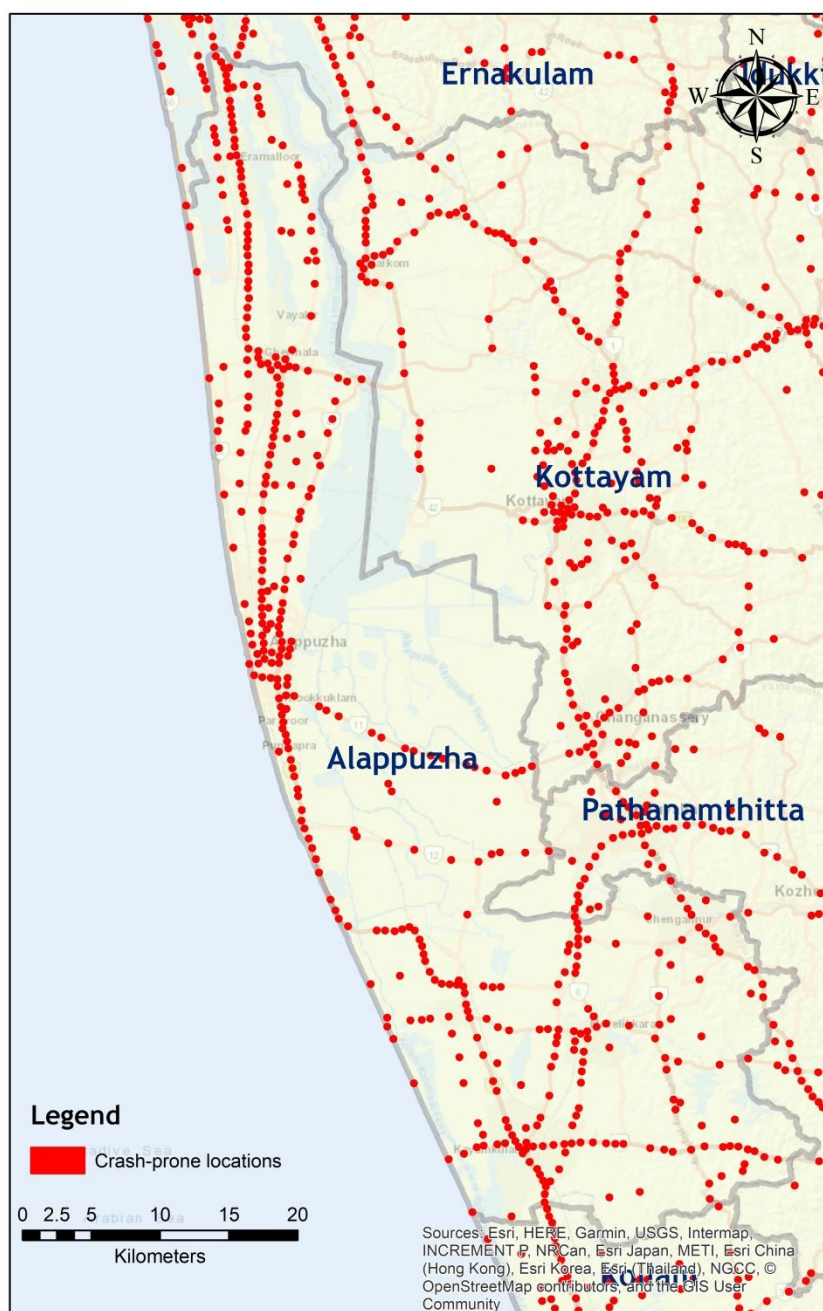


Figure 6.6: Crash Blackspots in Alappuzha district



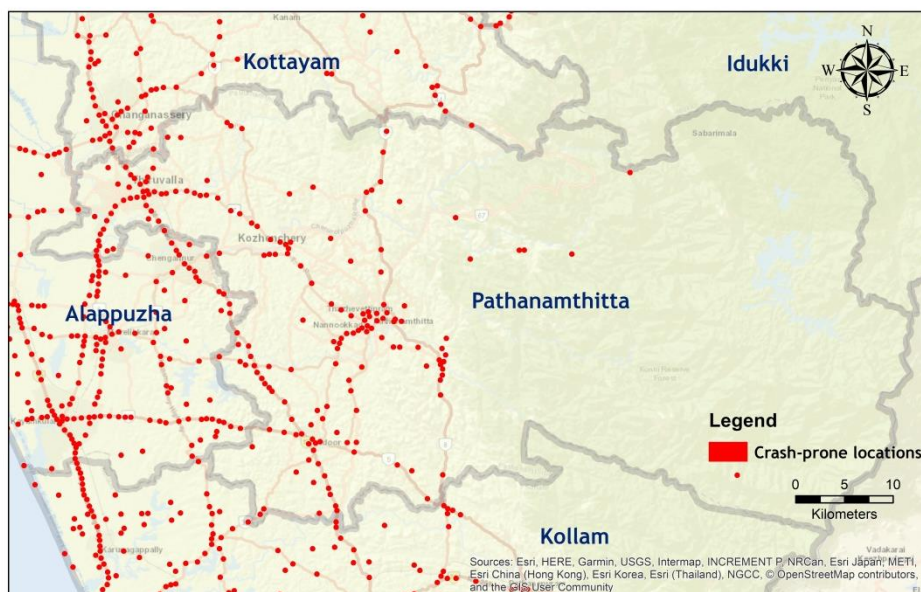


Figure 6.7: Crash Blackspots in Pathanamthitta district

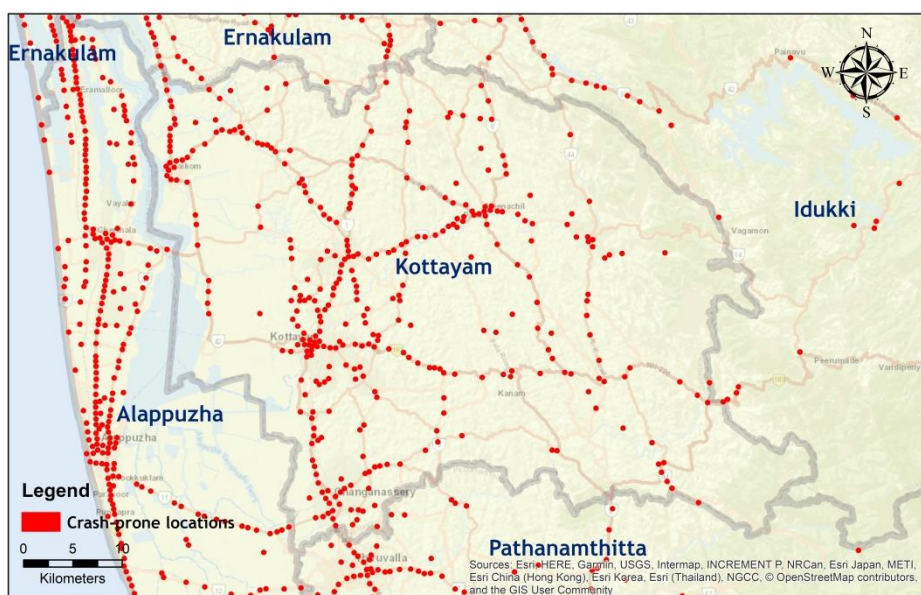


Figure 6.8: Crash Blackspots in Kottayam district



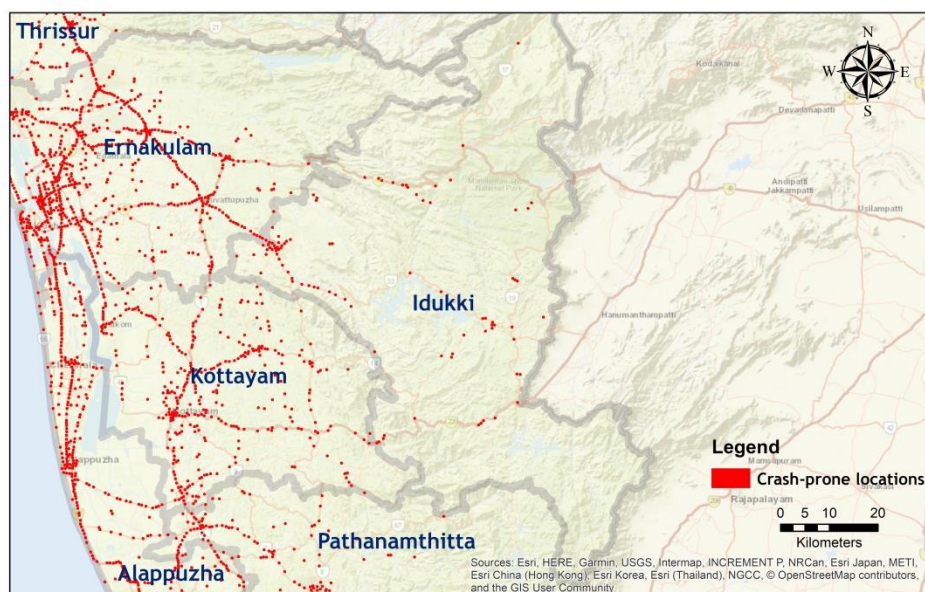


Figure 6.9: Crash Blackspots in Idukki district

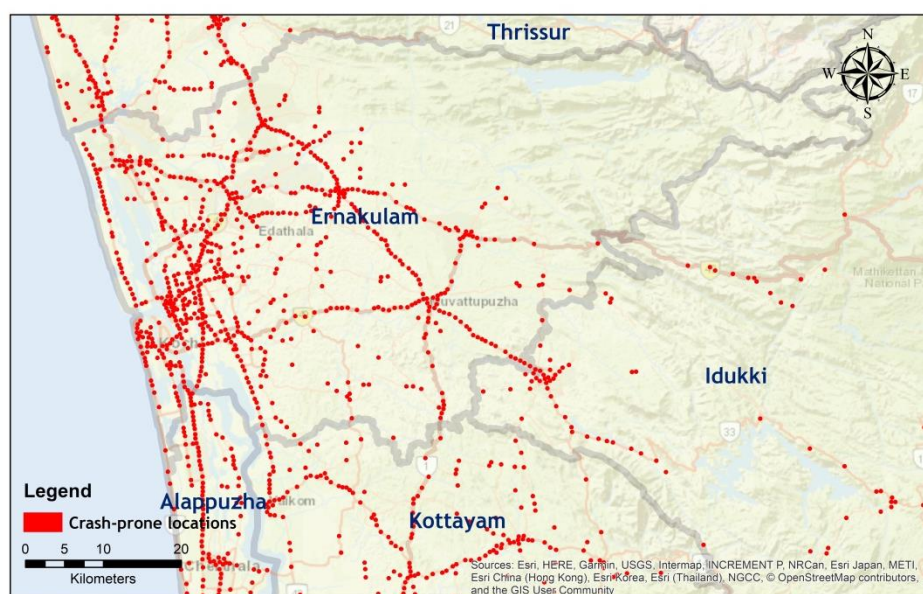


Figure 6.10: Crash Blackspots in Ernakulam district



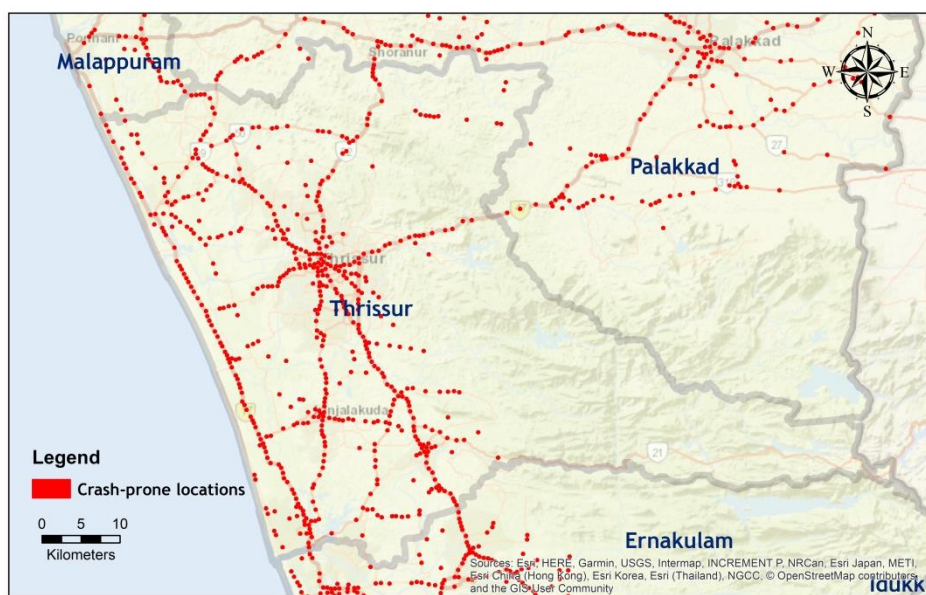


Figure 6.11: Crash Blackspots in Thrissur district

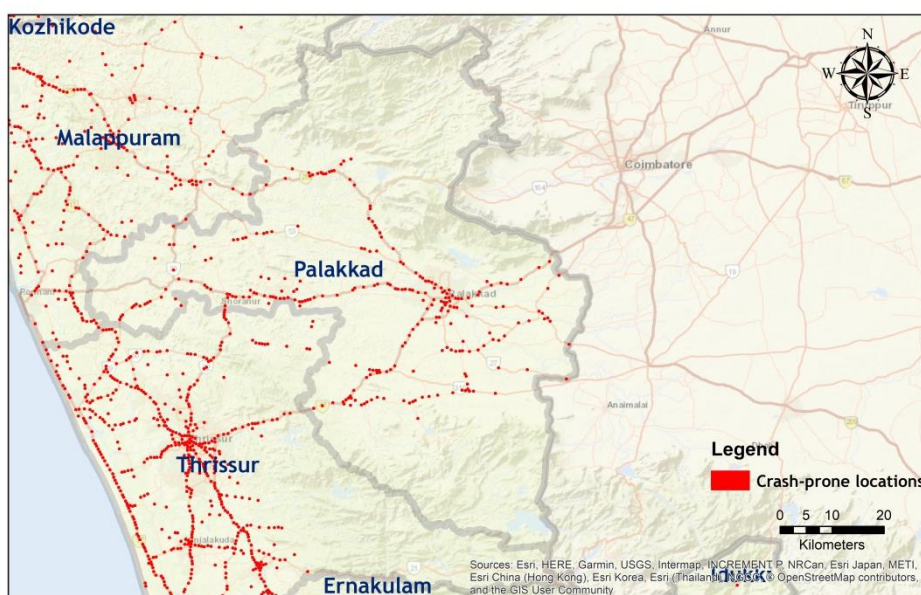


Figure 6.12: Crash Blackspots in Palakkad district



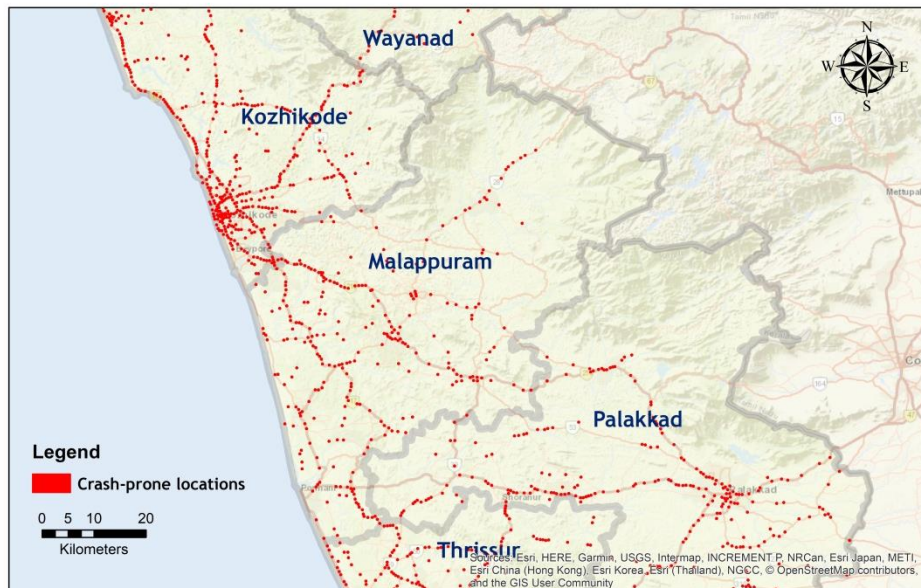


Figure 6.13: Crash Blackspots in Malappuram district

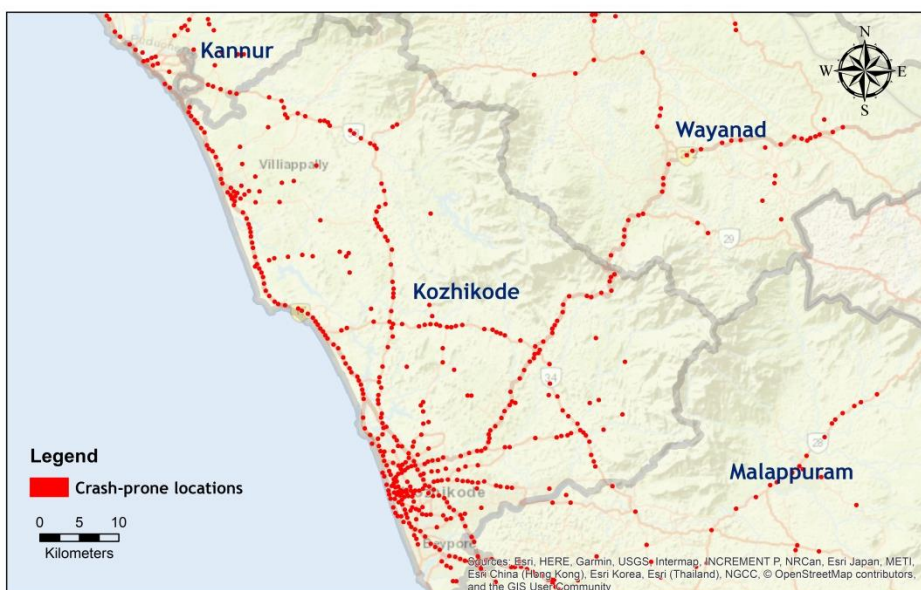


Figure 6.14: Crash Blackspots in Kozhikode district



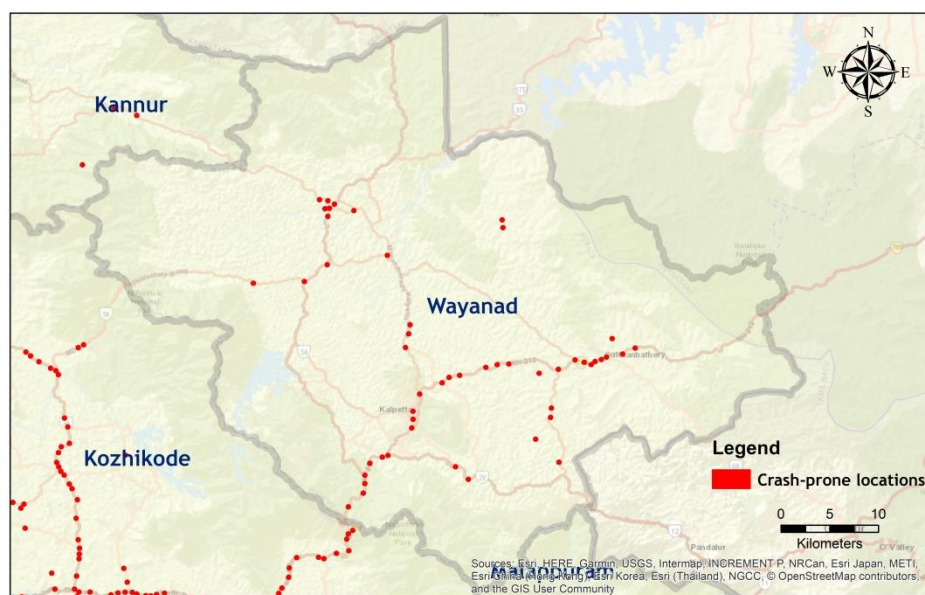


Figure 6.15: Crash Blackspots in Wayanad district

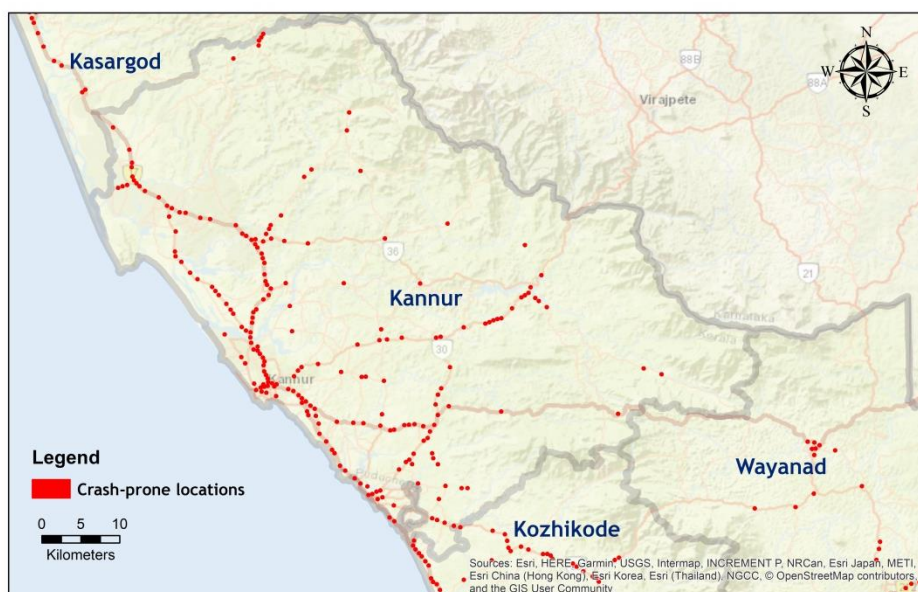
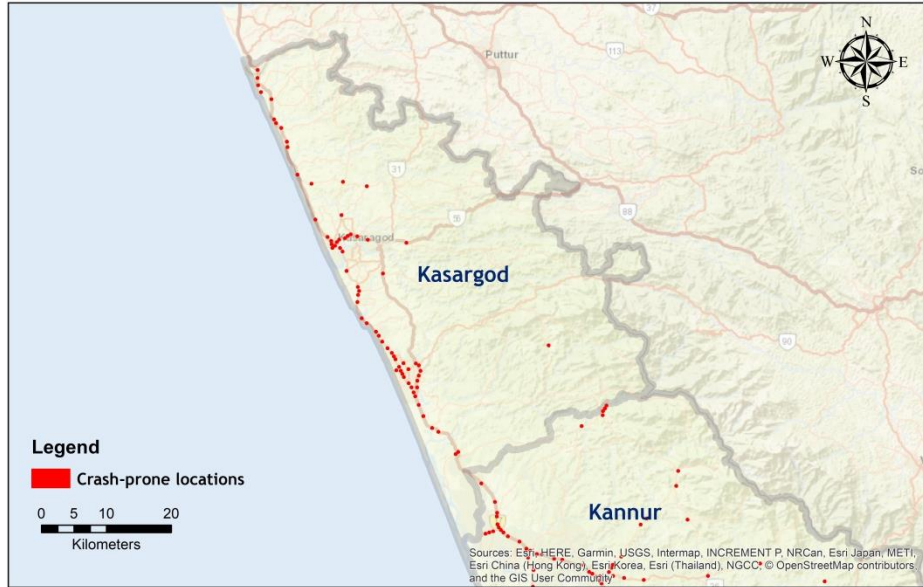


Figure 6.16: Crash Blackspots in Kannur district





**Figure 6.17: Crash Blackspots in Kasaragode district**

### 6.7.2 Crash blackspots according to road type

Of the identified crash blackspots, a total of 1286 blackspots are identified on the National Highways in Kerala. There are 1462 blackspots on State Highways and 1844 blackspots on the Other Roads in Kerala. Crash blackspots according to road type (indicative) in Kerala is given in **Table 6.2**.

**Table 6.3: Crash blackspots according to road type in Kerala**

Type of Road	Number of crash blackspots
National Highway	1286
State Highway	1462
Other Road	1844
<b>Total</b>	<b>4592</b>

List of crash black spots locations with geographical coordinates of centroid of blackspots is given in **Annexure 6**. As the blackspot stretch has a length of 500m, the blackspots extends 250m on either side of the road from the centroid.



## 6.8 List of crash black-spots

A total of 374 priority black-spots were identified from the list of crash black-spots, based on the discussions with Kerala Road Safety Authority (KRSA). Crash blackspots above the threshold value of 78, computed using Average Severity + 1.5 Standard Deviation, were considered as Priority crash blackspots.

A total of 227 priority black-spots were identified on National Highways in Kerala followed by 84 priority black-spots on State Highways and 63 priority black-spots on Other Roads.

Table 6.4 shows the details of the priority blackspots according to Road Type.

**Table 6.4: Priority black-spots according to Road Type**

Type of Road	Number of Priority black-spots		Total priority black-spots
	Priority I	Priority II	
National Highway	164	63	227
State Highway	51	33	84
Other Roads	35	28	63
<b>Total</b>	<b>250</b>	<b>124</b>	<b>374</b>

Thiruvananthapuram district has highest number of priority blackspots (70) followed by Ernakulam (68), Kollam (68) and Alappuzha (61).

Table 6.5 shows the details of the priority blackspots according to district.

List of crash black spots prioritized with Crash Severity Index is given in Annexure 7.



**Table 6.5: Priority black-spots according to District**

Name of District	Number of Priority black-spots		Total priority black-spots
	Priority I	Priority II	
Thiruvananthapuram	47	23	70
Kollam	56	12	68
Alappuzha	38	23	61
Pathanamthitta	8	7	15
Kottayam	12	3	15
Idukki	1	2	3
Ernakulam	43	25	68
Thrissur	19	14	33
Palakkad	3	1	4
Malappuram	6	4	10
Kozhikode	16	8	24
Wayanad	0	0	0
Kannur	0	2	2
Kasaragod	1	0	1
<b>Total</b>	<b>250</b>	<b>124</b>	<b>374</b>



## **7. CONCLUSION**

KSCSTE - National Transportation Planning and Research Centre (KSCSTE - NATPAC) has carried out “Stage 1: Identification and Prioritization of crash black-spots in Kerala State” study at the instance of Kerala Road Safety Authority. KSCSTE-NATPAC hereby duly acknowledge the efforts taken by the Police Department and road owning department/agencies for providing sufficient required data for identification of black-spots in the state.

Black spot treatment is the most effective and straightforward road safety engineering strategy for the reduction of crashes at a single location. Blackspots, which are short stretches where the accidents/fatalities take place repeatedly, get created on the road network due to various reasons like commissions & omissions in the development projects, changes in the roadside environment and developmental scenario in the region or unplanned developments/unauthorized constructions on/near the roads. Therefore rectification of crash black-spots is a continuous process. After rectification of black-spots, road safety engineering schemes such as mass, route action plans and area-wide schemes shall be implemented for ensuring safer road infrastructure.

A total of 4592 crash black-spots were identified in the State by conducting a series of geospatial and statistical analysis. Around 60% of the fatal and grievous injury crashes in Kerala, had occurred at these identified crash blackspots. Also, around 58% of the fatalities in Kerala had happened at these blackspots. The identified crash black-spots were prioritized based on the Crash Severity Index Values. The threshold values for categorising blackspots were computed. All the crash black-spots should be rectified on immediate priority basis in the state.

NATPAC has prepared a provisional list of 374 priority black-spots from the list of crash black-spots, based on the discussions with Kerala Road Safety Authority (KRSA). Crash blackspots above the threshold value of 78, computed using Average Severity + 1.5 Standard Deviation, were considered as Priority crash blackspots. A total of 227 priority black-spots were identified on National



Highways in Kerala followed by 84 priority black-spots on State Highways and 63 priority black-spots on Other Roads.

Deaths and injuries caused by road accidents are eminently preventable. Effective coordination of road safety efforts across multiple sectors and stakeholders is critical for treatment of black spots. It is hoped that early rectification of crash black-spots will go a long way in evolving safe travel for people in the state.

\*\*\*\*\*



**Annexure 1: List of Crash Black-spots on National Highways identified in 2015**



### Annexure I (Kerala)

Name of State	State/ UT Code	Location of Black Spot	NH No.	District	Black Spot Code	No. of Fatalities			Total Fatalities	Priority Order
						2011	2012	2013		
Kerala	KL	Ramapuram - Ajantha Jn. 5KM	NH 47	ALAPUZHA	KL-001	19	21	37	77	Priority 2
		Karuvatta-Haripad	NH 47	ALAPUZHA	KL-002	19	23	35	77	Priority 2
		Ambalapuzha - Thoattapally 6 KM	NH 47	ALAPUZHA	KL-003	24	27	14	65	Priority 3
		Aroor- Eramalloor	NH 47	ALAPUZHA	KL-004	21	24	18	63	Priority 3
		Kalamassery	NH 47	Ernakulam City	KL-005	13	3	8	24	Priority 4
		Vyttila	NH 47	Ernakulam City	KL-006	13	7	7	27	Priority 4
		Edapally	NH 47	Ernakulam City	KL-007	10	10	4	24	Priority 4
		Karakutty 8 kms	NH 47	Ernakulam Rural	KL-008	10	12	3	25	Priority 4
		Karayamparambu	NH 47	Ernakulam Rural	KL-009	7	4	6	17	Priority 5
		Athani	NH 47	Ernakulam Rural	KL-010	4	4	3	11	Priority 5
		Edatt, Payyannur (within the radius of 1 KM)	NH 17	KANNUR	KL-011	3	5	2	10	Priority 5
		Sithara Jn. - Ithikkara – Thirumukku – Chathannur (3 Kms)	NH 47	Kollam City	KL-012	14	12	11	37	Priority 4
		NEENDAKARA, VETTUTHARA, PUTHENTHURA (3 KM)	NH 47	Kollam City	KL-013	12	10	10	32	Priority 4
		PUTHIYAKAVU (1 KM SOUTH AND NORTH)	NH 47	Kollam City	KL-014	9	6	7	22	Priority 4



Name of State	State/ UT Code	Location of Black Spot	NH No.	District	Black Spot Code	No. of Fatalities			Total Fatalities	Priority Order
						2011	2012	2013		
Kerala	KL	IN BETWEEN CHANGANKULANGARA AND PREMIER JN.	NH 47	Kollam City	KL-015	5	6	6	17	Priority 5
		Feroke	NH 17	Kozhikode City	KL-016	7	10	2	19	Priority 5
		Koyilandy Town	NH 17	Kozhikode Rural	KL-017	1	7	4	12	Priority 5
		Melmuri 27	NH 213	Malappuram	KL-018	10	3	1	14	Priority 5
		Kanjikkode (Kurudikkad to ITI Jn.) 3 km	NH - 47	Palakkad	KL-019	4	8	4	16	Priority 5
		Pappanamcode to Vellayani - 2 km	NH 47	Thiruvananthapur am City	KL-020	4	6	10	20	Priority 5
		Alamkode - From poovanpara 1.5 km south and from kochuvila 1.5 km North	NH 47	Thiruvananthapur am Rural	KL-021	8	11	8	27	Priority 4
		PoovanPara From Kachery jn 2 km and from Alamkode 2 Km	NH 47	Thiruvananthapur am Rural	KL-022	6	7	10	23	Priority 4
		Mamam, From Attingal PS 4 km south and Moonnumukku 1.5km North	NH 47	Thiruvananthapur am Rural	KL-023	8	5	1	14	Priority 5
		Vattakkallu to Vaniyampara. (11Km)		Thrissur City	KL-024	14		11	25	Priority 4
		Kunjanampara to Nadathara Petrol pump(4 Km)		Thrissur City	KL-025		15	11	26	Priority 4



Name of State	State/ UT Code	Location of Black Spot	NH No.	District	Black Spot Code	No. of Fatalities			Total Fatalities	Priority Order
						2011	2012	2013		
Kerala	KL	KODAKARA -	NH 47	Thrissur Rural	KL-026	12	6	3	21	Priority 4
		PERAMBRA	NH 47	Thrissur Rural	KL-027	12	4	5	21	Priority 4
		POTTA	NH 47	Thrissur Rural	KL-028	5	5	2	12	Priority 5
		AMBALLuR	NH 47	Thrissur Rural	KL-029	5	5	18	28	Priority 4
Note : Mean fatalities=21, Priority 1: >95; Priority 2: 70 to 95; Priority 3 : 45 to 69; Priority 4: 21 to 44; Priority 5: <21										



**Annexure 2: List of additional Crash Black-spots on National Highways identified  
in 2016**



## Additional Road Accident Black spots identified based on 2014 fatalities

### Appendix-I (Kerala)

Name of State	State/ UT Code	Location of Black Spot	NH No.	District	Black Spot Code	No. of Fatalities in 2014	Priority Order
Kerala	KL	ITHIKKARA TO SEEMATY JN. (3kms) <b>CHATHANNUR PS LIMIT</b>	NH 66	Kollam City	KL-037	11	May be taken up after black spots identified based on 2011,2012 & 2013 are covered
		LALAJI JN. TO PULLIMAN JN. (KARUNAGAPPALLY TOWN AREA) (1.5 KMS) <b>KARUNAGAPPALLY PS LIMIT</b>	NH 66	Kollam City	KL-038	11	As Above
		Nangiarkulangara - Kareelakulangara	NH 47	Alapuzha	KL-039	17	As Above
		Koratty	NH 47	Thrissur Rural	KL-040	10	As Above



### **Annexure 3: List of Crash Black-spots identified in 2017**



Table 1: Details of black-spots on National Highways in Kerala

Sl. No.	Name of District	Location of Accident Spot	Name of Road	Road No	Type of road	Precise Landmark	Chainage
1	Thiruvananthapuram	Korani	Panvel - Kanyakumari Road	NH - 66	NH	FROM 18th MILE	539.400
2	Thiruvananthapuram	Pattom to Plamoodu	Panvel - Kanyakumari Road	NH - 66	NH	Pattom	562.880
3	Thiruvananthapuram	Ananthapuri to Chakkai	Panvel - Kanyakumari Road	NH - 66	NH	Ananthapuri Hospital	10.780
4	Thiruvananthapuram	Sreekaryam to Pangapara	Panvel - Kanyakumari Road	NH - 66	NH	Sreekariyam	557.500
5	Thiruvananthapuram	Pathankallu	Panvel - Kanyakumari Road	NH - 66	NH	ROLLANDS HOSPITAL	584.120
6	Thiruvananthapuram	Aralumood	Panvel - Kanyakumari Road	NH - 66	NH	KAL	582.800
7	Thiruvananthapuram	Amaravila Toll Jn	Panvel - Kanyakumari Road	NH - 66	NH	AMARAVILA TOLL JN	587.750
8	Kollam	Chathannur Jn.	Panvel - Kanyakumari Road	NH - 66	NH	CHATHANNOOR BUS STOP	510.500
9	Kollam	Seematty Jn. to Karamkodu	Panvel - Kanyakumari Road	NH - 66	NH	SEEMATY JN	513.500
10	Kollam	Neendakara	Panvel - Kanyakumari Road	NH - 66	NH	NEENDAKARA BRIDGE BUS STOP	486.800
11	Kollam	Chavara Jn.	Panvel - Kanyakumari Road	NH - 66	NH	CHAVARA JN.	482.200
12	Kollam	Sangaramangalam to Titanium	Panvel - Kanyakumari Road	NH - 66	NH	SANKARAMANGALAM	480.000
13	Kollam	Kuttivattom	Panvel - Kanyakumari Road	NH - 66	NH	KUTTIVATTOM	475.200
14	Kollam	Parimanom	Panvel - Kanyakumari Road	NH - 66	NH	PETROL PUMP	484.500
15	Kollam	Kannetti to Karunagappally Jn.	Panvel - Kanyakumari Road	NH - 66	NH	LALAJI JN	474.200
16	Kollam	Karunagappally HS Jn and THQ Jn.	Panvel - Kanyakumari Road	NH - 66	NH	HIGH SCHOOL JN	471.800
17	Kollam	Puthenthervu	Panvel - Kanyakumari Road	NH - 66	NH	PUTHENTHERUVU	469.600
18	Kollam	Karikodu	Tirumangalam - Kollam	NH - 744	NH	KILIKOLLOOR	5.500
19	Kollam	Moonamkutty	Tirumangalam - Kollam	NH - 744	NH	SANA AUDITORIUM	4.000
20	Kollam	Pallimukku	Panvel - Kanyakumari Road	NH - 66	NH	POST OFFICE JN. BUS STOP	499.700
21	Kollam	Polayathodu to Kappalandimukku	Panvel - Kanyakumari Road	NH - 66	NH	POLAYATHODE	498.500
22	Kollam	Kottiyam Jn to Parakulam	Panvel - Kanyakumari Road	NH - 66	NH	ESI JN. KOTTIYAM	505.500
23	Kollam	Myakkad to Ithikkara	Panvel - Kanyakumari Road	NH - 66	NH	MYLAKKADU	508.000
24	Kollam	Ochira Jn.	Panvel - Kanyakumari Road	NH - 66	NH	JUMA MASJID OACHIRA	462.500
25	Kollam	Changankulangara	Panvel - Kanyakumari Road	NH - 66	NH	PARBRAHMA HOSPITAL	466.500
26	Kollam	Vavvakavu	Panvel - Kanyakumari Road	NH - 66	NH	QUALITY SHOPPING CENTRE	468.000
27	Kollam	Parippally Jn to Mukkada	Panvel - Kanyakumari Road	NH - 66	NH	POST OFFICE JN.	518.500
28	Kollam	Kalluvathukkal	Panvel - Kanyakumari Road	NH - 66	NH	NADAKKAL SERVICE CO-OP: BANK	515.000
29	Kollam	Kavanadu to Kappithans	Panvel - Kanyakumari Road	NH - 66	NH	AL THARAMOODU	489.900
30	Alappuzha	Pathirappally	Panvel - Kanyakumari Road	NH - 66	NH	NEAR PALM FIBRE COMPANY	406.600
31	Alappuzha	Ambalappuzha	Panvel - Kanyakumari Road	NH - 66	NH	Kacherry Jn.	425.750
32	Alappuzha	Neerkunnam	Panvel - Kanyakumari Road	NH - 66	NH	Vandanam	424.100
33	Alappuzha	Karoor	Panvel - Kanyakumari Road	NH - 66	NH	Payalkulangara	426.500
34	Alappuzha	Valanjavazhy	Panvel - Kanyakumari Road	NH - 66	NH	Neerkunnam	423.630
35	Alappuzha	Aroor Bypass to Aroor Temple	Panvel - Kanyakumari Road	NH - 66	NH	Aroor U turn	366.905
36	Alappuzha	Karuvatta - Vazhiyambalam	Panvel - Kanyakumari Road	NH - 66	NH	Karuvatta	439.000
37	Alappuzha	Madhava Junction	Panvel - Kanyakumari Road	NH - 66	NH	KSRTC	445.000
38	Alappuzha	Kareelakulangara	Panvel - Kanyakumari Road	NH - 66	NH	Kareelakulangara JN	454.100
39	Alappuzha	Ramapuram	Panvel - Kanyakumari Road	NH - 66	NH	Ramapuram	451.250
40	Alappuzha	Cheppad	Panvel - Kanyakumari Road	NH - 66	NH	NTPC JN	449.100
41	Alappuzha	Puthentoad Jn.	Panvel - Kanyakumari Road	NH - 66	NH	Kareelakulangara JN	454.100
42	Alappuzha	Kanjoor	Panvel - Kanyakumari Road	NH - 66	NH	Kanjoor Jn	449.200
43	Alappuzha	Mukkada	Panvel - Kanyakumari Road	NH - 66	NH	Motel Aaram	461.250
44	Alappuzha	KPAC Jn.	Panvel - Kanyakumari Road	NH - 66	NH	Kumthallummoodu	457.650
45	Alappuzha	ONK Jn.	Panvel - Kanyakumari Road	NH - 66	NH	KSRTC Bridge	457.800
46	Alappuzha	KSRTC Divider	Panvel - Kanyakumari Road	NH - 66	NH	Kamalayam.Jn.	457.950



47	Alappuzha	Texmo Jn.	Panvel - Kanyakumari Road	NH - 66	NH	Chirakkadavam	Kamalayam	457,750	458,250
48	Alappuzha	Thuravoor	Panvel - Kanyakumari Road	NH - 66	NH	Milma Milk Society	St Joseph Church, Thravoor	379,750	380,250
49	Alappuzha	Puthenchanda	Panvel - Kanyakumari Road	NH - 66	NH	Saral Auditorium	Cattlefeed factory	381,250	381,750
50	Alappuzha	Kuthiathode	Panvel - Kanyakumari Road	NH - 66	NH	LPS Kodamthuruthu	Kuthiathode Bridge	375,746	376,246
51	Alappuzha	Kalavoor	Panvel - Kanyakumari Road	NH - 66	NH	Kalavoor Jn.	Bernad Jn.	403,500	404,000
52	Alappuzha	Thiruvizha	Panvel - Kanyakumari Road	NH - 66	NH	Thiruvizha South Jn	Konchery coir factory	395,870	395,370
53	Alappuzha	Kanjikkuzhy	Panvel - Kanyakumari Road	NH - 66	NH	South divider	Indian coffee house	399,600	398,700
54	Alappuzha	Kanichukulangara Jn.	Panvel - Kanyakumari Road	NH - 66	NH	S.N College	Kanichukulangara NH Jn	397,540	397,040
55	Alappuzha	Mathilakam	Panvel - Kanyakumari Road	NH - 66	NH	S.H.G Hospital	KVM Hospital	393,150	392,650
56	Alappuzha	11th Mile	Panvel - Kanyakumari Road	NH - 66	NH	St.Michael's College	11 th mile North Jn	394,320	393,820
57	Alappuzha	Kalithattu	Panvel - Kanyakumari Road	NH - 66	NH	South of Kalithattu Jn	Gandhi smaramkam Jn	400,290	399,790
58	Alappuzha	Pattanakad	Panvel - Kanyakumari Road	NH - 66	NH	Public School	Mahadeva Temple Pattanakad	383,650	383,150
59	Alappuzha	Ponnammvely	Panvel - Kanyakumari Road	NH - 66	NH	Pattanakad Panchayath Office	Ponnammveli Bridge	382,810	382,310
60	Alappuzha	Vayalar Kavala	Panvel - Kanyakumari Road	NH - 66	NH	Puthiyakave Juntion	Vayalar Junction	384,600	384,100
61	Alappuzha	Punnupra	Panvel - Kanyakumari Road	NH - 66	NH	South Panchayath Office	Kappakkada Junction	418,000	418,500
62	Alappuzha	Vandanam	Panvel - Kanyakumari Road	NH - 66	NH	Medical College	Pallimukk Jn	422,500	423,000
63	Alappuzha	Kuravanthodu	Panvel - Kanyakumari Road	NH - 66	NH	MES School	Medical College	421,050	421,550
64	Alappuzha	Kappakkada	Panvel - Kanyakumari Road	NH - 66	NH	Petrol Pump,Kappakkada	Old library,Paravoor	417,000	417,500
65	Kottayam	Manarcad	Dindigul - Kottarakkara Road	NH - 183	NH	Base Hospital, Manarcad	Govt.U.P.School, Manarcad	114,550	115,050
66	Kottayam	Vadavathoor [Milma]	Dindigul - Kottarakkara Road	NH - 183	NH	Co-Operative Bank Manganam, Vadavathoor	Eden Gardens Nursery, Vadavathoor	112,750	113,250
67	Kottayam	Chittady	Dindigul - Kottarakkara Road	NH - 183	NH	Chittady SNDP Mandiram	Chittady Ativalavu	155,400	154,900
68	Pathanamthitta	Omalloor Jn to Market Jn	Bharanikkavu-Vandiperiyar Road	NH - 183A	NH	OMALLOOR JN.	MARKET JN.	30,100	30,600
69	Pathanamthitta	Mylapra Jn to Mylapra Church	Bharanikkavu-Vandiperiyar Road	NH - 183A	NH	MYLAPRA JN	MYLAPRA CHURCH JN	39,880	39,380
70	Ernakulam	Thottakkattukara	Salem - Ernakulam Road	NH - 544	NH	St John's Church	Marthanda Varma Bridge	329,750	330,250
71	Ernakulam	Muttom	Salem - Ernakulam Road	NH - 544	NH	Lakshmi Temple/Abu dhabi Motors	Muttom Metro Station	334,700	335,200
72	Ernakulam	Paravoor Junction	Salem - Ernakulam Road	NH - 544	NH	HP Petrol Pump	Seminaripadi	329,320	328,820
73	Ernakulam	Karukutty	Salem - Ernakulam Road	NH - 544	NH	Power House Bus Stop	Adlux	305,210	305,710
74	Ernakulam	Angamaly	Salem - Ernakulam Road	NH - 544	NH	Orchid Used Cars/HP Petrol Pump	Basalica Rd Jn/St. George Complex	318,370	318,870
75	Ernakulam	Karayamparambu	Salem - Ernakulam Road	NH - 544	NH	Elavoor Rd Jn	Kariyamparabu-Kothakulangara Bridge	308,450	308,950
76	Ernakulam	Karukutty Junction	Salem - Ernakulam Road	NH - 544	NH	Karukutty Residency/Hotel Elegence	Karukutty Panchayat Office	306,650	307,150
77	Ernakulam	Edappally Junction	Panvel - Kanyakumari Road	NH - 66	NH	Edappally Kappella Front (OMT Stretch)	Edappally Jamaath Mosque (NH-17)	342,350	438,300
78	Ernakulam	Palarivattom Bypass Junction	Panvel - Kanyakumari Road	NH - 66	NH	QRS	Kairali Ford	343,900	344,400
79	Ernakulam	Vyttila	Panvel - Kanyakumari Road	NH - 66	NH	Vyttila-Ponnuranni ROB South End	Renault Showroom Front	348,100	348,600
80	Ernakulam	Thrippunithura SN Jn	Kochi - Tondi Point Road	NH - 85	NH	Vadakkekkotta Junction	SN Junction	281,880	282,380
81	Ernakulam	Kalamassery - HMT	Salem - Ernakulam Road	NH - 544	NH	Rajagiri Rd Jn (CICI Bank)	TVS Junction	337,330	337,830
82	Ernakulam	Kundanoor	Panvel - Kanyakumari Road	NH - 66	NH	Harley Davidson Showroom/Audi Showroom	Hotel Crown Plaza Front	351,530	352,030
83	Ernakulam	Kunnumpuram	Panvel - Kanyakumari Road	NH - 66	NH	Puliparambil Temple front	Saravana Bhavan Hotel front	436,550	436,050
84	Ernakulam	Kannadikadu	Panvel - Kanyakumari Road	NH - 66	NH	Best Bakers, Kannadikadu front	Wyte Fort	350,490	350,990
85	Ernakulam	Madavana	Panvel - Kanyakumari Road	NH - 66	NH	Supply Co Maveli Store Front	Panagad PS front	354,450	354,950
86	Ernakulam	Cheranelloor	Panvel - Kanyakumari Road	NH - 66	NH	St. Mary's Shrine	Godown Rd Jn	432,410	432,910
87	Ernakulam	Chakkararambu	Panvel - Kanyakumari Road	NH - 66	NH	Puthiya Road Junction	Vyshali Bus Stop/MC Donald Front	345,600	346,100
88	Ernakulam	Nettoor, INTUC Junction	Panvel - Kanyakumari Road	NH - 66	NH	Nettoor Kundanoor Bridge South End	FOCUZ Motors Front	352,400	352,900
89	Ernakulam	Thaikkudam	Panvel - Kanyakumari Road	NH - 66	NH	Deckathlon	Thaikoodam Bridge North End	349,300	349,800
90	Ernakulam	Chakkalakkal, EMC Hospital	Panvel - Kanyakumari Road	NH - 66	NH	Sreekala Road Front	Convent Bus stop	344,850	345,350
91	Ernakulam	Oberon Mall, Padivatom	Panvel - Kanyakumari Road	NH - 66	NH	Amway Office Front	Oberon Mall Bus Stop	342,650	343,150
92	Ernakulam	Appollo Jn, North Kalamassery	Salem - Ernakulam Road	NH - 544	NH	Overbridge-Container Road South End	Kalamassery Metro Station	337,200	337,700
93	Ernakulam	Thevera Ferry Junction	Kundannoor - Willington Island	NH - 966B	NH	Kundannoor Bridge West	Alexander Parmbithura Bridge East	4,024	3,524
94	Ernakulam	Maradu	Kochi - Tondi Point Road	NH - 85	NH	Padanvath Siva Temple	Mannoor Rd Jn	285,335	285,835
95	Ernakulam	Kozhippilly	Kochi - Tondi Point Road	NH - 85	NH	MUNICIPAL PARK Junction	SOBHANA SCHOOL	237,750	238,250



96	Ernakulam	Post Office Jn, Kothamangalam	Kochi - Tondi Point Road	NH - 85	NH	State Bank of Travancore	KUROOR BRIDGE	239.615	240.115
97	Ernakulam	Velloorkunnam	Kochi - Tondi Point Road	NH - 85	NH	Kadathy	BOC Jn	251.410	251.910
98	Ernakulam	Athani	Salem - Ernakulam Road	NH - 544	NH	Athani Airport Signal Jn	Athani Mekkad Rd Jn/St Antony's Church	324.375	323.875
99	Ernakulam	Kariyad	Salem - Ernakulam Road	NH - 544	NH	Thenkulam Rd Jn	Mekkad-Kariyad Rd Jn	321.660	322.160
100	Ernakulam	Desom Junction	Salem - Ernakulam Road	NH - 544	NH	Kunnumpuram Bus Stop	Desom Junction	327.240	327.740
101	Thrissur	Chalakudy	Salem - Ernakulam Road	NH - 544	NH	250 mtr stretched towards both sides from chalakudy court junction		296.200	295.700
102	Thrissur	Kodakara	Salem - Ernakulam Road	NH - 544	NH	From near santhi hospital	To near SBT	287.380	287.880
103	Thrissur	Peringakulam	Salem - Ernakulam Road	NH - 544	NH	From Near Peringakulam bus stop	Near Kodakara Police Station	289.650	289.150
104	Thrissur	Ulumbathukunnu	Salem - Ernakulam Road	NH - 544	NH	From Ulumbathukunnu bus stop	To near kolathur bus stop	286.325	285.825
105	Thrissur	Kottapuram	Panvel - Kanyakumari Road	NH - 66	NH	Kottapuram bridge	Kottapuram toll signal junction	412.465	411.965
106	Thrissur	Koratty	Salem - Ernakulam Road	NH - 544	NH	250 mtrs stretched to both sides from koratty junction		301.365	300.865
107	Thrissur	Muringoor	Salem - Ernakulam Road	NH - 544	NH	250 mtrs stretched to both sides from Muringoor junction		299.450	298.950
108	Thrissur	Chirangara	Salem - Ernakulam Road	NH - 544	NH	250 mtrs stretched to both sides from Chirangara junction		304.020	303.520
109	Thrissur	Mannuthy	Salem - Ernakulam Road	NH - 544	NH	Mannuthy By Pass	Mannuthy PS	262.700	262.200
110	Thrissur	Nadathara	Salem - Ernakulam Road	NH - 544	NH	Nahas Art Store	Peechi Canal	270.775	270.275
111	Thrissur	Kuttanellur	Salem - Ernakulam Road	NH - 544	NH	Krishna Complex	George & Co	272.075	272.575
112	Thrissur	Pudukad	Salem - Ernakulam Road	NH - 544	NH	Pudukad signal junction	Pudukad KSRTC stand	280.625	280.125
113	Thrissur	Amballur	Salem - Ernakulam Road	NH - 544	NH	250 mtrs stretched from amballur signal junction towards pudukad		279.600	279.100
114	Thrissur	Kurumali	Salem - Ernakulam Road	NH - 544	NH	From near kurumali bus stop	To near rapal bus stop	281.425	281.925
115	Malappuram	Vettichira	Panvel - Kanyakumari Road	NH - 66	NH	Transwheels Shop		302.200	302.700
116	Malappuram	Puthanathani	Panvel - Kanyakumari Road	NH - 66	NH	Jaram padi	Kurumbathoor Service Coop Bank	299.800	300.300
117	Malappuram	Ayikkarapadi	Ferokeh - Palakkad Road	NH - 966	NH	SBT AYIKKARAPADI	PUTHUPADAN JN	19.375	19.875
118	Malappuram	11th Mile	Ferokeh - Palakkad Road	NH - 966	NH	Ramanattukkara Service Co-Operative Bank	Hotel Amritha	17.850	18.350
119	Malappuram	Thurakkal	Ferokeh - Palakkad Road	NH - 966	NH	ktdc hotel Gate	TA Shakir Road Jn	26.075	26.575
120	Malappuram	Koottilangadi	Ferokeh - Palakkad Road	NH - 966	NH	Koottilangadi	Keeramkundu	54.200	54.700
121	Malappuram	Valluvambaram	Ferokeh - Palakkad Road	NH - 966	NH	Valluvambaram KSEB Office	Valluvambaram BSNL Office	37.876	38.376
122	Malappuram	Thadathil Valavu	Ferokeh - Palakkad Road	NH - 966	NH	Thadathil Valavu	Ariptra Town	64.700	64.200
123	Malappuram	Ramapuram	Ferokeh - Palakkad Road	NH - 966	NH	Ramapuram 38	Ramapuram Town	61.525	61.025
124	Malappuram	Kachinikkad	Ferokeh - Palakkad Road	NH - 966	NH	Telephone exchange	Kachinikkad	56.575	56.075
125	Malappuram	Vellancodu	Panvel - Kanyakumari Road	NH - 66	NH	Umeri School	GMUPS School, Veliyancode Road	344.300	344.800
126	Malappuram	Idimuzhikakal	Panvel - Kanyakumari Road	NH - 66	NH	Infort of village office	Pullipambu road junction	263.500	264.000
127	Malappuram	Calicut University	Panvel - Kanyakumari Road	NH - 66	NH	University Maingate	University Foreigners Hostel Road Jn	268.000	268.500
128	Malappuram	Venniyoor	Panvel - Kanyakumari Road	NH - 66	NH	Infort of Petrol Bunk	Venniyoor angadi	285.250	285.750
129	Malappuram	Padikkal	Panvel - Kanyakumari Road	NH - 66	NH	Water pumb house	Padikkal angadi	272.750	273.250
130	Malappuram	Palakkal	Panvel - Kanyakumari Road	NH - 66	NH	CP Marble	Palakkal Angadi	273.850	274.350
131	Malappuram	Karimbil	Panvel - Kanyakumari Road	NH - 66	NH	Petrol bunk	Karimbil Angadi	283.875	284.375
132	Malappuram	Vattappara	Panvel - Kanyakumari Road	NH - 66	NH	Valanchery Police Circle Office	Near the	307.300	307.800
133	Malappuram	Azhinhilam Bypass	Ferokeh - Palakkad Road	NH - 966	NH	Dineshan's Hotel	Spicy Hotel	24.450	23.950
134	Malappuram	Kooriyad	Panvel - Kanyakumari Road	NH - 66	NH	Kooriyad Bridge	Kooriyad Hump	281.200	281.700
135	Kozhikode	Ayanikkad	Panvel - Kanyakumari Road	NH - 66	NH	Kuttiyil peedikka	24 th mile Bus stop	207.800	207.300
136	Kozhikode	Feroke	Panvel - Kanyakumari Road	NH - 66	NH	Crescent Hospital	Feroke Petta	257.750	257.250
137	Kozhikode	Cheruvannur	Panvel - Kanyakumari Road	NH - 66	NH	Karuna Hospital	Srambia	255.425	254.925
138	Kozhikode	Elathur	Panvel - Kanyakumari Road	NH - 66	NH	HP Godown	Elathur PS	234.250	234.750
139	Kozhikode	Kunnamanagalam	Kozhikode - Mysore Road	NH 766	NH	Mukkom Road Jn	Kunnamanagalam New Bus Stand	14.810	14.310
140	Kozhikode	West Hill	Panvel - Kanyakumari Road	NH - 66	NH	Barrack Road Jn	Yamaha Show Room	241.675	241.175
141	Kozhikode	Malaparamba	Panvel - Kanyakumari Road	NH - 66	NH	Providence College Road Jn	South side Bus Stop	4.975	5.475
142	Kozhikode	Nadakkave	Kozhikode - Mysore Road	NH 766	NH	SBI	KSRTC Work Shop	1.800	2.300
143	Kozhikode	Pantheeramkave	Panvel - Kanyakumari Road	NH - 66	NH	AI bake	SBI	20.485	20.985
144	Kozhikode	Puthiyangadi	Panvel - Kanyakumari Road	NH - 66	NH	Koya Road Jn	North side Bus Stop	240.375	239.875



145	Kozhikode	Karanthoor	Kozhikode - Mysore Road	NH 766	NH	Karanthoor Markaz	Petrol Pump	13.200	12.700
146	Kozhikode	Nallalam	Panvel - Kanyakumari Road	NH - 66	NH	KSEB Sub Station	Varthmanam Daily Office	252.400	251.900
147	Kozhikode	EraniPalam	Kozhikode - Mysore Road	NH 766	NH	Post Office	Popular Auto Mobile	2.500	3.000
148	Kozhikode	Thondayad	Panvel - Kanyakumari Road	NH - 66	NH	Azhatri Kovil Temple	Thondyad Jn North End	15.090	15.590
149	Kozhikode	Kallai	Panvel - Kanyakumari Road	NH - 66	NH	Kallai Railway Station	Kallai Bridge	248.415	247.915
150	Kozhikode	Chettikulam	Panvel - Kanyakumari Road	NH - 66	NH	Vengali Bridge	Police Punching Station	237.250	236.750
151	Kozhikode	Pavanagad	Panvel - Kanyakumari Road	NH - 66	NH	Mosque	Wolkswagon Show Room	238.985	238.485
152	Wayanad	Vellaram Kunnu	Kozhikode - Mysore Road	NH 766	NH	vellaramkunnu odathode road junction	Adlad road junction	69.475	69.975
153	Wayanad	Thazhe Muttil	Kozhikode - Mysore Road	NH 766	NH	Near HYUNDAI showroom	variad Toyota showroom	79.050	79.550
154	Wayanad	Chundale	Kozhikode - Mysore Road	NH 766	NH	Chudale	Chundale town	67.100	66.600
155	Wayanad	Vythiri	Kozhikode - Mysore Road	NH 766	NH	Near Vythiri sub jail	Vythiri grama pncchayath office	62.525	63.025
156	Kannur	Pappinisseri Chungam to Velapuram	Panvel - Kanyakumari Road	NH - 66	NH	Chungam Bus stop	Velapuram Palam	146.000	145.500
157	Kasargode	Chemmattamvayal	Panvel - Kanyakumari Road	NH - 66	NH	District Hospital	Chemmattamvayal Road JN	85.200	84.700
158	Kasargode	Vidyanagar	Panvel - Kanyakumari Road	NH - 66	NH	Nr. Govt.College	BC Road	53.250	53.750
159	Kasargode	Karanthakkad	Panvel - Kanyakumari Road	NH - 66	NH	Nr. Uma Nursing Home	Nr. KIMS Hospital	49.550	50.050



Table 2: List of black-spots on State Highways and Other Roads in Kerala

Sl. No.	Name of District	Location of Accident Spot	Name of Road	Road No	Type of road	Landmark	Chainage
1	Thiruvananthapuram	East Fort to Attakulangara	MG Road (C-02)	SH	SH	Pazhavangadi	2.812
2	Thiruvananthapuram	Kutchery Jn.	Other Road		OR	MARKET JN (PONNARA SREEDHAR PARK)	3.312
3	Thiruvananthapuram	Peringamala	Other Road		OR	PALAYAM JN (SBI BRANCH OFFICE NDD)	0.900
4	Kollam	Perumpuzha	Kottiyam - Kudara Road	MDR	OR	PERINGAMMALA THAIKKAUVU	2.750
5	Kollam	Bharanikavu	Adoor - Sasthamkotta Road	SH - 37	SH	MGUP SCHOOL - PERUMPUZHA	9.300
6	Alappuzha	Pallathuruthy	Alappuzha - Changanassery Highway	SH - 11	SH	Mannemna Mukku	16.750
7	Alappuzha	Thalavady	Alappuzha - Madhura road	SH - 40	SH	200m after PALLATHURUTHY BRIDGE	21.750
8	Alappuzha	Komalapuram	Alappuzha - Madhura road	SH - 40	SH	THIRUVILAK	3.800
9	Alappuzha	Murikkinoodu	Alappuzha - Pathanapuram Road	SH - 5	SH	NEAR KOMALAPURAM BRIDGE	5.750
10	Alappuzha	Palithode	Alappuzha - Chellanam road	SH - 66	SH	Onattukara Reserch centre	6.250
11	Alappuzha	Ottamassery	Alappuzha - Chellanam road	SH - 66	SH	St. Sebastian Church Palithode	1.750
12	Alappuzha	Thaickal	Cherthala - Thaickal Beach Road	MDR	OR	Thanky Kadathu	23.220
13	Alappuzha	Nedumudi	Alappuzha - Changanassery Highway	SH - 11	SH	Kunjithal Bustop	0.000
14	Alappuzha	Ramanarky	Alappuzha - Changanassery Highway	SH - 11	SH	Ponga bridge	18.010
15	Kottayam	Parakal Kalunku	Alappuzha - Changanassery Highway	SH - 11	SH	Titanic Jn.	9.125
16	Kottayam	Pattalamukku	Ettumanoor - Ernakulam Road	SH - 15	SH	Parakal Kalungu	3.780
17	Kottayam	Kodimatha Bridge	MC Road (Main-Central Road)	SH - 1	SH	PATTALAMUKKU BUS STOP	10.200
18	Kottayam	Chalukunnu	Kottayam - Kumarakam road	MDR	OR	PULIMOODU JN	150.900
19	Kottayam	Manarcadu Jn - Perumanoorukulam	Manarcadu - Kidangoor road	MDR	OR	BAKER JN	0.050
20	Kottayam	Pullyannoor	Ettumanoor - Poonjar Road	SH - 32	SH	SNDP Temple, Manarcad	0.100
21	Kottayam	Maygiri	Ettumanoor - Poonjar Road	SH - 32	SH	Mutholy Junction	11.850
22	Kottayam	Mumal	Ettumanoor - Poonjar Road	SH - 32	SH	Spice Garden Restaurant	19.850
23	Kottayam	Kattikunnu Jn	Ettumanoor - Ernakulam Road	SH - 15	SH	Court Complex, Pala	15.850
24	Kottayam	Chempu Post Office Jn	Ettumanoor - Ernakulam Road	SH - 15	SH	POOTHOTTA	35.500
25	Kottayam	Vallakam	Ettumanoor - Ernakulam Road	SH - 15	SH	MURINJAPUZHA BRIDGE SOUTH	33.300
26	Kottayam	Ambikamarket	Alappuzha - Madurai Road	SH - 40	SH	VALLAKOM SUB STATION	24.200
27	Pathanamthitta	Adoor Central Toll - Parthasarathi Temple	MC Road (Main-Central Road)	SH - 1	SH	AMBIKAMARKET	0.000
28	Pathanamthitta	14th Mile Jn to Thengumthara	Kayamkulam - Pathanapuram Road	SH - 5	SH	PARTHASARATHY TEMPLE	91.430
29	Pathanamthitta	Kulanada Medical Trust to Kulanada Curve	MC Road (Main-Central Road)	SH - 1	SH	THENGUMTHARA	22.500
30	Pathanamthitta	Azhoor Jn to Petrol Pump Jn	Pathanamthitta - Thazhoorkadavu road	MDR	OR	KULANADA JN. CURVE	104.125
31	Ernakulam	Aluva Bypass Jn - Bank Jn	Aluva - Munnar Road	SH - 16	SH	PETROL PUMP JN	1.110
32	Ernakulam	Vengoor	MC Road (Main-Central Road)	SH - 1	SH	Bank Junction Bus Stop/Near Hantex	0.000
33	Ernakulam	GCDA Jn - Elamkulam Jn	SA Road	MDR	OR	Viswajyothi School (After curve)	238.300
34	Ernakulam	Pallimukku	MG Road (Old NH 47)	SH	OR	ELAMKULAM JN	1.400
35	Ernakulam	Lissie Jn - Kaloor Jn	Banerji Road	MDR	OR	Sreekandath Rd Junction	350.080
36	Ernakulam	Thevara	MG Road (Old NH 47)	SH	SH	Kaloor Jn	346.400
37	Ernakulam	Vathuruthy	Venduruthy Bridge to Mattanchery Bridge	SH	SH	Vikranth - Venduthuruthy Bridge	351.635
38	Ernakulam	Kathrikadavu Junction	Kaloor - Kochu Kadavanthra Road	MDR	OR	Bristow Rd - Old NH Rd Jn	352.135
39	Ernakulam	Vyttila, KSEB	Ettumanoor - Ernakulam Road	SH - 15	SH	Kathrikadavu Bridge North End	354.900
40	Ernakulam	Kakkanad Signal Jn	Seaport - Airport Road	SH	SH	Sreedareeyam Ayurveda Eye Hospital Front	1.850
41	Ernakulam	Chembumukku - Vazhakkala	Palarivattom Kumarapuram road	SH - 41	SH	OEN Corporate Office Front	54.950
42	Ernakulam	Padamughal	Palarivattom Kumarapuram road	SH - 41	SH	Kerala Govt Childrens Home	7.200
43	Ernakulam	AR Camp - Menaka	Shannugham road	MDR	OR	St Joseph's Church, Vazhakkala Front	2.500
44	Ernakulam	Chittethukara to Rajagiri Bus Stop	Seaport - Airport Road	SH	SH	Catholic syrian Bank front, Kunnumpuram	3.210
45	Ernakulam	Poojarivalavu, Kaipadamugal	Seaport - Airport Road	SH	SH	SBI Office, Menaka	0.500
46	Ernakulam	Atlantis Jn (South-North)	MG Road (Old NH 47)	SH	SH	Rajagiri Bus stop, Chithrapuzha Bridge	5.000
47	Ernakulam	BOT (W) Jn	Old NH 47	SH	SH	Kairali Ford Service Centre Front	10.300
48	Ernakulam	Kalady	MC Road (Main-Central Road)	SH - 1	SH	Air Arabia Office	350.875
49	Ernakulam	Mattoor	MC Road (Main-Central Road)	SH - 1	SH	Indus Motors	351.375
50	Ernakulam	Thankalam	Aluva - Munnar Road	SH - 16	SH	Kalady Grama Panchayath Office	356.500
51	Ernakulam	Nellikuzhy	Aluva - Munnar Road	SH - 16	SH	Pallickal Fuels (Indian Oil Pump)	233.275
52	Ernakulam	Mannoor	MC Road (Main-Central Road)	SH - 1	SH	ELAMBRA MOSQUE	33.310
						Nellikuzhi Canal Jn/ Bus Stop	31.776
						HERO MOTORS SHOWROOM	216.250



53	Ernakulam	Puluvazhy	MC Road (Main-Central Road)	SH - 1	SH	Royal Curtain Works	Hotel Elegance/Village Office	220.750	221.250
54	Ernakulam	Kuruppamapadi	Aluva - Munnar Road	SH -16	SH	Maria Hospital	MGM School	21.250	21.750
55	Ernakulam	Keezhilam	MC Road (Main-Central Road)	SH - 1	SH	Keezhilam Mahadeva Temple/VVRA Rd Jn	St Thomas Church	217.750	218.250
56	Ernakulam	Odakkali	Aluva - Munnar Road	SH - 16	SH	Asamanoor Service Cooperative Bank	Aromatic & Medicinal Plants Research Station	27.250	27.750
57	Ernakulam	Kanjiramattom	Kanjiramattom road	MDR	OR	Mosque Junction	Gama Junction/Service Sahakarana Bank	6.850	7.350
58	Ernakulam	Cherai	Vypin Pallipuram road	SH - 63	OR	Cherai Beach Rd Jn	Patteri Kulangara Temple	20.000	19.500
59	Ernakulam	Pezhakkapilly	MC Road (Main-Central Road)	SH - 1	SH	HP Pump/Panchayath Rd Jn	KSEB Substation	211.250	211.750
60	Ernakulam	Murikkumpadam	Vypin Pallipuram road	SH - 63	SH	Thekkamallipuram/Cochin Seaport Hotel	Our Lady Rosary Church	1.850	2.350
61	Ernakulam	Nayaramabalam	Vypin Pallipuram road	SH - 63	SH	Thayyezhuth Vazhi Bus Stop	CT Bus Stop/Rajagiri School Rd Jn	11.950	11.450
62	Ernakulam	Njarackal	Vypin Pallipuram road	SH - 63	SH	Njarackal Govt. Guest House	Njarackal Hospital Jn Bus Stop	8.900	8.400
63	Ernakulam	Chendamangalam	Aluva - Paravur Road	MDR	OR	Kottichirapadam Rd Jn/Mini Civil Station	Hotel Cee Cee Tower	14.400	13.900
64	Ernakulam	Perumbavoor Junction	MC Road (Main-Central Road)	SH - 1	SH	Ayyappa Temple Rd Jn	KSRTC Bus Stand Rd Jn	226.575	226.075
65	Ernakulam	Kanjirakkad	MC Road (Main-Central Road)	SH - 1	SH	SN Hotel	Broadway Rd Jn/Kaduval Jn	227.645	227.145
66	Ernakulam	Okkal	MC Road (Main-Central Road)	SH - 1	SH	Okkal Junction	SilverGate Shirts/Karikkode Jn	231.665	231.165
67	Ernakulam	Pattal	Aluva - Munnar Road	SH -16	SH	Pattal Jn/Bus Stop	HP PETROL PUMP	19.200	19.700
68	Ernakulam	Ponjassery	Aluva - Munnar Road	SH - 16	SH	THANDEKKADU THAKAVUJ JN	Canal Bridge Jn	13.600	14.100
69	Ernakulam	Thannipuzha	MC Road (Main-Central Road)	SH - 1	SH	Sree Sankaracharya Bridge (South)	St. Joseph's Church	232.490	231.990
70	Ernakulam	Vazhakulam	Punalur - Muvattupuzha Road	SH - 8	SH	Canara Bank, Vazhakulam	Baklava Bakery Vazhakulam	144.300	144.800
71	Thrissur	Maparanam	Kodungallur - Shornur Road	SH - 22	SH	250 mtr stretched towards both sides from Mapranam Centre		18.100	18.600
72	Thrissur	Narayanamangalam	Kodungallur - Shornur Road	SH - 22	SH	Viyayathukulangara	Narayanamangalam	4.800	4.300
73	Thrissur	Perambadam	Thrissur - Kuttippuram Road	SH - 69	SH	250 mtr stretched towards both sides from perambadam bus stop		1.840	2.340
74	Thrissur	Peramangalam	Thrissur - Kuttippuram Road	SH - 69	SH	ICICI Bank Atm	Dakshin Hotel	10.045	9.545
75	Thrissur	Mundur	Thrissur - Kuttippuram Road	SH - 69	SH	Hotel Rainbow	Subin Bakery	12.050	11.550
76	Palakkad	Palappuram	Palakkad - Ponnani Road	MDR	OR	College Bus stop, Palappuram	P A R Bakery, Palappuram	29.950	29.450
77	Malappuram	Kaladi thara	Thrissur - Kuttippuram Road	SH - 69	SH	Manaliyarkavu temple	Appolo tyres	42.850	43.350
78	Malappuram	Changaramkulam Sabeena Road Jn	Thrissur - Kuttippuram Road	SH - 69	SH	Village office alamkode	Nirmalyam residence	38.980	39.480
79	Malappuram	Poochakkuth	Kozhikode - Gudallur Road	SH - 28	SH	Poochakuth Valluvasserri Forest Out Post	District Agricultural Farm Chungathara	77.600	77.100
80	Malappuram	Pathapiriyam	Kozhikode - Gudallur Road	SH - 28	SH	Schoolpadi	Pathapiriyam	56.500	57.000
81	Malappuram	Cheenkilal	Kozhikode - Gudallur Road	SH - 28	SH	Karakunnu(Cheenkilal)	Cheenkilal	55.250	55.750
82	Malappuram	Kunduthode	Kozhikode - Gudallur Road	SH - 28	SH	Kurishumpadi	Kunduthode	61.250	61.750
83	Malappuram	Kallamoola	Perumbilavu - Nilambur Road	SH - 39	SH	Kallamoola Jn.	Kallamoola Bridge	91.850	92.350
84	Malappuram	Venthodampadi	Perumbilavu - Nilambur Road	SH - 39	SH	Venthodan padi	Moyikkal Point, Venthodan Padi	22.050	22.550
85	Malappuram	Karutheni	Perumbilavu - Nilambur Road	SH - 39	SH	Karutheni Bus stop	Karutheni	19.450	19.950
86	Malappuram	Puzhakkattiri	Kottakkal - Kadampuzha Road	MDR	OR	Puzhakkattiri	Akayilpadi	4.900	5.400
87	Malappuram	Munduparamba	Tirur - Manjeri road	SH - 71	SH	munduparamba fire station	munduparamba govt college	1.975	2.475
88	Malappuram	Ponmala	Tirur - Manjeri road	SH - 71	SH	Kodur	Manoor	1.975	2.475
89	Malappuram	Vayaparapadi	Tirur - Manjeri road	SH - 71	SH	LP School Vayaparapadi	Near the Co Operative college	10.575	10.075
90	Malappuram	Narukara	Kozhikode - Gudallur Road	SH - 28	SH	Narukara Bus stop	Dhanya Industrial Work shop	43.750	44.250
91	Malappuram	Karyavattam Jn	Perumbilavu - Nilambur Road	SH - 39	SH	GLOBAL FURNITURE	YMAX ELECTRICALS	49.150	49.650
92	Malappuram	Melattur Jn	Perumbilavu - Nilambur Road	SH - 39	SH	SUPER JET PETROLIUM	KPC TEXTILES	58.100	58.600
93	Malappuram	Karyavattam	Kavarakundu - Perinthalmanna Road		OR	JUMAMASJID	200 MTR TO MANNARMALA ROAD	48.570	49.070
94	Malappuram	Chettipadi	Tirur -Kadalundi Road		OR	milma booth	Chettipadi Jn	20.165	20.665
95	Malappuram	Chiramangalam	Tirur -Kadalundi Road		OR	ambekar road	poorappuzha bridge	14.450	13.950
96	Malappuram	Kalaripadi	Other Road		OR	Kalaripadi Bustop	Brothers Gas Agency	11.100	11.600
97	Malappuram	Moolakkal	Tirur -Kadalundi Road		OR	Palakkutty Palam	Moolakkal Town	7.650	7.150
98	Malappuram	Nadakkav	Other Road		OR	Infrent Shoba Temple	Nadakkav Jumma Masjidh	8.700	8.200
99	Malappuram	Moochikkal	Other Road		OR	Moochikkal Town	Infrent of KVR Maruthi Showroom	2.600	3.100
100	Malappuram	Poorapuzha	Tirur - Kadalundi Road		OR	Poorapuzha Bridge	Olapedika	12.875	13.375
101	Malappuram	Cherur	Vengara - Achanambalam Road		OR	GMUP School Cherur	Yatheemkhana Cherur	2.800	3.300
102	Malappuram	Kacheripadi	Malappuram - Parappanangadi road		SH	AMLP School Kacherippadi	Parambilpadi	18.095	17.595
103	Malappuram	Thottasseriyara	Parappanangadi - Areacode Road		SH	Thottasseriyara Valavu	KK Pady Road	14.750	15.250
104	Malappuram	Wandoor Town	Valanchery - Nilambur Road		SH	FEDERAL BANK	MANALIMMAL BUS STAND	13.400	13.900
105	Malappuram	Naduvaath	Valanchery - Nilambur Road		SH	EASWARAMANGALAM SIVA TEMPLE	PUNNAPPALA SERVICE CO OP BANK	16.500	17.000
106	Kozhikode	Markave	Mini Bypass		SH	Ashokapuram Road Jn	Petrol Pumb	2.400	2.900
107	Kozhikode	Velliparamba	Kozhikode - Mavoor road		OR	Media One Studio	Velliparamba School	8.200	8.700
108	Kozhikode	Feroke	Other Road		OR	Railway Station	Sub Treasury	1.300	1.800



	Kozhikode	Arayedathupalam	Mini Bypass		SH	SH	SH	KTC Petrol Pumb	Vasan Eye Care	1.050	1.550
110	Kozhikode	Medical College	Kozhikode Mavoor Road	MDR	MDR	OR	OR	Ojin Backery	Rahmaniya School	6.750	7.250
111	Kozhikode	Thondayad	Kozhikode Mavoor Road	MDR	MDR	OR	OR	Kavu Bus Stop	Vigilance Office	3.750	4.250
112	Kozhikode	Kakkodi	Kozhikkode - Balussery Road	MDR	MDR	OR	OR	Panchayath Office	Post Office	4.300	4.800
113	Kozhikode	Chevayur	Kozhikode Mavoor Road	MDR	MDR	OR	OR	Presentation School	BSNL	5.400	5.900
114	Kozhikode	Pottammal	Kozhikode Mavoor Road	MDR	MDR	OR	OR	Reliance Super Market	Kalyan Silks	3.000	3.500
115	Kozhikode	Eranhipalam	Mini Bypass	SH	SH	SH	SH	Co Operetive Hosptial	Ashirwad	2.730	3.230
116	Wayanad	Puliyarmala	Mananthavady-Kalpetta Road	SH - 59	SH	SH	SH	Puliyarmala	Puliyarmala ITI road Junction	29.450	29.950



**Annexure 4: Prioritized list of Crash Black-spots identified in 2019**



Sl. No.	Name of District	Name of Police Station	Name of Landmark	Name of Location	Name of Road	Type of Road	Sum of Fatal & Grievous Injury Crashes	Number of Fatalities	Accident Severity Index	Priority Order
1	Thiruvananthapuram	Karamana	Pappanamcode Mosque - Kerala Gramin Bank	Pappanamcode Junction	National Highway 66 (NH 66)	NH	102	15	366	High-Risk
2	Kollam	Chavara PS	Regent Lake Palace - 110m before Hindustan Petroleum	Parimanam Temple	National Highway 66 (NH 66)	NH	99	17	357	High-Risk
3	Thiruvananthapuram	CITY TRAFFIC	Tax Towers - Karamana Junction	Karamana Junction	National Highway 66 (NH 66)	NH	94	8	314	High-Risk
4	Malappuram	KUTTI PURAM	Vyapara Bhavan - 200m after Highway Junction	Kuttiapuram Highway Junction	National Highway 66 (NH 66)	NH	86	12	306	High-Risk
5	Thiruvananthapuram	Balaramapuram	Kodinada Junction - Indian Oil Petrol Pump	Balaramapuram Junction	National Highway 66 (NH 66)	NH	92	6	300	High-Risk
6	Ernakulam	ANGAMALI	HP Petrol Pump - Angamali Junction	Angamali Junction	National Highway 544 (NH - 544)	NH	83	12	297	High-Risk
7	Alappuzha	KUTHIYATHODE	Reliance Petrol Pump, Thuravoor - Chittayil Glass House (200m after Thuravoor Junction)	Thuravoor Junction	National Highway 66 (NH 66)	NH	73	14	275	High-Risk
8	Alappuzha	AROOR	100m before Aroor Police Station - 100m after St. Mary's Church	Chandiroor	National Highway 66 (NH 66)	NH	68	16	264	High-Risk
9	Alappuzha	Harippad	120m after Kunjanvathukal Temple - 120m before Karuvatta Post Office	Ashramam, Karuvatta South	National Highway 66 (NH 66)	NH	66	18	262	High-Risk
10	Thiruvananthapuram	CITY TRAFFIC	East Fort KSRTC Depo Junction - Attakulangara Junction	East Fort Junction	Mahatma Gandhi road	OR	70	10	250	High-Risk
11	Kollam	Chavara PS	Kerala Water Authority Office-Hindustan Petroleum, edappillykotta	Edappillykotta	National Highway 66 (NH 66)	NH	67	16	249	High-Risk
12	Kollam	Karunagappally PS	HP Petrol Pump - Karunagappally High School Junction	Karunagappally High School Junction	National Highway 66 (NH 66)	NH	72	8	248	High-Risk
13	Alappuzha	Aroor	ICICI Bank ATM, Aroor - SBI Bank Aroor	Aroor Main Junction	National Highway 66 (NH 66)	NH	65	14	243	High-Risk
14	Thiruvananthapuram	City Traffic	Overbridge Junction - East Fort KSRTC Depo Junction	Overbridge Junction	Mahatma Gandhi road	OR	67	10	241	High-Risk
15	Kozhikode	TRAFFIC STATION	160m after IOC Petrol Pump - 75m after Sarovaram Road Junction	Eranjippalam Junction	National Highway 766 (NH 766)	NH	64	11	236	High-Risk
16	Thiruvananthapuram	Karamana	Killipalam Junction - Bharat Petroleum Petrol Pump	Killipalam Junction	National Highway 66 (NH 66)	NH	66	9	234	High-Risk
17	Thiruvananthapuram	City Traffic	Shakthi Hospital - 200m after Pravachambalam Junction	Pravachambalam	National Highway 66 (NH 66)	NH	68	4	220	High-Risk
18	Kollam	OCHIRA	IOC Petrol Pump - 160m after Vavakavu Juma Masjid	Vavakavu Junction	National Highway 66 (NH 66)	NH	61	9	219	High-Risk
19	Kollam	KARUNAGAPPALLY	Vijaya Beer and Wine Parlour - Lalaji Junction	KSRTC Stand Karunagappally	National Highway 66 (NH 66)	NH	61	9	219	High-Risk
20	Kottayam	Changanachery	80m before Dhanlaxmi Bank - Dream Indane Services	Perunna Junction	National Highway 183 (NH 183)	NH	61	9	219	High-Risk
21	Thrissur	CHALAKUDI	140 mts before Kallada Travels - Chungath Tourist Home	Chalakudi South Junction	National Highway 544 (NH - 544)	NH	57	13	219	High-Risk
22	Thiruvananthapuram	City Traffic	MGM School - Kuzhivila Junction	Kuzhivila Junction	National Highway 66 Bypass (NH 66 Bypass)	NH	62	8	218	High-Risk
23	Alappuzha	Pattanakadu	50m before The Alleppey District Cooperative Bank, Pattanakad - Govt LP School Pattanakad	Pattanakad	National Highway 66 (NH 66)	NH	55	13	217	High-Risk
24	Thrissur	Pudukkad	Pulickan Road Jn - Post Office Pudukad	Pudukad	National Highway 544 (NH - 544)	NH	58	10	214	High-Risk
25	Kollam	Kollam Traffic PS	300m before Ayathil Junction - 140m before Royal auditorium	Ayathil Junction	National Highway 66 Bypass (NH 66 Bypass)	NH	65	4	211	High-Risk
26	Thrissur	Pudukkad	110 mts after Gogulam Residency - 140 m after BPCL Pump	Amballoor Junction	National Highway 544 (NH - 544)	NH	66	3	210	High-Risk
27	Alappuzha	Nooranadu	State Bank of India - Head Post Office, Nooranad	Kayamkulam - Pathanapuram (SH 5)	National Highway 183 (NH 183)	SH	58	10	206	High-Risk
28	Kozhikode	Traffic City	140m before Asten Specialty Orthopaedic Hospital-State Bank of India	Pantheerankavu	National Highway 66 Bypass (NH 66 Bypass)	NH	56	9	204	High-Risk
29	Kollam	Chadayamangalam PS	110m after State Bank of India - Dhanya Supermarket	Ayoor Junction	Main Central Road (SH 1)	SH	59	7	201	High-Risk
30	Alappuzha	NOORANADU	Federal Bank ATM - KSEB Section Office, Charummoodu	Charummoodu	National Highway 183 (NH 183)	NH	54	9	198	High-Risk
31	Thiruvananthapuram	CITY TRAFFIC	Government Fine Arts College - VJT Hall Junction	Palayam	National Highway 66 (NH 66)	NH	59	5	197	High-Risk
32	Pathanamthitta	THIRUVALLA	110m after HP Petrol Pump - CSI Church	Thukalassery	National Highway 183 (NH 183)	NH	59	4	193	High-Risk
33	Kozhikode	Traffic City	80m before Arayidathu Palam - Sowbhagya Shopping Complex	Arayidathupalam Junction	Mavoor road	OR	57	8	191	High-Risk
34	Thiruvananthapuram	Attingal	Axis Bank - Attingal Municipal Service Sahakarana Bank	Alamcode Junction	National Highway 66 (NH 66)	NH	53	8	191	High-Risk
35	Kollam	Kollam East PS	State Bank of India - Xavier's Residency	Prathibha Junction	National Highway 744 (NH 744)	NH	58	4	190	High-Risk
36	Alappuzha	Kayamkulam	Indus Motors, Kottukulangara - Masjid AlTaqwa	Kottukulangara	National Highway 66 (NH 66)	NH	54	7	190	High-Risk
37	Alappuzha	Harippad	SBI Harippad - 190m after Harippad Highway Junction	Harippad Junction	National Highway 66 (NH 66)	NH	47	12	189	High-Risk
38	Thiruvananthapuram	KALLAMBALAM	75m after ICICI Bank - Kallambalam Police Station	Kallambalam Junction	National Highway 66 (NH 66)	NH	52	8	188	High-Risk
39	Thrissur	KORATTI	St Marys Hospital- 210mts before Koratty Police Station	Koratty Junction	National Highway 544 (NH - 544)	NH	52	8	184	High-Risk
40	Thiruvananthapuram	City Traffic	BSNL RTTC - 50m before Pappanamcode Mosque	Kaimanam	National Highway 66 (NH 66)	NH	57	3	183	High-Risk
41	Kollam	Kottiyam PS	Dhanya Supermarket - State Bank of India	Kottiyam Junction	National Highway 66 (NH 66)	NH	54	5	182	High-Risk
42	Ernakulam	CITY TRAFFIC EAST	Hotel New Regency - D'Life Vytila	Vytila Junction	National Highway 66 (NH 66)	NH	50	9	182	High-Risk
43	Alappuzha	Cherthala	70m after NEXA Cherthala - 100m before St Marys School Road Junction	Pullattuvadakkeveli, Cherthala	National Highway 66 (NH 66)	NH	55	4	181	High-Risk
44	Kollam	OCHIRA	Sarada Devi Temple - Sree Mahadeva Saw Mill	Changankulangara	National Highway 66 (NH 66)	NH	47	11	181	High-Risk
45	Thrissur	KUNNAMKULAM	Samsung Furniture Mart - Kunnamkulam Police Station	Kunnamkulam Junction	Thrissur - Kuttipuram Road (SH - 69)	SH	47	11	181	High-Risk
46	Thiruvananthapuram	CITY TRAFFIC	250m before and after Pallichal Junction	Pallichal	National Highway 66 (NH 66)	NH	54	6	178	High-Risk
47	Alappuzha	Pattanakadu	Pattanakad Grama Panchayath Office - SCUGVHSS Pattanakad	Mahadeva Temple, Pattanakad	National Highway 66 (NH 66)	NH	46	11	178	High-Risk
48	Kollam	Chavara PS	Puthenthura Bakery Junction - 90m before Regency Lake Palace	Altharamoodu Junction	National Highway 66 (NH 66)	NH	43	12	177	High-Risk
49	Kottayam	ETTUMANOOR	Village Office Ettumanoor - Bus Station Entry	Ettumanoor	Main Central Road (SH 1)	SH	52	5	176	High-Risk
50	Pathanamthitta	ADOOR	Central Junction - 85m after A G Town Hall	Central Junction, Adoor	Main Central Road (SH 1)	SH	54	3	174	High-Risk
51	Ernakulam	AIRPORT	St. George Jacobite Syrian Chapel- Airport Jn	Athani Junction	National Highway 544 (NH - 544)	NH	51	5	173	High-Risk
52	Alappuzha	Kayamkulam	100m before TEXMO Home Appliances - NCS TATA Motors Kayamkulam	Highway Palace Kayamkulam	National Highway 66 (NH 66)	NH	47	8	173	High-Risk
53	Kollam	Chavara PS	Hima Hotel - Neendakara Bridge	Neendakara Junction	National Highway 66 (NH 66)	NH	47	8	173	High-Risk
54	Thiruvananthapuram	BALARAMAPURAM	Poonkodu Muluvila Sree Bhadrakali Temple - 50m after Mahindra First Choice Wheels Ltd	Vedivechancoil	National Highway 66 (NH 66)	NH	52	4	172	High-Risk
55	Alappuzha	Mararikkulam	50m after Sacred Heart Church - Mayithara Market	Mayithara	National Highway 66 (NH 66)	NH	48	8	172	High-Risk
56	Thiruvananthapuram	City Traffic	170m before Kulathoor NH Bypass Junction - 100m after South Indian Bank, NH Bypass Kulathoor	Kulathoor NH Bypass Junction	NH 66 Bypass Road	NH	49	6	171	High-Risk
57	Alappuzha	Kareelakulangara	Sree Dharma Sashta Temple - 120m after Ramapuram Junction	Ramapuram Junction	National Highway 66 (NH 66)	NH	41	13	171	High-Risk
58	Thiruvananthapuram	ATTINGAL	South Indian Bank - Kerala Gramin Bank, Attingal	Attingal	National Highway 66 (NH 66)	NH	50	5	170	High-Risk



Sl. No.	Name of District	Name of Police Station	Name of Landmark	Name of Location	Name of Road	Type of Road	Sum of Fatal & Grievous Injury Crashes	Number of Fatalities	Accident Severity Index	Priority Order
59	Alappuzha	Mararikkulam	Mararikulam North Panchayat Office - 50m after S L Puram Cooperative Bank,Kanjikuzhy	Mararikulam	National Highway 66 (NH 66)	NH	52	3	168	High-Risk
60	Thrissur	THRISSUR TRAFFIC PS	70m after HDFC Bank - 90m after Dhanalaxmi Bank ATM	Punkunnam Junction	Thrissur - Kuttipuram Road (SH - 69)	SH	49	6	167	High-Risk
61	Pathanamthitta	THIRUVALLA	140m Deepa Junction- 50m after Malabar Gold andDiamonds	Deepa Junction	National Highway 183 (NH 183)	NH	49	5	167	High-Risk
62	Thiruvananthapuram	City Traffic	Muslim Jamaath - State Bank of India Kallampally	Sreekaryam	National Highway 66 (NH 66)	NH	50	4	166	High-Risk
63	Thrissur	Thrissur Town East	Swaraj Round North Junction - Vadakke Bus Stand	Cochin Dewaswam Boad Junction	Kodungalloor - Shomur Road (SH - 22)	SH	51	3	165	High-Risk
64	Kollam	Parippally PS	50m after Ruby Arabian Food Court - Prince Auditorium	Paripally	National Highway 66 (NH 66)	NH	44	9	164	High-Risk
65	Alappuzha	Vallikunnam	50m before South Indian Bank - IPC Bethel Church	Kattanam	Kayamkulam - Pathanapuram (SH 5)	SH	50	3	162	High-Risk
66	Thrissur	Pudukkad	80 mts before Paliyekkara Eravakkad Road Jn - 80 mts after Paliyekara Toll Plaza	Paliyekkara	National Highway 544 (NH - 544)	NH	50	3	162	High-Risk
67	Thiruvananthapuram	City Traffic	80m before Sree Chitra Nagar Road Junction -90m after St Antony's Public School	Valiyathura	Valiyathura - Muttathara Road	OR	50	3	162	High-Risk
68	Alappuzha	Punnapra	Punnapra North Post Office - Punnapra Brethren Assembly Church	Paravoor Junction	National Highway 66 (NH 66)	NH	43	9	161	High-Risk
69	Kottayam	Gandhinagar	70m after District Sports Council Office - District Homeo Hospital	Nagampadam	Main Central Road (SH 1)	SH	39	11	161	High-Risk
70	Palakkad	VADAKKENCHERRY	130m after Gayathry Fuels Petrol Pump - 140m after Mangalam Bridge	Mangalam Palam	National Highway 544 (NH - 544)	NH	39	11	161	High-Risk
71	Kollam	CHAVARA	60m after SBI ATM - 50m after Post Office Chavara Bridge	Chavara	National Highway 66 (NH 66)	NH	45	7	159	High-Risk
72	Thiruvananthapuram	CITY TRAFFIC	50m before Govt HS Vazhamuttam - Thuppanathu Kavu Devi Temple	Vazhamuttam	National Highway 66 Bypass (NH 66 Bypass)	NH	46	5	158	High-Risk
73	Pathanamthitta	PATHANAMTHITTA	140m before IOC Pump - 70m before Federal Bank, Kumbazha	Kumbazha	State Highway 8	SH	47	4	157	High-Risk
74	Alappuzha	HARIPPAD	K V Jetty Junction- 50m before Puthenpurayil Fm Tyre Haripad	Kumarapuram , Thamallackal	National Highway 66 (NH 66)	NH	39	10	157	High-Risk
75	Kottayam	KURAVILANGADU	180m before Thottuva Junction - 240m after Bharath Timbers	Thottuva	Kuruvilangad Kuruppunthara Road	OR	48	3	156	High-Risk
76	Kollam	Kottiyam PS	Pattathil Road Junction - Overseas Honda	Mylakkad	National Highway 66 (NH 66)	NH	44	6	156	High-Risk
77	Kollam	KARUNAGAPPALLY	50m before Puthiyakavu Junction - 80m after Sheikh Masjid, Puthiyakavu	Puthiyakavu Junction	National Highway 66 (NH 66)	NH	44	6	156	High-Risk
78	Kottayam	CHINGAVANAM	Kerala State Beverages Corporation Ltd - 150m after Axis Bank ATM	Kodimatha	National Highway 183 (NH 183)	NH	44	6	156	High-Risk
79	Alappuzha	Harippad	50m before SBI ATM - 180m before Karthikapally CARD BANK	Danapady Junction, Haripad	National Highway 66 (NH 66)	NH	40	10	156	High-Risk
80	Thrissur	KORATTI	Ottupura Clay House- New Narasimhamoorthy Temple	Muringoor	National Highway 544 (NH - 544)	NH	45	7	155	High-Risk
81	Kottayam	Changanassery	80m after Divine Nagar Road Junction - 150m before SBI ATM	Valiyakulam	Karukachal - Changanassery Road	OR	41	8	155	High-Risk
82	Ernakulam	Traffic East PS	Kundanoor Service Road Junction- Nettoor Jn	Kundanoor Bridge	National Highway 66 (NH 66)	NH	50	1	154	High-Risk
83	Kollam	TRAFFIC PS QUILON	120m before Canara Bank, Thattamala - KTM Showroom	Thattamala	National Highway 66 (NH 66)	NH	46	4	154	High-Risk
84	Alappuzha	Ambalapuzha	BKM Hospital - 50m after Payalkulangara Sree Devi Temple	Near Ambalapuzha Junction	National Highway 66 (NH 66)	NH	43	6	153	High-Risk
85	Kottayam	TRAFFIC PS KOTTAYAM	Supreme Computer Systems - Eranjal Road Junction	Kanjikuzhy	National Highway 183 (NH 183)	NH	48	2	152	High-Risk
86	Kottayam	CHANGANASSERY	Mulamoottil Gold Loan - Maruthi Suzuki Servicing Center	Thuruthy	Main Central Road (SH 1)	SH	37	11	151	High-Risk
87	Thiruvananthapuram	CITY TRAFFIC	New Rajasthan Marbles - Aryankuzhy Kamaleswaram Road Junction	Muttathara	National Highway 66 Bypass (NH 66 Bypass)	NH	46	3	150	High-Risk
88	Alappuzha	Aroor	50m after Santhigiri Sidha Hospital,Chandiroor - 80m after Sreenarayanapuram Road	Chandiroor	National Highway 66 (NH 66)	NH	38	11	150	High-Risk
89	Kollam	TRAFFIC PS QUILON	110m after Asramam Masjid - 60m after Uliyakovil Road Junction	Asramam	Asramam Road	OR	43	5	149	High-Risk
90	Thrissur	Traffic Thrissur	150m before Sakthan Thampuran Bus Stand- 150m after DENA Bank	Sakthan Thampuran Round About	Municipal Office Road	OR	43	5	149	High-Risk
91	Kottayam	Ettumanoor	Pandarakalam Finance Private Ltd - State Bank of India	Athirampuzha	Ettumanoor - Athirampuzha Road	OR	44	4	148	High-Risk
92	Malappuram	THIROOR	SBI Thazhepalam - IndusIND Bank	Chempra	State Highway 71 (SH 71)	SH	44	4	148	High-Risk
93	Thiruvananthapuram	City Traffic	Chaitanya Eye Hospital - St Mary's School	Keasavadasapuram	National Highway 66 (NH 66)	NH	44	4	148	High-Risk
94	Alappuzha	CHENGANNOOR	Anjalimoodu Junction - Mathews Mar Athanasius Residential Central	Anjalimoodu Junction	National Highway 183 (NH 183)	NH	40	7	148	High-Risk
95	Ernakulam	CITY TRAFFIC EAST	90m after Mumbiath Road Junction - 110m after PHC	Cheranalloor	National Highway 66 (NH 66)	NH	45	3	147	High-Risk
96	Ernakulam	Elamakara	Edapally Cooperative Bank - 40m before Bhima Jewellers	Edapally	National Highway 66 (NH 66)	NH	45	3	147	High-Risk
97	Ernakulam	PERUMBAVOOR	Seemas Wedding Collection - Federal Bank	Perumbavoor	State Highway 16 (SH 16)	SH	42	5	146	High-Risk
98	Ernakulam	ALUVA	50m before Vellamparambhu Road Junction - 70m after South Indian Bank ATM	Paravoor Junction	National Highway 544 (NH - 544)	NH	42	5	146	High-Risk
99	Thiruvananthapuram	City Traffic	Kerala State IT Mission - 60m after South Indian Bank	Vellayambalam	State Highway 2 (SH 2)	SH	42	5	146	High-Risk
100	Ernakulam	KALADI	240m before SBI ATM - Krishi Bhavan	Mattoor	Main Central Road (SH 1)	SH	43	4	145	High-Risk
101	Kozhikode	Feroke	70m before Kerala Gramin Bank - 80m before Parammal Road Junction	Ramanattukara	National Highway 66 (NH 66)	NH	39	7	145	High-Risk
102	Ernakulam	CITY TRAFFIC WEST	ICICI Bank - Air Arabia	Atlantis Junction	Mahatma Gandhi road	SH	44	3	144	High-Risk
103	Kozhikode	TRAFFIC STATION	50m before Chinmaya Road Junction - 110m after Thondayad Junction	Thondayad	Mavoor Road	OR	40	6	144	High-Risk
104	Ernakulam	CITY TRAFFIC EAST	Kalamassery Metro Station - 110m after SBI Kalamassery	Kalamassery	National Highway 544 (NH - 544)	NH	40	6	144	High-Risk
105	Pathanamthitta	Konni	South Indian Bank - Muthoot Finance	Konni	State Highway 8	SH	45	2	143	High-Risk
106	Pathanamthitta	THIRUVALLA	310m after Mannankarachira Public Library - 210m before ISKCON Sri Krishna Temple Thiruvalla	Kavumbhagom	Kavumbhagam - Muthoor road	OR	45	2	143	High-Risk
107	Thiruvananthapuram	City Traffic	Manacaud Junction - 110m after Federal Bank,Manacaud	Manacaud	Trivandrum Vizhinjam Rd	OR	42	4	142	High-Risk
108	Kozhikode	TRAFFIC STATION	Bishop House - Santhi Bhavan BSS Colony	Malaparamba	National Highway 66 Bypass (NH 66 Bypass)	NH	38	8	142	High-Risk
109	Kollam	Kollam Traffic PS	Yes Bank - RP Mall	Kachery Junction	National Highway 66 (NH 66)	NH	38	7	142	High-Risk
110	Thiruvananthapuram	CITY TRAFFIC	125m before Junction - IOC Petrol Pump	Vellayani Junction	National Highway 66 (NH 66)	NH	39	6	141	High-Risk
111	Kollam	Sakthikulangara PS	Poovanpuzha Devi Temple - Govt School Road Jn	Mullakal Krishna Temple, Kureepuzha	National Highway 66 (NH 66)	NH	35	9	141	High-Risk
112	Thiruvananthapuram	ATTINGAL	Kalyan Silks - HP Pump	Attingal	National Highway 66 (NH 66)	NH	44	2	140	High-Risk
113	Alappuzha	Kayamkulam	250m after ONK Jn - Indus Motors	Kayamkulam	National Highway 66 (NH 66)	NH	41	5	139	High-Risk
114	Alappuzha	AMBALAPUZHA	200m after SVD UP School - 200m after BP Pump	Purakkad	National Highway 66 (NH 66)	NH	41	5	139	High-Risk
115	Thrissur	Thrissur Town West	Thrissur District Co-Operative Bank- Westfort Jn	West Fort Junction	West Fort Road	OR	41	4	139	High-Risk



Sl. No.	Name of District	Name of Police Station	Name of Landmark	Name of Location	Name of Road	Type of Road	Sum of Fatal & Grievous Injury Crashes	Number of Fatalities	Accident Severity Index	Priority Order
116	Thiruvananthapuram	CITY TRAFFIC	Vattiyoorkavu Juma Masjid - Thoppumukku Junction	Vattiyoorkavu Junction	Vattiyoorkavu - Puliyarakonam Road	OR	41	4	139	High-Risk
117	Kollam	Kottiyam PS	110m after IOC Petrol Pump - Sitara Junction	KIMS Kottiyam	National Highway 66 (NH 66)	NH	38	6	138	High-Risk
118	Thiruvananthapuram	Attingal	Yamuna & Kaveri Theatres - Bharath Petroleum Pump, Mamom	Mamom	National Highway 66 (NH 66)	NH	39	5	137	High-Risk
119	Kollam	KUNDARA	St Antony's Shrine - Kundara Railway Station	Mukkada Junction	National Highway 744 (NH 744)	NH	39	5	137	High-Risk
120	Malappuram	Thenhipalam	Kalarickaliyettu Durga temple- KINFRA	Kakkanchery	National Highway 66 (NH 66)	NH	35	8	137	High-Risk
121	Thrissur	Pudukkad	60 mts after Jancy Raod Jn - SBI ATM Thalore	Thalore	Thrissur - Thalore Road (High Road)	SH	36	8	136	High-Risk
122	Emakulam	CITY TRAFFIC WEST	Cherukulam Rd Jn - Panchayath Raj Rd Jn	Palluruthy	Aroor - Thoppumpady road	SH	45	0	135	High-Risk
123	Kottayam	PALAI	Hotel Bion - Lalam Bridge Junction	Lalam Bridge	Main Eastern Highway (SH 8)	SH	41	3	135	High-Risk
124	Emakulam	CITY TRAFFIC EAST	Le Meridian - Audi Kochi	Kundanoor Junction	National Highway 66 (NH 66)	NH	41	3	135	High-Risk
125	Kollam	CHAVARA	Vijaya Palace - Star Bike Workshop	Nallezuthu Junction	National Highway 66 (NH 66)	NH	38	5	134	High-Risk
126	Emakulam	CITY TRAFFIC EAST	Hotel Malabar Ilam - Tata Motors	Chalikkavattom	National Highway 66 (NH 66)	NH	34	9	134	High-Risk
127	Emakulam	ALUVA	Tamarind Rajadhani - Pulinchuvadu Metro Station	Kunnathery Thikavu, Pulinchuvadu	National Highway 544 (NH - 544)	NH	39	4	133	High-Risk
128	Emakulam	CITY TRAFFIC EAST	PVS Hospital - Mathrubhumi Junction	Kaloor Junction	Banerji Road	SH	39	4	133	High-Risk
129	Emakulam	CITY TRAFFIC EAST	Decathlon - Chambakkara River Bridge	Thykoodam	National Highway 66 (NH 66)	NH	39	4	133	High-Risk
130	Alappuzha	Aroor	Muthoot, Eramalloor - 50m before Madeena Supermarket	Eramalloor	National Highway 66 (NH 66)	NH	35	8	133	High-Risk
131	Idukki	THODUPUZZHA	Smitha Hospital - Vengalloor School Road Junction	Vengalloor	Punalur - Muvattupuzha Road (SH - 8)	SH	41	2	131	High-Risk
132	Emakulam	CITY TRAFFIC EAST	Nest, CUSAT Junction - 70m after Town Hall	South Kalamassery Junction	National Highway 544 (NH - 544)	NH	41	2	131	High-Risk
133	Thiruvananthapuram	City Traffic	Ranigiri Church - State Bank of India	Mananthala Junction	Main Central Road (SH 1)	SH	41	2	131	High-Risk
134	Kollam	Sakthikulangara PS	Central Bank of India - 70m after NSS karayogam	Kavanad	National Highway 66 (NH 66)	NH	37	5	131	High-Risk
135	Thiruvananthapuram	Kilimanoor	Indian Overseas Bank - Erappil Road Junction	Kilimanoor Junction	Main Central Road (SH 1)	SH	37	5	131	High-Risk
136	Thrissur	CHALAKUDI	100 mts before Mini Civil Station - CSI St Johns Church	Court Jn	National Highway 544 (NH - 544)	NH	37	5	131	High-Risk
137	Emakulam	Kalamassery	St Mary's Church - Nest, CUSAT Junction	TVS Junction	National Highway 544 (NH - 544)	NH	37	5	131	High-Risk
138	Thiruvananthapuram	City Traffic	180m before Thiruvallom Junction - Maruti Suzuki True Value	Thiruvallom Junction	National Highway 66 Bypass (NH 66 Bypass)	NH	38	5	130	High-Risk
139	Thiruvananthapuram	CITY TRAFFIC	NHAI RO Kerala - 80m after Pettah Junction	Pettah Junction	Palayam Airport road	OR	34	7	130	High-Risk
140	Kozhikode	TRAFFIC STATION	Rajaji Rd Jn -Stadium Junction	Moffusil Bus Stand	Rajaji road	OR	39	3	129	High-Risk
141	Thiruvananthapuram	Kazhakkuttom	AJ Hospital Junction - Canara Bank	Kazhakuttom Junction	National Highway 66 (NH 66)	NH	39	3	129	High-Risk
142	Alappuzha	KUTHIYATHODE	Kelamkulangara Bhagavathi Temple - Upasana Auditorium	Kuthiathode	National Highway 66 (NH 66)	NH	35	6	129	High-Risk
143	Kozhikode	Vatakara	Marble Mahal - Anya Bhavan Hotel	Narayana Nagar	National Highway 66 (NH 66)	NH	40	2	128	High-Risk
144	Thiruvananthapuram	CITY TRAFFIC	50m after Ananthapuri Hospital - Hotel Pallava Rajadhani	Chakka	National Highway 66 Bypass (NH 66 Bypass)	NH	40	2	128	High-Risk
145	Emakulam	ALUVA	Pulinchuvadu Metro Station - Forest Industries Ltd	Companypadi Junction	National Highway 544 (NH - 544)	NH	36	5	128	High-Risk
146	Kollam	PARIPPALLY	Mukkada Junction - Highway Motors	Mukkada Junction	National Highway 66 (NH 66)	NH	32	8	128	High-Risk
147	Kollam	OCHIRA	Hotel Royal Regency - IOC Pump	Oachira Junction	National Highway 66 (NH 66)	NH	37	4	127	High-Risk
148	Emakulam	CITY TRAFFIC EAST	Olive Furniture - Hotel Highway Garden	Oberon Mall	National Highway 66 (NH 66)	NH	37	4	127	High-Risk
149	Thiruvananthapuram	CITY TRAFFIC	Sree Balakrishna Swamy Temple - Paruthikuzhy Junction	Paruthikuzhy Junction	National Highway 66 Bypass (NH 66 Bypass)	NH	37	4	127	High-Risk
150	Thiruvananthapuram	KALLAMBALAM	250m before and after 28th mile	28th Mile	National Highway 66 (NH 66)	NH	38	3	126	High-Risk
151	Thrissur	Kodungallur	Kodungallur Municipal Townhall - Kodungalloor Islahi Masjid	Chandapura Signal Junction	National Highway 66 (NH 66)	NH	38	3	126	High-Risk
152	Wayanad	Sulthan Batheri	Ganapathy Temple Jn - 120m before Chungam Junction	Sathramkunnu, Ganapathy Temple Jn	National Highway 766 (NH 766)	NH	38	3	126	High-Risk
153	Emakulam	CITY TRAFFIC EAST	70m after SBI - 270m before Geetanjali Junction	Chakkaraparambu Junction	National Highway 66 (NH 66)	NH	38	3	126	High-Risk
154	Emakulam	CITY TRAFFIC EAST	Edapally Toll Junction - 50m after Indian Oil Petrol Pump	Edapally Toll Junction	National Highway 544 (NH - 544)	NH	38	3	126	High-Risk
155	Thiruvananthapuram	Kazhakkuttom	60m before Hero Motors - AJ Hospital Junction	AJ Hospital Junction	National Highway 66 (NH 66)	NH	38	3	126	High-Risk
156	Emakulam	KALADI	150m before Hotel Kadambari - 140m before Parackal Timber Trust	Marottichuvadu	Main Central Road (SH 1)	SH	34	7	126	High-Risk
157	Malappuram	VALANCHERRY	Kerala Gramin Bank - Syndicate Bank ATM	Valanchery Junction	National Highway 66 (NH 66)	NH	36	6	124	High-Risk
158	Kottayam	Traffic Kottayam	Kottayam Co Operative Departmental Employees Co Operative Society - Logos Junction	Logos Junction	Railway station road	OR	36	4	124	High-Risk
159	Kollam	Parippally PS	180m before Nadakkal Service Coop Bank - 75m after Kalluvathukal Grama Panchayath Office	Kalluvathukkal Junction	National Highway 66 (NH 66)	NH	32	7	124	High-Risk
160	Thiruvananthapuram	CITY TRAFFIC	SBI - Bridge near Infosys	Infosys	National Highway 66 Bypass (NH 66 Bypass)	NH	41	0	123	High-Risk
161	Thrissur	Traffic Thrissur	Marar Road Junction - Chetthiyangadi Junction	Kurupam Road Junction	Kodungalloor - Shornur Road (SH - 22)	SH	37	3	123	High-Risk
162	Thrissur	PERAMANGALAM	Mundur Service Co-Operative Bank - 50m before Federal Bank	Mundur Junction	Thrissur - Kuttipuram Road (SH - 69)	SH	37	3	123	High-Risk
163	Emakulam	CITY TRAFFIC EAST	Sri Muruga Saravana Bhavan - 70m after D.T.D.C.	Kunnumparam Junction	National Highway 66 (NH 66)	NH	38	2	122	High-Risk
164	Kollam	Chathanoor PS	70m before Arunodhayam Auditorium - 50m after Federal Bank ATM	Chathanoor Junction	National Highway 66 (NH 66)	NH	31	9	121	High-Risk
165	Kollam	PUNALUR	BP Fuel Station - Kumar Palace Road Jn	TB Jn, Punalur	National Highway 744 (NH 744)	NH	31	7	121	High-Risk
166	Kottayam	Kuravilangadu	Kuravilangad Service Co Operative Bank - St Mary's Girls Higher Secondary School	Panchayath Office Junction, Kuravilangad	Main Central Road (SH 1)	SH	36	5	120	High-Risk
167	Emakulam	Perumbavoor	Iringole Post Office - St. Thomas Church	RTO Office, Iringole	State Highway 16 (SH 16)	SH	36	3	120	High-Risk
168	Kollam	Kilikollur	Catholic Syrian Bank - 140m after KJ Hospital	Moonam kutti	National Highway 744 (NH 744)	NH	36	3	120	High-Risk
169	Thiruvananthapuram	City Traffic	Vettukad Church - St. Mary's Church, Cheruvettukad	Vettukad	Veli - Shankhumugham road	OR	36	3	120	High-Risk
170	Thrissur	PERAMANGALAM	130m after Cheerakuzhy Subramania Temple - Adat Farmers Service Co Operative Bank	Amala Nagar	Thrissur - Kuttipuram Road (SH - 69)	SH	32	8	120	High-Risk
171	Kozhikode	TRAFFIC STATION	KSEB Electrical Section, Pottammal- Abeer Medical Center	Pottammal Junction	Mavoor Road	OR	32	6	120	High-Risk
172	Kollam	KOTTIYAM	80m before HM Shopping Mall - 210m after Kannanalloor Junction	Kannanalloor	Kollam - Ayoor road	OR	37	2	119	High-Risk
173	Kozhikode	TRAFFIC STATION	Mango Hypermarket - Salafi Masjid	Mankavu Junction	Mini Bypass road	SH	37	2	119	High-Risk
174	Kozhikode	TRAFFIC STATION	Kunnamangalam UP School - Daymart Supermarket	Kunnamangalam	National Highway 766 (NH 766)	NH	37	2	119	High-Risk



Sl. No.	Name of District	Name of Police Station	Name of Landmark	Name of Location	Name of Road	Type of Road	Sum of Fatal & Grievous Injury Crashes	Number of Fatalities	Accident Severity Index	Priority Order
175	Thiruvananthapuram	CITY TRAFFIC	250m before and after Petrol Pump	Thiruvallam Bridge Approach	National Highway 66 Bypass (NH 66 Bypass)	NH	37	2	119	High-Risk
176	Kozhikode	TRAFFIC STATION	YMCA Cross Road Junction - Kozhikode District Co Operative Bank	Mavoor Road Junction	National Highway 766 (NH 766)	NH	33	5	119	High-Risk
177	Thiruvananthapuram	Kazhakkuttom	TRINS PreSchool - Technopark MainGate	Technopark Junction	National Highway 66 Bypass (NH 66 Bypass)	NH	33	5	119	High-Risk
178	Kottayam	TRAFFIC PS KOTTAYAM	Seematti Roundabout - Dhanya Remya Theatre	Mahatma Gandhi Square	National Highway 183 (NH 183)	NH	38	1	118	High-Risk
179	Kollam	KILIKOLLOOR	Killikollur Railway Station -70m after Kairali Ford	Killikollur Junction	National Highway 744 (NH 744)	NH	34	4	118	High-Risk
180	Thiruvananthapuram	Venjaramood	Alanthara Petrol Pump - Indian Coffee House	Gokulam Medical College Junction,	Main Central Road (SH 1)	SH	34	4	118	High-Risk
181	Emakulam	CITY TRAFFIC WEST	Junction	Kumbalangi	Aroor - Thoppumpady road	SH	34	4	118	High-Risk
182	Alappuzha	Kuthiathode PS	Pattukulangara Devi Temple - Indian Coffee House, Thuravoor	Thuravoor	National Highway 66 (NH 66)	NH	30	8	118	High-Risk
183	Alappuzha	Punnapra	CSI Church - Carmel Road Junction	Carmel College Of Engineering, Aravukad	National Highway 66 (NH 66)	NH	30	7	118	High-Risk
184	Emakulam	North Parur	Bank of India ATM - 50m before Kairali Motors	Perumpadanna	Republic Road	OR	35	3	117	High-Risk
185	Thiruvananthapuram	Vattappara	85m after HP Fuel Station - 85m before Yamaha Showroom	Kanyakulangara Junction	Main Central Road (SH 1)	SH	35	3	117	High-Risk
186	Thrissur	Thrissur Town West	Aranattukara Public Library - 100m after Thrissur District Vanitha Co-operative Society	Kalyan Nagar, Ayyanthole	Thrissur - kanjani - Vadanapally Road (SH -75)	SH	35	3	117	High-Risk
187	Thrissur	Irinjalakkuda	50 mts before Vellangallur Jn - Glamour Fuels Indian Oil	Vellangallur	Kodungalloor - Shornur Road (SH - 22)	SH	35	3	117	High-Risk
188	Alappuzha	Punnapra	Assembly Road Junction - IOC Pump, Punnapra	Kappakada,Punnapra	National Highway 66 (NH 66)	NH	31	6	117	High-Risk
189	Thrissur	KORATTI	Kerala Gramin Bank- 60ms before IOC pump	Chirangara	National Highway 544 (NH - 544)	NH	31	6	117	High-Risk
190	Palakkad	Traffic Palakkad	220m before Kazchaparambu Junction - Dubai Motors	Kazchaparambu Junction	National Highway 544 (NH - 544)	NH	23	14	117	High-Risk
191	Thrissur	Traffic Thrissur	District Medical Office - KFC	Ambakkaden Jn	Thrissur - Palghat Road	OR	36	2	116	High-Risk
192	Thiruvananthapuram	City Traffic	Karakkamandapam Junction - 100m before Indian Oil Petrol Pump	Karakkamandapam Junction	National Highway 66 (NH 66)	NH	36	2	116	High-Risk
193	Thiruvananthapuram	CITY TRAFFIC	Poonthura Junction - SM Lock Junction	Poonthura Junction	Valiyathura - Beemapally - Poonthura Rd	OR	36	2	116	High-Risk
194	Emakulam	MUVATTUPUZA	40m after Karshika Sahakarana Bank - Nehru Junction	Velloorkunnu Signal Junction	National Highway 85 (NH 85)	NH	32	5	116	High-Risk
195	Kottayam	KURAVILANGADU	100m after Vempally Post Office - Vempally Thekkekavala	Kanakkary Grama Panchayath, Vempally	Main Central Road (SH 1)	SH	32	5	116	High-Risk
196	Kozhikode	QUILANDY	Namdilath G Mart - Indian Oil Petrol Pump	Koyilandy Old Bus Stand Junction	National Highway 66 (NH 66)	NH	32	5	116	High-Risk
197	Thiruvananthapuram	Varkala	Indian Overseas Bank - Dhanya Supermarket	Varkala	State Highway 64	SH	28	8	116	High-Risk
198	Emakulam	CITY TRAFFIC WEST	50m after Bridge - IG Office	High Court Signal Junction	Shanmugam road	OR	37	1	115	High-Risk
199	Kollam	Shakthikulangara P S	40m after Kaloor Bhagavathy Temple - Ramankulangara Junction	Ramankulangara	National Highway 66 (NH 66)	NH	33	4	115	High-Risk
200	Kozhikode	TRAFFIC STATION	BSNL Exchange Feroke - AM Motors	Chungam Junction, Feroke	National Highway 66 (NH 66)	NH	29	7	115	High-Risk
201	Thrissur	KUNNAMKULAM	Post Office, Kadavallloor - 255m after Kallumpuram Junction	Kallumpuram	Thrissur - Kuttipuram Road (SH - 69)	SH	17	1	115	High-Risk
202	Emakulam	Aluva	Hotel Periyar - Market Junction	Aluva Junction	National Highway 544 (NH - 544)	NH	34	4	114	High-Risk
203	Alappuzha	AROOR	Primary Health Centre,Aroor - Keltron Road Jn	Temple Junction, Aroor	National Highway 66 (NH 66)	NH	34	3	114	High-Risk
204	Kollam	Kottiyam PS	Salafi Masjid Mosque - 175m after Mubarak Plywood and Hardwares	Umayanalloor Junction	National Highway 66 (NH 66)	NH	34	3	114	High-Risk
205	Emakulam	Traffic East PS	Kannanthodath Lane Junction - Modern Food Enterprises	Changampuzha Junction	Palarivattom - Edapally Road	SH	34	3	114	High-Risk
206	Thrissur	VADANAPPILLY	80mts before St. Marys Church 10 th stone- Thalikkulam Village Office	Patham Kallu	National Highway 66 (NH 66)	NH	30	10	114	High-Risk
207	Kollam	CHATHANNOOR	70m before Ithikkara Juma Masjid - 55m after Perfect Car Painting Shop (Curve)	Ithikkara Junction	National Highway 66 (NH 66)	NH	30	7	114	High-Risk
208	Alappuzha	Harippad	110m after Hotel Saugandhika Residency - 50m before South Indian Bank ATM	Nangiarkulangara College Junction	National Highway 66 (NH 66)	NH	30	6	114	High-Risk
209	Kottayam	CHINGAVANAM	Chingavanam Bretheren Church Road Junction - 90m before Canara Bank	Manthiran kavala, Kurichy	National Highway 183 (NH 183)	NH	35	2	113	High-Risk
210	Emakulam	CITY TRAFFIC WEST	Pyari Junction - St. Mary's Syrian Church palluruthy	BOT Bridge Junction	Aroor - Thoppumpady road	SH	35	2	113	High-Risk
211	Alappuzha	Ambalapuzha	325m before and 125m after Sree Kuruttu Bhagavathy Temple	Thottappally Juma Masjid	National Highway 66 (NH 66)	NH	31	5	113	High-Risk
212	Kozhikode	Koyilandy	120m after JB's Art Gallery - 140m after Vengalam Junction	Vengalam Highway Junction	National Highway 66 (NH 66)	NH	23	11	113	High-Risk
213	Kollam	Kollam East PS	St Thomas Syrian Church - Christuraj School	Chemmanmukku	Kappalandimukku - Kadappakkada road	OR	32	5	112	High-Risk
214	Emakulam	CITY TRAFFIC EAST	Axis Bank and ATM - Federal Bank	Koonamthai	National Highway 544 (NH - 544)	NH	32	5	112	High-Risk
215	Emakulam	NORTH PARUR	St Antony's Church - 70m before Cheriyaapally Bridge Approach	Cheriyaapally Bridge	National Highway 66 (NH 66)	NH	32	4	112	High-Risk
216	Pathanamthitta	THIRUVALLA	LP School - 200m after Hospital Road Junction	Aashupathrippadi	Thiruvalla - Mallappally Road (SH 9)	SH	32	4	112	High-Risk
217	Thrissur	PERAMANGALAM	Co Operative Bank - 130m after Kerala Gramin Bank ATM	Kaiparambu Junction	Thrissur - Kunnankulam Road (SH - 69)	SH	32	4	112	High-Risk
218	Thiruvananthapuram	CITY TRAFFIC	120m before Pananvila Junction - MG College Gate	Paruthippara Junction	Main Central Road (SH 1)	SH	32	4	112	High-Risk
219	Emakulam	Aluva	80m after IOCL - Ambattukavu Metro Station	Ambattukavu	National Highway 544 (NH - 544)	NH	28	7	112	High-Risk
220	Emakulam	Muvattupuzha	State Bank Of India - MS used cars Showroom	Peezhakapilly	Main Central Road (SH 1)	SH	28	7	112	High-Risk
221	Thiruvananthapuram	Medical College	130m after IDBI Bank - Ideal Home Appliances	Ullloor Junction	National Highway 66 (NH 66)	NH	33	3	111	High-Risk
222	Emakulam	CITY TRAFFIC EAST	Avenue Junction - 100m before BSNL Exchange	SN Junction, Thrippunithura	National Highway 85 (NH 85)	NH	29	8	111	High-Risk
223	Alappuzha	Punnapra	140m after Reliance - 90m after Chinmaya	Thookkukulam	National Highway 66 (NH 66)	NH	29	7	111	High-Risk
224	Pathanamthitta	PANDALAM	Kanyaka Silk - Indian Oil Petrol Pump	Pandalam Junction	Main Central Road (SH 1)	SH	29	7	111	High-Risk
225	Kollam	Kottarakkara PS	120m after Indian Oil Petrol Pump - Rajani School	Kalayapuram	Main Central Road (SH 1)	SH	29	6	111	High-Risk
226	Kozhikode	TRAFFIC STATION	300m before Feroke Police Station( Towards Bridge) - Feroke Post Office	Pettah Feroke	National Highway 66 (NH 66)	NH	29	6	111	High-Risk
227	Thiruvananthapuram	CITY TRAFFIC	Brahmos Aerospace - 110m after Fire And Rescue Station	Fire And Rescue, Chakkai	Veli - Perumathura road	OR	29	6	111	High-Risk
228	Pathanamthitta	ADOOR	210m after St Mary's Church - Mayoaram Auditorium	Kilivayal	Main Central Road (SH 1)	SH	25	9	111	High-Risk
229	Emakulam	Kalady	HP Fuel Station - Kerala Gramin Bank	Kalady Junction	Main Central Road (SH 1)	SH	34	2	110	High-Risk
230	Thiruvananthapuram	City Traffic	VJT Junction - Statue Junction	Statue	National Highway 66 (NH 66)	NH	34	2	110	High-Risk
231	Kollam	Chavara PS	60m after Le Arabia - 100m before FKM Auditorium	Vettamukku	National Highway 66 (NH 66)	NH	30	6	110	High-Risk
232	Alappuzha	Kayamkulam	130m before North Masjid - 55m before Lamsy Hypermarket and Wedding Center	Oachira Premier Junction	National Highway 66 (NH 66)	NH	30	5	110	High-Risk
233	Emakulam	MUNAMBAM	HP Pump - Arya Bhangy Honda Showroom	DevaswomNada Junction	State Highway 63 (SH 63)	SH	35	1	109	Moderate-Risk



Sl. No.	Name of District	Name of Police Station	Name of Landmark	Name of Location	Name of Road	Type of Road	Sum of Fatal & Grievous Injury Crashes	Number of Fatalities	Accident Severity Index	Priority Order
234	Thiruvananthapuram	Pettah	Pettah Railway Station Junction - Indian Oil Petrol Pump	Naalumukku	Palayam - Airport Rd	OR	31	4	109	Moderate-Risk
235	Emakulam	ANGAMALI	80m before Karukutty Junction - Maxx Inn M Star Hotels	Karukutty Junction	National Highway 544 (NH - 544)	NH	27	8	109	Moderate-Risk
236	Thiruvananthapuram	KAZHAKUTTOM	KR Bakers - BSNL Telephone Exchange, Karyavattom	Ambalathinkkara	National Highway 66 (NH 66)	NH	27	7	109	Moderate-Risk
237	Emakulam	CITY TRAFFIC EAST	ICICI Bank - St Mary's Church	North Kalamassery	National Highway 544 (NH - 544)	NH	32	5	108	Moderate-Risk
238	Alappuzha	HARIPPAD	IOC Pump - Harippad Government Boys High School	Madhava Junction, Harippad	National Highway 66 (NH 66)	NH	32	3	108	Moderate-Risk
239	Malappuram	MANJERY	Kuthukkal Road Junction - South Indian Bank	Manjeri Junction	State Highway 71 (SH 71)	SH	32	3	108	Moderate-Risk
240	Thiruvananthapuram	Venjarammood	Venjarammood Police Station - ICICI Bank	Venjarammood Junction	Main Central Road (SH 1)	SH	32	3	108	Moderate-Risk
241	Thiruvananthapuram	ATTINGAL	340m before and 160m after Korani Road Junction	Korani Junction	National Highway 66 (NH 66)	NH	28	6	108	Moderate-Risk
242	Thiruvananthapuram	Mangalapuram	Kerala Gramin Bank - Bajaj Showroom	Kaniyapuram Junction	National Highway 66 (NH 66)	NH	24	9	108	Moderate-Risk
243	Kottayam	Kaduthuruthy	Manjoor Vanitha Co Operative Society - 125m after Kuruppanthara	Kuruppanthara	State Highway 15 (SH 15)	SH	33	2	107	Moderate-Risk
244	Kozhikode	Traffic City	SBI - 85m after IDBI Bank	Parayancheri, Kottooli	Mavoor Road	OR	33	2	107	Moderate-Risk
245	Emakulam	Traffic West PS	The Avenue Regent - Hotel Hamilton	Pallimukku Junction	Mahatma Gandhi road	SH	33	2	107	Moderate-Risk
246	Thiruvananthapuram	Kattakkada	140m before Service Co Operative Bank - Rajasree Auditorium	Killi, Kattakada	Thiruvananthapuram - Neyyar dam road	OR	29	6	107	Moderate-Risk
247	Malappuram	VAZHAKKAD	250m before and after Azhinjilam Junction	Azhinjilam Junction	National Highway 66 (NH 66)	NH	29	5	107	Moderate-Risk
248	Kollam	Anchal PS	Kollam Co Operative Bank - Central Bank Of India	RO Junction, Anchal	Ayoor Punaloor Road (SH 48)	SH	29	5	107	Moderate-Risk
249	Thiruvananthapuram	CITY TRAFFIC	PMG Junction - QRS, Plamoodu	Plamoodu Junction	National Highway 66 (NH 66)	NH	34	1	106	Moderate-Risk
250	Malappuram	MALAPPURAM	Dubai Gold and Diamonds - 160m after Islahiya Masjid	Kizhakkethala, Downhill	National Highway 966 (NH 966)	NH	30	5	106	Moderate-Risk
251	Alappuzha	Mavelikara	150m before Chettikulangara Temple Junction-Chettikulangara Post Office	Chettikulangara Temple Junction	Kayamkulam - Thiruvalla Road (SH 6)	SH	30	4	106	Moderate-Risk
252	Alappuzha	MARARIKULAM	90m after Charamangalam Knanaya Church - Kanjikuzhi Block Panchayat Office	SN Puram, Kanjikuzhy	National Highway 66 (NH 66)	NH	30	4	106	Moderate-Risk
253	Palakkad	PATTAMPI	90m after Chelanniyoor Bhagavathi Temple - 75m after Namaskara Pally, Pulassery	Govt LP School, Koppam, Pulasseri	Koppam - Valancherry Road	OR	30	4	106	Moderate-Risk
254	Thiruvananthapuram	Kilimanoor	70m after Juma Masjid, Karette - Kerala Gramin Bank	Karette	Main Central Road (SH 1)	SH	30	4	106	Moderate-Risk
255	Emakulam	Traffic West PS	Parippu Junction - St Mary's Chapel Road Junction	Thoppumpadi Village Office	PT Jacob Road (SH 66)	SH	30	4	106	Moderate-Risk
256	Thiruvananthapuram	CITY TRAFFIC	SP Supermarket - 85m after Kausthubham Auditorium	Peroorkada	State Highway 2 (SH 2)	SH	30	4	106	Moderate-Risk
257	Alappuzha	RAMANKARI	80m after Kuttanadu Vikasana Samiti - 100m before The Salvation Army Church	Mampuzhakary	Alapuzha - Changanassery Road (SH 11)	SH	26	8	106	Moderate-Risk
258	Thrissur	MATHILAKOM	80m after Glory Palace Auditorium - Lamiya Silks	Moonupedikka	National Highway 66 (NH 66)	NH	26	7	106	Moderate-Risk
259	Thrissur	THRISSUR TRAFFIC PS	Kairali Ford - Tennis Academy	Puzhakkal	Thrissur - Kuttipuram Road (SH - 69)	SH	35	0	105	Moderate-Risk
260	Kollam	Kundara P S	60m after Kundara Service Co Operative Bank - 65m after Sree Narayana Guru Mandiram	Pallimukku, Kundara	National Highway 744 (NH 744)	NH	31	3	105	Moderate-Risk
261	Thrissur	OLLOOR	Chennai Ananda Bhavan - 100m before Nippon Toyota	Nadathara	National Highway 544 (NH - 544)	NH	27	6	105	Moderate-Risk
262	Thrissur	KUNNAMKULAM	140m after HP Pump - TME Higher Secondary School	Perumpilavu Junction	Thrissur - Kuttipuram Road (SH - 69)	SH	32	6	104	Moderate-Risk
263	Kollam	TRAFFIC PS QUILON	Cantonment Railway Junction - Reservoir Junction	Railway Station Junction	National Highway 66 (NH 66)	NH	32	2	104	Moderate-Risk
264	Thiruvananthapuram	ATTINGAL	115m after Hyundai Showroom - PWD Rest House	Poovanpara Bridge	National Highway 66 (NH 66)	NH	32	2	104	Moderate-Risk
265	Emakulam	CITY TRAFFIC EAST	Karingachira Junction - 70m after Hill Palace Road Junction	Karingachira Junction	National Highway 85 (NH 85)	NH	32	2	104	Moderate-Risk
266	Emakulam	KURUPANPADI	180m before Kurichilacod Road Junction - St Thomas Church	Keezhillam	Main Central Road (SH 1)	SH	28	6	104	Moderate-Risk
267	Thrissur	KODAKARA	Kallada Bar - 120m after Mother and Children Hospital	Kodakara Junction	National Highway 544 (NH - 544)	NH	28	6	104	Moderate-Risk
268	Kozhikode	TRAFFIC STATION	Sahara Furnitures - 115m after Feroke Masjid	Veliparamba KSEB SubStation	Mavoor Road	OR	28	6	104	Moderate-Risk
269	Alappuzha	TRAFFIC	Cassia Restaurant - Holy Family Church	Kommady Junction	National Highway 66 (NH 66)	NH	28	5	104	Moderate-Risk
270	Thiruvananthapuram	Mangalapuram	175m before Technocity Entrance - 125m after A V Marble Palace	Technocity, Pallipuram	National Highway 66 (NH 66)	NH	28	5	104	Moderate-Risk
271	Thrissur	THRISSUR TRAFFIC PS	NSS Hall Chettupuzha - 260m after HP Petrol Pump	Chettupuzha	Thrissur - Kanjani - Vadanapally Road (SH -75)	SH	28	5	104	Moderate-Risk
272	Kottayam	THALAYOLAPARAMBU	75m after KR Auditorium - Thalayolaparambu Farmers Bank	Thalayolaparambu	Ettumanoor - Emakulam Road (SH 15)	SH	28	5	104	Moderate-Risk
273	Malappuram	CHANGARAMKULAM	Palekatt Furnitures - Nethaji Bypass Road	Edappal	Thrissur - Kuttipuram Road (SH - 69)	SH	24	8	104	Moderate-Risk
274	Malappuram	THENJIPALAM	140m before Police Station Road Junction - State Bank of India	Calicut University, Thenipalam	National Highway 66 (NH 66)	NH	29	5	103	Moderate-Risk
275	Alappuzha	Mannancherry	70m before Sub Registrar Office, Mararikulam - 50m before Shymas	Fish Market, Kalavoor Junction	National Highway 66 (NH 66)	NH	29	4	103	Moderate-Risk
276	Emakulam	NORTH PARUR	Government Boys Higher Secondary School - State Bank of India	KMK Junction	National Highway 66 (NH 66)	NH	29	4	103	Moderate-Risk
277	Emakulam	Traffic East PS	State Bank of India - White Fort	Kannadikkadu	National Highway 66 (NH 66)	NH	29	4	103	Moderate-Risk
278	Malappuram	MANJERY	Manjeri Co Operative Bank - Mars Home Center, Valluvambram	Valluvambram	National Highway 966 (NH 966)	NH	25	7	103	Moderate-Risk
279	Thiruvananthapuram	City Traffic	Mathrubhumi Road Junction - Family Court Junction	Vanchiyoor Junction	Vanchiyoor road	OR	34	0	102	Moderate-Risk
280	Kollam	KARUNAGAPPALLY	Kottakuzhiyil Super Market - HP Petrol Pump	Puliman Junction, Karunagappally	National Highway 66 (NH 66)	NH	30	3	102	Moderate-Risk
281	Kozhikode	BADAGARA	Court Junction - Hotel Opal Inn	Vadakara Old Bus Stand	National Highway 66 (NH 66)	NH	30	3	102	Moderate-Risk
282	Kollam	Sasthamcottla PS	Yamaha Showroom - Hotel Surendra	Bharanikkavu Junction	National Highway 183 (NH 183)	NH	30	3	102	Moderate-Risk
283	Kozhikode	TRAFFIC STATION	145m Manha Furniture - 165m after Kozhikode District Co Operative Bank	Kuttikkattur	Mavoor Road	OR	30	3	102	Moderate-Risk
284	Emakulam	CITY TRAFFIC EAST	100m before Pipeline Road Junction - Nesto Mall	Palarivattom Junction	National Highway 66 (NH 66)	NH	30	3	102	Moderate-Risk
285	Kollam	KOTTARAKKARA	Moto Plus, Kottarakkara - St Stephen Church, Mylom	Mylom Junction	Main Central Road (SH 1)	SH	26	7	102	Moderate-Risk
286	Thiruvananthapuram	City Traffic	75m before Muthoot Fincorp - 80m after Tata Motors	Pachalloor Temple	National Highway 66 Bypass (NH 66 Bypass)	NH	31	2	101	Moderate-Risk
287	Alappuzha	Kayamkulam	65m after Federal Bank - 75m after Power City Hero	Kottukulangara	National Highway 66 (NH 66)	NH	27	5	101	Moderate-Risk
288	Alappuzha	AMBALAPUZHA	80m after Beach Road Junction - Kakkazham Higher Secondary School	Kakkazham Junction	National Highway 66 (NH 66)	NH	27	5	101	Moderate-Risk
289	Kollam	Kundara PS	Prumpuzha St Joseph Church - Ambadi Auditorium	Perumpuzha	Kottiyam - Kundara Road	OR	27	5	101	Moderate-Risk
290	Kollam	Kollam Traffic PS	High School Junction -After IronBridge	High School Junction	National Highway 66 (NH 66)	NH	32	1	100	Moderate-Risk
291	Alappuzha	MANNANCHERRY	Valavanad Colgate Junction - 150m after Hospital Junction Road	Valavanad Colgate Junction	National Highway 66 (NH 66)	NH	28	4	100	Moderate-Risk
292	Kottayam	CHANGANASSERY	100m after MGF Hyundai - 65m after Indian Oil Petrol Pump	Bypass Junction, Palathara	National Highway 183 (NH 183)	NH	28	4	100	Moderate-Risk



Sl. No.	Name of District	Name of Police Station	Name of Landmark	Name of Location	Name of Road	Type of Road	Sum of Fatal & Grievous Injury Crashes	Number of Fatalities	Accident Severity Index	Priority Order
293	Kollam	PUNALUR	HP Petrol Pump - Hotel Saravan Bhavan	Post Office Junction, Punalur	National Highway 744 (NH 744)	NH	24	7	100	Moderate-Risk
294	Kozhikode	Vatakara	KSEB Assistant Engineer Office - SupplyCo	Kainetti Junction	National Highway 66 (NH 66)	NH	29	5	99	Moderate-Risk
295	Kollam	Kilikollur PS	260m before Kallumthazham Junction - 240m after Kallumthazham	Kallumthazham Junction	National Highway 66 Bypass (NH 66 Bypass)	NH	29	3	99	Moderate-Risk
296	Kollam	Chavara PS	370m before Titanium Signal Junction - 130m after Titanium Junction	Titanium Junction	National Highway 66 (NH 66)	NH	29	3	99	Moderate-Risk
297	Malappuram	KONDOTTY	Kerala Gramin Bank - Malabar Gold and Diamonds	Kondotty Junction	National Highway 966 (NH 966)	NH	29	3	99	Moderate-Risk
298	Pathanamthitta	Pathanamthitta	125m before St Peters Church - 45m after Indian Oil	St Peters Junction	Pathananthitta Ring Road	OR	29	3	99	Moderate-Risk
299	Kollam	Kunnikode PS	Central Bank of India - Family Health Center, Vellakuzhy	Kunnikkode	National Highway 744 (NH 744)	NH	25	11	99	Moderate-Risk
300	Alappuzha	Kareelakulangara	St. George's Church, Cheppad - Cheppad Railway Station Junction Road	Marthoma Church, Cheppad	National Highway 66 (NH 66)	NH	25	6	99	Moderate-Risk
301	Kollam	SAKTHIKULANGARA	Dhanya Supermarket - Carnival Kapithans Cinemas	Shakthikulangara Junction	National Highway 66 (NH 66)	NH	25	6	99	Moderate-Risk
302	Thrissur	PERAMANGALAM	Mundoor Junction - BP Petrol Pump	Mundoor	Thrissur - Kuttipuram Road (SH 69)	SH	25	6	99	Moderate-Risk
303	Ernakulam	CITY TRAFFIC EAST	The Pentercostal Mission Faith Home - Puthiyakavu Temple	Hospital Junction	State Highway 15 (SH 15)	SH	30	2	98	Moderate-Risk
304	Kannur	TALIPARAMBA	School Road Junction - Family SuperMarket	Manna Road Junction	Thaliparamba - Iritty road (SH 36)	SH	26	6	98	Moderate-Risk
305	Kollam	Kottiyam PS	120m before Popular Hyundai - 60m after Sumayya Auditorium	Pattarumukku	National Highway 66 (NH 66)	NH	26	5	98	Moderate-Risk
306	Kollam	Kollam West PS	Thevalli Palace - IES Thevalli Hostel	Thevalli	National Highway 744 (NH 744)	NH	26	5	98	Moderate-Risk
307	Kozhikode	Koduvally	65m after MPC Hospital - Canara Bank	Koduvally Bus Stand	National Highway 183 (NH 183)	NH	26	5	98	Moderate-Risk
308	Thrissur	Ollur	Food Factory - Federal Bank	Marathukara	National Highway 544 (NH - 544)	NH	26	5	98	Moderate-Risk
309	Kollam	Kollam Traffic PS	Polayathod Market - State Bank of India	Polayathod Junction	National Highway 66 (NH 66)	NH	27	4	97	Moderate-Risk
310	Malappuram	THENJIPPALAM	130m from Masjid Swahaba - 110m after Village Office	Idimuzhikkal	National Highway 66 (NH 66)	NH	27	4	97	Moderate-Risk
311	Ernakulam	CITY TRAFFIC WEST	Tri Star Regency Hotel - Mascot Tower	Kadavanthara Junction	Sahodaran Ayyappan road (SH 15)	SH	27	4	97	Moderate-Risk
312	Thrissur	Anthikad	Vettaikaran Shiva Temple Road Junction - 60m after Sree Gurudeva Auditorium	Arimpur	Thrissur - Kanjani - Vadanapally Road (SH -75)	SH	28	4	96	Moderate-Risk
313	Alappuzha	Kuthiathode PS	100m before Moham Hospital - ECEK High School	Chambanadu	National Highway 66 (NH 66)	NH	28	3	96	Moderate-Risk
314	Kollam	TRAFFIC PS QUILON	Ashtamudi Hospital Road Junction - 50m after Grand Auditorium	Mevaram Bypass Junction	National Highway 66 Bypass (NH 66 Bypass)	NH	28	3	96	Moderate-Risk
315	Pathanamthitta	ARANMULA	Kozhencherry Private Stand - Gopika Mega Mart	Kozhencherry Private Stand	Thiruvalla - Kumbazha Road (SH 7)	SH	28	3	96	Moderate-Risk
316	Thrissur	CHERPU	HP Petrol Pump - Bank of India	Perumbillasherry	Kodungalloor - Shomur Road (SH - 22)	SH	28	3	96	Moderate-Risk
317	Alappuzha	PUNNAPRA	Carmel Road Junction - Manappuram Bank	Punnapra	National Highway 66 (NH 66)	NH	24	6	96	Moderate-Risk
318	Thiruvananthapuram	Vilappilsala	45m before St Xavier's Higher Secondary School - Peyad Co Operative Society	Pallimukku	Thiruvananthapuram - Peyad - Malayankeezh Rd	OR	29	2	95	Moderate-Risk
319	Ernakulam	CITY TRAFFIC EAST	150m from EVM Nissan - 165m before Panangad Police Station	Madavana Junction	National Highway 66 (NH 66)	NH	29	2	95	Moderate-Risk
320	Thiruvananthapuram	Sreekariyam	Kerala Gramin Bank - 70m after Pongummoodu Junction	Pongummoodu Junction	National Highway 66 (NH 66)	NH	29	2	95	Moderate-Risk
321	Ernakulam	Aluva	New Bharat Tyres - 100m before Surabhi Hotel	Muttom Metro Station	National Highway 544 (NH - 544)	NH	25	9	95	Moderate-Risk
322	Ernakulam	NJARACKAL	Narakkal Grama Panchayath - St Joseph Chapel	Njarackal	State Highway 63 (SH 63)	SH	25	5	95	Moderate-Risk
323	Thrissur	Irinjalakkuda	Axis Bank - Irinjalakuda Town Cooperative Bank	Tana Junction	Kodungalloor - Shomur Road (SH - 22)	SH	30	1	94	Moderate-Risk
324	Ernakulam	Traffic West PS	AR Camp - Kerala Chanber of Commerce and Industry	Menaka Bus Stop	Shanmugam road	OR	30	1	94	Moderate-Risk
325	Alappuzha	PUNNAPRA	Sub Station Road Junction - Lala Digital Studio,Kuruvanthode	Kuravanthodu	National Highway 66 (NH 66)	NH	26	4	94	Moderate-Risk
326	Alappuzha	KAYAMKULAM	Kalyan Jewellers - 275m after ONK Junction	ONK Junction	National Highway 66 (NH 66)	NH	26	4	94	Moderate-Risk
327	Alappuzha	NOORANADU	250m before and after Thamarakulam Junction	Thamarakulam Junction	National Highway 183 (NH 183)	NH	26	4	94	Moderate-Risk
328	Ernakulam	VAZHAKULAM	Hindustan Petroleum - Kothamangalam Road Junction	Vazhakulam	State Highway 8	SH	26	4	94	Moderate-Risk
329	Palakkad	Palakkad Town North	100m after Orchid Mall - Hotel New Empire	Sekharipuram	National Highway 966 (NH 966)	NH	26	4	94	Moderate-Risk
330	Thrissur	Ollur	80m before Palikara Service Center - 70m after St. Augustine HSS	Kuttanellur	Thrissur - Mannamangalam Road	OR	26	4	94	Moderate-Risk
331	Alappuzha	Mararikkulam	Prathyasa Cancer ESI Hospital - Perumbathara Motors	Mathilakam	National Highway 66 (NH 66)	NH	27	3	93	Moderate-Risk
332	Ernakulam	NJARACKAL	BP Petrol Pump - 70m after Edavanakkadu Post Office	Edavanakkadu	State Highway 63 (SH 63)	SH	27	3	93	Moderate-Risk
333	Kollam	CHAVARA	Boat Jetty Junction, Kannetty - Kollaka Road Junction	Kannetti Bridge	National Highway 66 (NH 66)	NH	27	3	93	Moderate-Risk
334	Kozhikode	BADAGARA	60m after Nilavara Online Supermarket - Parco Institute of Medical	Peruvattamthazha, NH Bypass	National Highway 66 (NH 66)	NH	27	3	93	Moderate-Risk
335	Thiruvananthapuram	ATTINGAL	Masjid Thaqwa - Anikathuvar Road Junction	18th Mile, Korani	National Highway 66 (NH 66)	NH	27	3	93	Moderate-Risk
336	Kozhikode	Mukkom	Federal Bank - Karassery Service Co Operative Bank	Mukkam	Koyilandi - Edavanna road (SH-34)	SH	23	7	93	Moderate-Risk
337	Alappuzha	HARIPPAD	HP Pump - Shantigiri Ayurveda	RK Junction, Harippad	National Highway 66 (NH 66)	NH	23	6	93	Moderate-Risk
338	Ernakulam	KURUPANPADI	170m before Cherukunnam Bridge - 260m after Margin Free Super Market	Cherukunnam Bridge	Aluva Munnar Road (SH 16)	SH	23	6	93	Moderate-Risk
339	Malappuram	Thiurangadi	Parappan Square Road Junction - Post Office Venniyyoor	Venniyyoor	National Highway 66 (NH 66)	NH	23	6	93	Moderate-Risk
340	Kozhikode	Chevayur	230m before Chevarambalam Bus Stop - Jacee Electronics	Chevarambalam	Chevarambalam Mini Bypass Road	OR	23	6	93	Moderate-Risk



## **Annexure 5: List of Crash Black-spots identified in 2021**



Sl No.	District	Police District	Name of Police Station	Place of Occurrence	Name of Road	Type of Road	Total Fatal and Grievous Injury Crashes	Total Fatalities	Crash Severity Index
1	Kollam	KOLLAM CITY	Karunagappally PS	Karunagappally Junction	NH66	National Highway	59	11	221
2	Kollam	KOLLAM RURAL	Kottarakkara PS	Pulamon Junction	NH744	National Highway	62	8	218
3	Alappuzha	ALAPPUZHA	Nooranadu	Charummoodu Junction	SH45	State Highway	56	11	212
4	Malappuram	MALAPPURAM	Kuttippuram	Kuttippuram	NH66	National Highway	58	9	210
5	Ernakulam	ERNAKULAM RURAL	Angamaly	Angamaly Junction	NH544	National Highway	58	7	202
6	Ernakulam	ERNAKULAM RURAL	Nedumbassery	Athari Junction	NH544	National Highway	57	6	194
7	Kollam	KOLLAM CITY	Kilikollur PS	Kallumthazham Junction	NH66	National Highway	58	5	194
8	Thirissur	THIRISSUR CITY	Kunnamkulam	Kunnamkulam	SH69	State Highway	55	6	189
9	Alappuzha	ALAPPUZHA	Aroor	Aroor Junction	NH66	National Highway	49	10	187
10	Thiruvananthapuram	THIRUVANANTHAPURAM CITY	Fort	Attakulangara Junction	NH66	National Highway	55	5	185
11	Thiruvananthapuram	THIRUVANANTHAPURAM CITY	Medical College	Medical College Trivandrum Junction	Marinipalam - Ulloor Rd	Other Road	56	6	184
12	Thiruvananthapuram	THIRUVANANTHAPURAM RURAL	Attingal	Alamcode Junction	NH66	National Highway	49	9	183
13	Ernakulam	ERNAKULAM CITY	Kalamassery	CUSAT Junction	NH544	National Highway	57	3	183
14	Thirissur	THIRISSUR RURAL	Pudukkad	Ambaloor Junction	NH544	National Highway	51	7	181
15	Ernakulam	ERNAKULAM CITY	Traffic East PS	Edappally Signal Junction	NH66	National Highway	56	3	180
16	Kollam	KOLLAM CITY	Chathannoor PS	Chathannoor Junction	NH66	National Highway	49	9	179
17	Thiruvananthapuram	THIRUVANANTHAPURAM RURAL	Attimala	Attimala Junction	NH66	National Highway	53	5	179
18	Alappuzha	ALAPPUZHA	Haripad	Nandikulangara Junction	NH66	National Highway	47	9	173
19	Thiruvananthapuram	THIRUVANANTHAPURAM RURAL	Balarampuram	New Balarampuram Junction	NH66	National Highway	52	4	172
20	Ernakulam	ERNAKULAM CITY	Palluruthy Kasaba	BOT Bridge Junction Thoppumpady	Aroor Thoppumpady Road (Old NH)	Other Road	52	4	172
21	Thirissur	THIRISSUR RURAL	Pudukkad	Pudukkad Junction	NH544	National Highway	46	9	170
22	Alappuzha	KOLLAM RURAL	Koyamkulam	Kareelakulanga/Edassery Junction	SH1	National Highway	50	6	170
23	Kollam	KOLLAM CITY	Kollam East PS	Taluk Kachery Junction	Chinnakkada - High School Jun Road - Old NH	Other Road	47	8	170
24	Thiruvananthapuram	THIRUVANANTHAPURAM CITY	City Traffic	Karamana Junction	NH66	National Highway	48	6	168
25	Thiruvananthapuram	THIRUVANANTHAPURAM CITY	Karamana	Pappanamcode Junction	NH66	National Highway	45	8	167
26	Thiruvananthapuram	THIRUVANANTHAPURAM RURAL	Attimala	Poozangara Bridge	NH66	National Highway	42	14	166
27	Kottayam	KOTTAYAM	Traffic Kottayam	Central Junction/Thirunakkara Bus Stand	NH1183	National Highway	48	5	164
28	Alappuzha	ALAPPUZHA	Kareelakulanga	Marthoma Church Chappad	NH66	National Highway	49	5	164
29	Kozhikode	KOZHIKODE CITY	Traffic City	Pantheerankavu Junction	NH66	National Highway	45	7	163
30	Kottayam	KOTTAYAM	Ettumanoor Junction	Ettumanoor Junction	SH11	State Highway	49	5	163
31	Ernakulam	ERNAKULAM CITY	Ernakulam Town North	Kaloor Junction	Banerji Road	Other Road	49	4	163
32	Thiruvananthapuram	THIRUVANANTHAPURAM RURAL	Kallambalam	Kallambalam Junction	NH66	National Highway	49	4	163
33	Ernakulam	ERNAKULAM RURAL	North Parur	Parumpannada Bridge	Republic Road	Other Road	44	7	156
34	Thirissur	THIRISSUR CITY	Peramangalam	Anala Near Junction	SH69	State Highway	44	6	156
35	Alappuzha	ALAPPUZHA	Kareelakulanga	Ramapuram Junction	NH66	National Highway	41	8	155
36	Ernakulam	ERNAKULAM CITY	Palairattom	Chakkarakarambu Junction	NH66	National Highway	45	5	155
37	Kozhikode	KOZHIKODE CITY	Town Kozhikode	Mavoor Road Junction	Mavoor Road Jn - Mananchira	Other Road	42	7	154
38	Alappuzha	ALAPPUZHA	Ambalappuzha	Bhairavswami Temple, Ambalappuzha	NH66	National Highway	41	7	151
39	Alappuzha	ALAPPUZHA	Manjeri	Valanadu Colgate Junction	NH66	National Highway	42	11	150
40	Ernakulam	ERNAKULAM RURAL	Angamaly	Karukutty Junction/Karukutty Kappela Junction	SH119	State Highway	42	6	150
41	Thiruvananthapuram	THIRUVANANTHAPURAM RURAL	Mangalapuram	16th Mile Junction	NH66	National Highway	43	5	149
42	Thirissur	THIRISSUR CITY	Thirissur Town East	Mathrubhumi Roundabout	Municipal Office Road	Other Road	43	5	149
43	Kollam	KOLLAM CITY	Parippally PS	Parippally Junction	NH66	National Highway	43	5	149
44	Kollam	KOLLAM RURAL	Chadayamangalam PS	Mahadeva Temple, Chadayamangalam	SH1	State Highway	43	5	149
45	Ernakulam	ERNAKULAM RURAL	Njarakkal	Malapuram Junction	SH63	State Highway	47	2	149
46	Kollam	KOLLAM CITY	Ochira PS	Block Junction Changankulangara	NH66	National Highway	42	5	146
47	Alappuzha	ALAPPUZHA	Kurathikad	Kattanam Junction	SH45	State Highway	46	2	146
48	Ernakulam	ERNAKULAM CITY	Panangad	Kundannoor Junction	NH66	National Highway	43	4	145
49	Alappuzha	ALAPPUZHA	Aroor	Eranielur-Ezhupuzha Junction	NH66	National Highway	40	7	144
50	Ernakulam	ERNAKULAM CITY	Traffic East PS	Museum of Kerala History Pathadipalam	NH544	National Highway	40	6	144
51	Thiruvananthapuram	THIRUVANANTHAPURAM CITY	Kazhakkuttom	Kazhakkuttom Junction	NH66	National Highway	44	3	144
52	Thiruvananthapuram	THIRUVANANTHAPURAM RURAL	Mangalapuram	Aalummoody Junction	NH66	National Highway	37	8	143
53	Thirissur	THIRISSUR RURAL	Chalakkudy	Court Junction, Chalakkudy	NH544	National Highway	41	5	143
54	Kollam	KOLLAM CITY	Karunagappally PS	Puthiyakavu Market Junction	NH66	National Highway	38	7	142
55	Ernakulam	ERNAKULAM RURAL	Perumbavoor	MC Junction Perumbavoor	SH116	State Highway	39	6	141
56	Ernakulam	ERNAKULAM CITY	Kadavanthra	Vytilla Junction	NH66	National Highway	43	4	141
57	Ernakulam	ERNAKULAM RURAL	Njarakkal	Nayarambalam Bridge	SH63	State Highway	43	4	141
58	Pathanamthitta	PATHANAMTHITTA	Koipuram	Muttum	SH7	State Highway	40	5	140
59	Thiruvananthapuram	THIRUVANANTHAPURAM CITY	City Traffic	Killipalam Roundabout	NH66	National Highway	41	4	139
60	Kollam	KOLLAM CITY	Kollam Traffic PS	Thattamala Junction	NH66	National Highway	38	7	136
61	Kollam	KOLLAM CITY	Ochira PS	Vayakkodu Junction	NH66	National Highway	38	4	136
62	Thiruvananthapuram	THIRUVANANTHAPURAM CITY	Museum	College of Fine Arts, Palayam	MG Road	Other Road	40	4	136
63	Ernakulam	ERNAKULAM CITY	Kalamassery	HMT (TVS Road) Junction Kalamassery	NH544	National Highway	44	1	136
64	Kollam	KOLLAM RURAL	Chadayamangalam PS	Ayoor Junction	SH11	State Highway	37	6	135
65	Ernakulam	ERNAKULAM RURAL	Angamaly	Karvamparambu Signal Junction	NH544	National Highway	34	9	134
66	Alappuzha	ALAPPUZHA	Aroor	Aroor Temple Junction	NH66	National Highway	38	5	134
67	Thiruvananthapuram	THIRUVANANTHAPURAM RURAL	Kilimnoor	Kilimnoor Central Junction	SH1	State Highway	34	7	133
68	Ernakulam	ERNAKULAM RURAL	Varapuzha	Shappapady Junction	NH66	National Highway	39	4	133
69	Kollam	KOLLAM CITY	Kottiyam PS	Kottiyam Junction	NH66	National Highway	36	6	132
70	Kozhikode	KOZHIKODE RURAL	Vatakara	Vatakara New Bus Stand Junction	NH66	National Highway	36	6	132
71	Pathanamthitta	PATHANAMTHITTA	Adoor	Central Junction Adoor	NH1183A	National Highway	40	3	132
72	Ernakulam	ERNAKULAM RURAL	Varapuzha	Varapuzha Bridge	NH66	National Highway	37	6	131
73	Ernakulam	ERNAKULAM RURAL	Kunuppampady	Pulluvazhy Bus stop	SH11	State Highway	37	6	131
74	Kollam	KOLLAM CITY	Kollam East PS	Chinnakkada Roundabout	NH744	National Highway	37	5	131
75	Alappuzha	ALAPPUZHA	Haripad	Narakathara Junction	NH66	National Highway	34	8	130
76	Thiruvananthapuram	THIRUVANANTHAPURAM CITY	Nemom	Vellayani Junction	NH66	National Highway	38	5	130
77	Kollam	KOLLAM CITY	Kollam East PS	Ayathi Bus stop (Junction)	NH66	National Highway	32	8	128
78	Kollam	KOLLAM RURAL	Kadakkal PS	GHSS Chithara	NH66	Other Road	40	2	128
79	Kollam	KOLLAM CITY	Karunagappally PS	Govt Taluk Headquarters Hospital Junction	NH66	National Highway	37	4	127
80	Kollam	KOLLAM RURAL	Kottarakkara PS	Valakom MLA Junction	SH11	State Highway	30	12	126
81	Ernakulam	ERNAKULAM CITY	Maradu	Thykkoodam Bridge	NH66	National Highway	34	6	126
82	Ernakulam	ERNAKULAM CITY	Traffic West PS	Thoppumpady Junction	SH66	State Highway	38	3	126
83	Thiruvananthapuram	THIRUVANANTHAPURAM CITY	Pettah	Pettah Junction	Palayam - Airport Road	Other Road	38	3	126
84	Thirissur	THIRISSUR CITY	Thirissur Town East	District Hospital Junction Thirissur	SH22	State Highway	38	3	126
85	Alappuzha	ALAPPUZHA	Aroor	Aroor Pump	NH66	National Highway	27	13	125
86	Thirissur	THIRISSUR RURAL	Koratty	Muringoor Junction	NH544	National Highway	31	11	125
87	Alappuzha	ALAPPUZHA	Kayamkulam	Oachira Junction (Thamarakulam Rd Junction)	NH66	National Highway	35	5	125
88	Alappuzha	ALAPPUZHA	Kayamkulam	Kayamkulam Junction	NH66	National Highway	35	2	125
89	Pathanamthitta	PATHANAMTHITTA	Thiruvalla	Kuttloor Junction	NH1183	National Highway	32	8	124
90	Thiruvananthapuram	THIRUVANANTHAPURAM CITY	Kazhakkuttom	Kazhakkuttom Junction	NH66	National Highway	32	7	124
91	Kottayam	KOTTAYAM	Gandhinagar	Nazambadam Bridge	SH11	State Highway	32	7	124
92	Kollam	KOLLAM CITY	Chathannoor PS	Itthikkara Bus Stop (Junction)	NH66	National Highway	33	9	123
93	Kozhikode	KOZHIKODE CITY	Nadakkave	Eranielapad Junction	SH64	State Highway	33	6	123
94	Pathanamthitta	PATHANAMTHITTA	Thiruvalla	SCS Junction Thiruvalla	NH1183	National Highway	34	5	122
95	Thiruvananthapuram	THIRUVANANTHAPURAM CITY	City Traffic	Pravachambalam Junction	NH66	National Highway	34	5	122
96	Pathanamthitta	PATHANAMTHITTA	Enathu (old Kakkad)	Enathu Bridge	SH11	State Highway	34	5	122
97	Kollam	KOLLAM RURAL	Kundara PS	Perumpuzha Junction	Kottiyam-Kundara Road	Other Road	31	7	121
98	Ernakulam	ERNAKULAM CITY	Traffic East PS	Premier Junction Kalamassery	NH544	National Highway	35	4	121
99	Kollam	KOLLAM RURAL	Sesithimoota PS	Sesithimoota Junction	NH1183A	National Highway	35	4	121
100	Alappuzha	ALAPPUZHA	Haripad	Haripad Bus stop	NH66	National Highway	32	6	120
101	Thiruvananthapuram	THIRUVANANTHAPURAM CITY	City Traffic	MGM School, Kuzhivila	NH66	National Highway	32	6	120
102	Alappuzha	ALAPPUZHA	Alappuzha South	Collectorate Junction	Old NH	Other Road	36	3	120
103	Kottayam	KOTTAYAM	Chingavanam	Mulamkuzha Junction	NH1183	National Highway	33	6	119
104	Ernakulam	ERNAKULAM CITY	Traffic East PS	INTUC Junction/Nettoor Junction	NH66	National Highway	34	5	118
105	Thirissur	THIRISSUR RURAL	Kayamkulam	South Junction Chalakkudy	NH66	National Highway	34	6	118
106	Palakkad	PALAKKAD	Palakkad Town South	Sakhipuram	NH966	National Highway	31	7	117
107	Thiruvananthapuram	THIRUVANANTHAPURAM RURAL	Mangalapuram	Mangalapuram Junction	NH66	National Highway	35	3	117
108	Kollam	KOLLAM CITY	Karunagappally PS	High School Junction Karunagappally	NH66	National Highway	36	2	116
109	Malappuram	MALAPPURAM	Vazhakkal	Azhinjilam Junction	NH66	National Highway	36	2	116
110	Thiruvananthapuram	THIRUVANANTHAPURAM RURAL	Balarampuram	Mudoorpara Bus stop	NH66	National Highway	36	2	116
111	Thiruvananthapuram	THIRUVANANTHAPURAM CITY	Museum	PMG Junction	PMG - Pattoor Road	Other Road	33	4	115
112	Kottayam	KOTTAYAM	Changanacherry	Ishaanathu Kavay Temple Thiruvithir	NH1183	National Highway	27	9	113
113	Pathanamthitta	PATHANAMTHITTA	Pandalam	Pandalam Junction	NH1183	National Highway	31	6	113
114	Thirissur	THIRISSUR RURAL	Kodungallur	Chandapura Signal Junction Kodungallur	NH66	National Highway	31	5	113
115	Kollam	KOLLAM CITY	Kottiyam PS	Sithara Junction Thazhuthala	NH66	National Highway	31	5	113
116	Alappuzha	ALAPPUZHA	Punnapra	Punnapra Market Junction Bus stop	NH66	National Highway	31	5	113
117	Kozhikode	KOZHIKODE CITY	Kasaba Kozhikode	Mofussil Bus Stand Junction, Kozhikode	Rajaji Road	Other Road	31	5	113
118	Thiruvananthapuram	THIRUVANANTHAPURAM RURAL	Pothencode	Kattakonam Junction	SH11	State Highway	35	2	113
119	Ernakulam	ERNAKULAM CITY	Hill Palace (Thrippunithura)	Thiruvankulam Junction	NH85	National Highway	28	8	112
120	Thirissur	THIRISSUR RURAL	Koratty	Chirangara Bhagavathy Temple/Chirangara	NH544	National Highway	28	7	112
121	Kollam	KOLLAM CITY	Kayamkulam	Mukkada Parippally	NH66	National Highway	28	7	112
122	Thiruvananthapuram	THIRUVANANTHAPURAM CITY	Karamana	Neeramangala Junction	NH66	National Highway	28	7	112
123	Kollam	KOLLAM RURAL	Kundara PS	Elampallor Sree Maha Devi Temple	NH744	National Highway	32	4	112
124	Malappuram	MALAPPURAM	Valanchery	Valanchery Town Junction (Valanchery Town)	NH66	National Highway	32	4	112
125	Thiruvananthapuram	THIRUVANANTHAPURAM RURAL	Attimala	Mannom Bridge	NH66	National Highway	32	4	112
126	Alappuzha	ALAPPUZHA	Kayamkulam	Mukkada Junction	NH66	National Highway	29	7	111
127	Alappuzha	ALAPPUZHA	Kayamkulam	Temoo Junction (SH5 - NH66 Meeting point)	NH66	National Highway	29	6	111
128	Kollam	KOLLAM CITY	Kollam East PS	Polayathodu Junction	Mevaram - Chinnakkada Road - Old NH	Other Road	29	6	111
129	Kollam	KOLLAM CITY	Kottiyam PS	Mevaram Junction/ Vellayittambalam Junction	NH66	National Highway	33	4	111
130	Kollam	KOLLAM CITY	Kilikollur PS	Mangadu	NH66	National Highway	33	3	111
131	Kozhikode	KOZHIKODE RURAL	Vatakara	Nut Street Junction Vatakara	NH66	National Highway	33	3	111
132	Alappuzha	ALAPPUZHA	Manmarchery	Camelot Convention Centre, Pathirappally	NH66	National Highway	30	6	110
133	Kollam	KOLLAM CITY	Kottiyam PS	ESI Junction Kottiyam	NH66	National Highway	30	6	110
134	Thirissur	THIRISSUR CITY	Peramangalam	Mundur Pump Bus Stop/Mundur RC Church	SH69	State Highway	30	5	110
135	Ernakulam	ERNAKULAM CITY	Panangad	Madavana Junction	NH66	National Highway	34	2	110
136	Kollam	KOLLAM CITY	Chavara PS	Vettuthara Junction Bus Stop	NH66	National Highway	27	7	109
137	Ernakulam	ERNAKULAM CITY	Traffic East PS	Changampuzha Park/Changampuzha Park	Banerji Road	Other Road	31	5	109
138	Alappuzha	ALAPPUZHA	Punnapra	High School Road Junction, Paravoor	NH66	National Highway	31	5	109
139	Thiruvananthapuram	THIRUVANANTHAPURAM RURAL	Vengaramood	Kanyakulangara Junction	SH11	State Highway	31	4	109
140	Thir								



Sl No.	District	Police District	Name of Police Station	Place of Occurrence	Name of Road	Type of Road	Total Fatal and Grievous Injury Crashes	Total Fatalities	Crash Severity Index
147	Kozhikode	KOZHIKODE RURAL	Kovilandy	Kovilandy Old Bus Stand Junction	NH66	National Highway	29	6	107
148	Thiruvananthapuram	THIRUVANANTHAPURAM RURAL	Naruvamoodu	Mottamoodu Junction	Pravachambalam - Ooruttambalam Road	Other Road	29	5	107
149	Alappuzha	ALAPPUZHA	Kuthiathode PS	Thuravoor Junction	NH66	National Highway	29	5	107
150	Thiruvananthapuram	THIRUVANANTHAPURAM CITY	Museum	Bakery Junction	SH2	State Highway	33	2	107
151	Thiruvananthapuram	THIRUVANANTHAPURAM CITY	City Traffic	Kalampally Junction	Old NH	Other Road	30	4	106
152	Alappuzha	ALAPPUZHA	Haripad	Haripad Junction	NH544	National Highway	30	4	106
153	Kottayam	KOTTAYAM	Kottayam West	Kodimatha Bridge/ KSRTC Ticket Booking	NH183	National Highway	30	4	106
154	Kottayam	KOTTAYAM	Traffic Kottayam	Logos Junction	NH183	National Highway	34	2	106
155	Ernakulam	ERNAKULAM CITY	Ernakulam Town South	Atlantis Junction	MG Road	Other Road	34	1	106
156	Thirissur	THIRISSUR CITY	Chavakkad	Manathala Juma Masjid	NH66	National Highway	27	6	105
157	Palakkad	PALAKKAD	Vadakkenchery	Mangalam Bridge	NH544	National Highway	27	6	105
158	Kollam	KOLLAM CITY	Eravipuram	Eravipuram Junction	Eravipuram - Pallimukku Road	Other Road	31	3	105
159	Ernakulam	ERNAKULAM CITY	Ernakulam Central	Pallimukku Junction	MG Road	Other Road	31	3	105
160	Kozhikode	KOZHIKODE CITY	Kasaba Kozhikode	Pattalam Masjid/ Mananchira Square	Old NH 66	Other Road	31	3	105
161	Kozhikode	KOZHIKODE RURAL	Thamarassery	West Kaitthapoyil Bus Stop	NH766	National Highway	28	6	104
162	Alappuzha	ALAPPUZHA	Kayamkulam	Kottikulangara (Near Power City)	Old NH	National Highway	28	5	104
163	Thiruvananthapuram	THIRUVANANTHAPURAM CITY	Thamooroor	Overbridge Junction	Old NH	Other Road	28	5	104
164	Ernakulam	ERNAKULAM RURAL	Narakkal	Kuzhupilly	SH63	State Highway	32	2	104
165	Ernakulam	ERNAKULAM CITY	Traffic East PS	Edappally Toll Masjid	NH544	National Highway	32	2	104
166	Kottayam	KOTTAYAM	Ettumanoor	101 Junction	SH1	State Highway	32	2	104
167	Kottayam	KOTTAYAM	Changanachery	Perumna Junction	SH1	State Highway	32	2	104
168	Kollam	KOLLAM RURAL	Punalur	Chinnell Junction	NH744	National Highway	25	7	103
169	Kottayam	KOTTAYAM	Changanachery	Municipal Junction	SH1	State Highway	29	6	103
170	Thiruvananthapuram	THIRUVANANTHAPURAM CITY	Mannanthala	Nalanchira Junction	SH1	State Highway	29	4	103
171	Palakkad	PALAKKAD	Pattambi	Mele Pattambi Juma Masjid	SH23	State Highway	29	4	103
172	Ernakulam	ERNAKULAM RURAL	Kunnathunadu	Mannoor Bus Stop/ Marthoma Church	SH1	State Highway	29	4	103
173	Idukki	THODUPUZHA	Thodupuzha	Vengalloor Bus stop Thodupuzha	SH8	State Highway	33	1	103
174	Alappuzha	ALAPPUZHA	Kunavilavady	Winners Kappakkada Play Ground	SH1	National Highway	29	3	103
175	Kollam	KOLLAM CITY	Sakthikulangara PS	Valikeezhu Bus stop	Old NH	National Highway	26	6	102
176	Alappuzha	ALAPPUZHA	Pattanakkadu	Padmakshi Kavala Bus stop	NH66	National Highway	26	6	102
177	Thiruvananthapuram	THIRUVANANTHAPURAM RURAL	Venjarimood	Velavoor Junction	Kazhakkottam- Thycode Road	Other Road	26	6	102
178	Ernakulam	ERNAKULAM CITY	Ernakulam Town North	Deshabhimani Junction	Barney Road	Other Road	30	3	102
179	Kollam	KOLLAM RURAL	Kadakkal PS	Chinnell Junction	SH64	State Highway	27	6	101
180	Ernakulam	ERNAKULAM RURAL	Anagumali	Kothukulandera Temple Stop	SH19	State Highway	27	6	101
181	Alappuzha	ALAPPUZHA	Mararikulam	St Antony's Miraculous Capella	NH66	National Highway	27	5	101
182	Kollam	KOLLAM RURAL	Kottarakkara PS	Mylom - Pattazhy Rd junction	SH1	State Highway	27	5	101
183	Kozhikode	KOZHIKODE CITY	Panniyankara	Panniyankara Over Bridge	Old NH	Other Road	31	3	101
184	Ernakulam	ERNAKULAM CITY	Hill Palace (Thrippunithura)	Manakkapadi Junction	Sasport-Airport Road	Other Road	31	3	101
185	Alappuzha	ALAPPUZHA	Haripad	Madhava Junction	SH1	National Highway	31	2	101
186	Kozhikode	KOZHIKODE CITY	Nadakkave	Arayadthupalam Junction	Mavoor Road	Other Road	31	2	101
187	Kollam	KOLLAM RURAL	Chadayamangalam PS	Nilamel Town Junction	SH1/SH64	State Highway	31	2	101
188	Thirissur	THIRISSUR RURAL	Kodakara	Kodakara Bridge	NH544	National Highway	28	5	100
189	Kozhikode	KOZHIKODE RURAL	Vatakara	Co-operative Hospital Vatakara	NH66	National Highway	28	5	100
190	Kollam	KOLLAM CITY	Chavara PS	Neendakara Junction	NH66	National Highway	28	4	100
191	Kottayam	KOTTAYAM	Changanachery	Sankranti Junction	SH1	State Highway	32	1	100
192	Thiruvananthapuram	THIRUVANANTHAPURAM RURAL	Venjarimood	Vamanapuram Bus stop	SH1	State Highway	32	1	100
193	Ernakulam	ERNAKULAM RURAL	Njarakkal	Hospital Junction, Vipin	SH63	State Highway	32	1	100
194	Alappuzha	ALAPPUZHA	Mararikulam	Karichukulangara Temple Shrine	NH66	National Highway	29	5	99
195	Thirissur	THIRISSUR CITY	Traffic Thirissur	Aswini Junction	SH22	State Highway	29	3	99
196	Kottayam	KOTTAYAM	Kunavilavady	Central Junction Kuravilangad	SH1	State Highway	29	3	99
197	Kollam	KOLLAM CITY	Chavara PS	Nallezhuthu Junction	NH66	National Highway	29	3	99
198	Thirissur	THIRISSUR RURAL	Valappad	Thiriprayar Junction	NH66	National Highway	29	3	99
199	Kollam	KOLLAM CITY	Sakthikulangara PS	Kavanadu Junction	NH66	National Highway	22	8	98
200	Ernakulam	ERNAKULAM CITY	Traffic East PS	Pipeline Junction/Paravattom Flyover	NH66	National Highway	30	3	98
201	Kollam	KOLLAM CITY	Kottam East PS	Cantonment Railway Junction	Old NH	National Highway	30	2	98
202	Thiruvananthapuram	THIRUVANANTHAPURAM CITY	City Traffic	Pattom Junction	Old NH	National Highway	30	2	98
203	Thiruvananthapuram	THIRUVANANTHAPURAM CITY	City Traffic	Thiruvallam Bridge	NH66	National Highway	30	2	98
204	Thiruvananthapuram	THIRUVANANTHAPURAM RURAL	Pothencode	Pothencode Junction	SH1	State Highway	30	2	98
205	Thiruvananthapuram	THIRUVANANTHAPURAM CITY	Cantonment	Spencer's Junction	MG Road	Other Road	30	2	98
206	Alappuzha	ALAPPUZHA	Alappuzha North	Poomkavu Kurishadi Junction	NH66	National Highway	23	8	97
207	Kollam	KOLLAM CITY	Chavara PS	Altharameed Siva Temple	NH66	National Highway	23	7	97
208	Malappuram	MALAPPURAM	Wandoor	Wandoor Junction	SH73	State Highway	23	7	97
209	Kozhikode	KOZHIKODE CITY	Nadakkave	Malapparambu Junction	NH66	National Highway	27	5	97
210	Kollam	KOLLAM CITY	Karunagappally PS	Pulliman Junction/ Pulliman Junction Bus stop	NH66	National Highway	27	4	97
211	Thiruvananthapuram	THIRUVANANTHAPURAM CITY	City Traffic	Vellayambalam Junction	SH2/SH45	State Highway	27	4	97
212	Ernakulam	ERNAKULAM RURAL	Muvattupuzha	Vallorkunnam Signal Junction	NH66	National Highway	27	4	96
213	Alappuzha	ALAPPUZHA	Pattanakkadu	Thanky Junction	NH66	National Highway	27	4	97
214	Kollam	KOLLAM CITY	Chavara PS	Titanium Junction	NH66/NH183A	National Highway	24	6	96
215	Alappuzha	ALAPPUZHA	Aror	Family Health Centre Aror	NH66	National Highway	24	6	96
216	Malappuram	MALAPPURAM	Malappuram	KKMHSS Cheekode	NH966	National Highway	28	4	96
217	Kollam	KOLLAM CITY	Karunagappally PS	Puthenthervu	NH66	National Highway	28	3	96
218	Kollam	KOLLAM CITY	Kollam East PS	High School Junction	Old NH	National Highway	28	3	96
219	Thiruvananthapuram	THIRUVANANTHAPURAM CITY	Medical College	Chalakuzhi Road Junction	Old NH	National Highway	28	3	96
220	Kollam	KOLLAM CITY	Chathanoor PS	Kaluvathukkal Junction	NH66	National Highway	28	3	96
221	Kollam	KOLLAM CITY	Kilikolur PS	Paikkulangara Bhagavathy Temple	NH66	National Highway	28	3	96
222	Thirissur	THIRISSUR CITY	Kunnamkulam	Perumplavuzha Junction	SH39/SH69	State Highway	28	3	96
223	Alappuzha	ALAPPUZHA	Aror	Kochupalli Junction	NH66	National Highway	21	8	95
224	Alappuzha	ALAPPUZHA	Mararikulam	S.N College Road Junction	NH66	National Highway	25	6	95
225	Ernakulam	ERNAKULAM RURAL	Chottanikkara	Kottayathupara	Kurekad - Kottayathupara Road	Other Road	25	6	95
226	Kollam	KOLLAM CITY	Chavara PS	Parimanam Sree Durga Devi Temple	NH66	National Highway	25	5	95
227	Thiruvananthapuram	THIRUVANANTHAPURAM RURAL	Venjarimood	Sree Gokulam Medical College Alanthara	SH1	State Highway	25	5	95
228	Kollam	KOLLAM RURAL	Poovalappally PS	St Thomas Marthoma Church Poovalappally	Kollam-Ayoor Road	Other Road	25	5	95
229	Kollam	KOLLAM CITY	Eravipuram	Pallimukku Junction	Old NH	National Highway	29	4	95
230	Alappuzha	ALAPPUZHA	Pattanakkadu	Vayalar Junction	NH66	National Highway	22	8	94
231	Alappuzha	ALAPPUZHA	Aror	St Thomas Church Chandiroor	NH66	National Highway	22	7	94
232	Kollam	KOLLAM CITY	Chavara PS	Edappallykotta Junction	NH66	National Highway	22	7	94
233	Thiruvananthapuram	THIRUVANANTHAPURAM CITY	City Traffic	Kammanur Junction	NH66	National Highway	26	4	94
234	Kasaragod	PATHANAMTHITTA	Hosangal	Kottachery Circle Karihangad	SH57	State Highway	26	4	94
235	Thiruvananthapuram	THIRUVANANTHAPURAM RURAL	Atingal	Katchery Junction	NH66	National Highway	30	1	94
236	Ernakulam	ERNAKULAM CITY	Ernakulam Central	High Court Signal Junction, Marine Drive	Shanmudham Road	Other Road	30	1	94
237	Kollam	KOLLAM CITY	Chavara PS	Sankaramangalam Bus stop	NH66	National Highway	23	6	93
238	Kollam	KOLLAM CITY	Karunagappally PS	Kannetty Bridge	NH66	National Highway	23	6	93
239	Kollam	KOLLAM RURAL	Kottarakkara PS	Lower Kanchom	SH1	State Highway	23	6	93
240	Kollam	KOLLAM RURAL	Munambam	Bharanikavu Junction	NH183A	National Highway	23	6	93
241	Kozhikode	KOZHIKODE CITY	Traffic City	Ramanattukara Bus Stand	NH966	National Highway	27	3	93
242	Thirissur	THIRISSUR CITY	Olur	Nadathara	NH544	National Highway	27	3	93
243	Ernakulam	ERNAKULAM RURAL	Puthencruz	Pump Junction, Ayikkarana	NH85	National Highway	27	3	93
244	Kozhikode	KOZHIKODE CITY	Med. College	Thondavay Junction	NH66	National Highway	27	3	93
245	Thiruvananthapuram	THIRUVANANTHAPURAM RURAL	Kattakada	Kattakada Junction	Thiruvananthapuram - Kattakada Road	Other Road	27	3	93
246	Pathanamthitta	PATHANAMTHITTA	Adoor	Nellomkudipad Junction	NH183	National Highway	24	5	92
247	Thiruvananthapuram	THIRUVANANTHAPURAM CITY	City Traffic	Vanross Junction	Thiruvananthapuram - Thenmala Road	State Highway	24	5	92
248	Kozhikode	KOZHIKODE CITY	Med. College	Kovoor Bus stop	Mavoor Road	Other Road	24	5	92
249	Pathanamthitta	PATHANAMTHITTA	Thiruvalla	Muthoor Junction	SH1	State Highway	28	2	92
250	Alappuzha	ALAPPUZHA	Chengannur	Chengannur Bethel Junction	NH183	National Highway	28	2	92
251	Thirissur	THIRISSUR RURAL	Pudukkad	Thakore	MG Road	Other Road	21	7	91
252	Thiruvananthapuram	THIRUVANANTHAPURAM CITY	Fort	Gandhi Park Pazhavangadi	MG Road	Other Road	25	4	91
253	Kozhikode	KOZHIKODE CITY	Elathur	Pavangad Bus bay	SH54	State Highway	25	4	91
254	Ernakulam	ERNAKULAM RURAL	Aluva	Pulinchode Bus stop	NH544	National Highway	29	1	91
255	Thiruvananthapuram	THIRUVANANTHAPURAM CITY	Mannanthala	Mannanthala Junction	SH1	State Highway	29	1	91
256	Alappuzha	ALAPPUZHA	Mararikulam	Meyyithara	NH66	National Highway	22	6	90
257	Kollam	KOLLAM CITY	Kollam East PS	Chennammukku	Kollam - Ayoor Road	Other Road	26	4	90
258	Thiruvananthapuram	THIRUVANANTHAPURAM RURAL	Venjarimood	Venjarimoodu Junction/GMHSS Venjarimood	SH1	State Highway	26	3	90
259	Thiruvananthapuram	THIRUVANANTHAPURAM CITY	Thiruvallam	GHS Vazhmutam	NH66	National Highway	26	3	90
260	Ernakulam	ERNAKULAM RURAL	North Parur	Chendamangalam Junction	Aluva Paravoor Road	Other Road	26	3	90
261	Kozhikode	KOZHIKODE RURAL	Vatakara	Kainatty Junction	NH66	National Highway	26	3	90
262	Ernakulam	ERNAKULAM RURAL	Munambam	Devaswamedada Junction Cheral	SH63	State Highway	30	0	90
263	Thirissur	THIRISSUR RURAL	Pudukkad	KSRTC Stand Pudukkad	NH544	National Highway	23	5	89
264	Kozhikode	KOZHIKODE RURAL	Koyilandy	Near Koyilandy Police Station	NH66	National Highway	23	5	89
265	Pathanamthitta	PATHANAMTHITTA	Elavumthitta PS	Kulanada Junction	SH1	State Highway	23	5	89
266	Alappuzha	ALAPPUZHA	Traffic Alappuzha	Vazhichery Junction	NH66	Other Road	27	2	89
267	Alappuzha	ALAPPUZHA	Mararikulam	Methalam Bus stop	NH66	National Highway	27	2	89
268	Malappuram	MALAPPURAM	Kondotty	Kondotty Bus Stand	NH966	National Highway	24	4	88
269	Pathanamthitta	PATHANAMTHITTA	Adoor	Vadakkadathu Kavu Bus stop	NH183	National Highway	24	4	88
270	Alappuzha	ALAPPUZHA	Alappuzha North	YMCA Junction Alappuzha	YMCA Road & VCNB Road	Other Road	24	4	88
271	Alappuzha	ALAPPUZHA	Mannachery	Kalavoor Junction	NH66	National Highway	24	4	88
272	Kollam	KOLLAM RURAL	Kottarakkara PS	Kalayappuram Junction	NH183	National Highway	24	4	88
273	Pathanamthitta	PATHANAMTHITTA	Pathanamthitta	St Peters Junction	NH66	State Highway	28	1	88
274	Thirissur	THIRISSUR CITY	Traffic Thirissur	E Fort Junction Thirissur	RC Bishop House Road	Other Road	28	1	88
275	Ernakulam	ERNAKULAM CITY	Palariyattom	Aalinchuvadi Junction	SH41	State Highway	28	1	88
276	Kozhikode	KOZHIKODE RURAL	Thamarassery	Eenapuzha Bus Stand	NH766	National Highway	28	1	88
277	Ernakulam	ERNAKULAM RURAL	Muvattupuzha	Prasad Thirikkalathoor Junction	SH1	State Highway	21	6	87
278	Ernakulam	ERNAKULAM CITY	Traffic West PS	North Railway Overbridge	Barney Road	Other Road	25	3	87
279	Malappuram	MALAPPURAM	Kondotty	Kattikanduru Bus stop	NH966	National Highway	25	3	87
280	Thiruvananthapuram	THIRUVANANTHAPURAM RURAL	Parassala	Udiyankulangara Temple	NH66	National Highway	25	3	87
281	Thirissur	THIRISSUR CITY	Nedupuzha	Valiyakulal Bus stop	SH22	State Highway	25	3	87
282	Kottayam	KOTTAYAM	Ettumanoor	Thavalakkuzhy Junction	SH1	State Highway	29	0	87
283	Kollam	KOLLAM CITY	Chavara PS	Kuttuvattom Bus stop	NH66	National Highway	29	0	87
284	Malappuram	MALAPPURAM	Kottakkal	Charguveny Bus stop	NH66	National Highway	22	5	86
285	Kollam	KOLLAM RURAL	Puthoor PS	Aalapattu Devi Temple Kulakkada	NH183	National Highway	22	5	86
286	Alappuzha	ALAPPUZHA	Pattanakkadu	Ponnammeli Bus stop	NH66	National Highway	26	3	86



Sl No.	District	Police District	Name of Police Station	Place of Occurrence	Name of Road	Type of Road	Total Fatal and Grievous Injury Crashes	Total Fatalities	Crash Severity Index
293	Thirissur	THIRISSUR CITY	Thirissur Town West	Punkunnam Junction	SH69	State Highway	26	2	86
294	Alappuzha	ALAPPUZHA	Harippad	Maruthamukku Junction	NH66	National Highway	23	5	85
295	Kollam	KOLLAM CITY	Kottiyam PS	Thazhuthala	Kottiyam-Kundara Road	Other Road	23	4	85
296	Alappuzha	ALAPPUZHA	Pattanakkadu	Puthiyakavu Bus stop	NH66	National Highway	23	4	85
297	Thiruvananthapuram	THIRUVANANTHAPURAM RURAL	Vilappissala	Silimukku, Peyad	Thirumala Peyad Road	Other Road	23	4	85
298	Ernakulam	ERNAKULAM RURAL	Vazhakkulam	Kohamangalam Road Junction	SH28	State Highway	23	4	85
299	Ernakulam	ERNAKULAM RURAL	Perumbavoor	Vattakkattupady Muslim Juma Masjid	SH11	State Highway	23	4	85
300	Alappuzha	ALAPPUZHA	Kuthiathode PS	Vilanjor Sree Mahadeva Temple	NH66	National Highway	23	4	85
301	Ernakulam	ERNAKULAM RURAL	North Parur	Samootham High School	Republic Road	Other Road	23	4	85
302	Ernakulam	ERNAKULAM CITY	Palluruthy Kasaba	Palluruthy Veli Bus stop	Aroor Thoppampady Road (Old NH)	Other Road	27	1	85
303	Kollam	KOLLAM CITY	Chavara PS	Vettenukk Junction Bus stop	NH66	National Highway	20	6	84
304	Kozhikode	KOZHIKODE CITY	Town Kozhikode	Pushpa Junction Kozhikode	Old NH 66	Other Road	20	6	84
305	Thiruvananthapuram	THIRUVANANTHAPURAM RURAL	Mangalapuram	CRPF Bus stop Pallipuram	NH66	National Highway	24	4	84
306	Thiruvananthapuram	THIRUVANANTHAPURAM RURAL	Ayiroor	Ponnara Park Thampoor	MG Road	Other Road	24	3	84
307	Ernakulam	ERNAKULAM CITY	Ernakulam Central	Madhava Pharmacy Junction	MG Road/Banerji Road	Other Road	24	3	84
308	Kozhikode	KOZHIKODE CITY	Feroke	Feroke Changan Junction	SH28	State Highway	24	3	84
309	Alappuzha	ALAPPUZHA	Traffic Alappuzha	Sucees Junction Alappuzha	NH66	National Highway	28	0	84
310	Thirissur	THIRISSUR RURAL	Chalakkudy	Chalakkudy North Junction	SH21	State Highway	28	0	84
311	Kollam	KOLLAM RURAL	Kundara PS	Chandanathode	NH744	National Highway	21	5	83
312	Kollam	KOLLAM CITY	Kottiyam PS	Kannanallor Junction	Kottiyam-Kundara Road	Other Road	25	2	83
313	Alappuzha	ALAPPUZHA	Kayamkulam	ONK Junction	NH66	National Highway	25	2	83
314	Alappuzha	ALAPPUZHA	Mewakkara	Moorepedika North Bus stop	SH46	State Highway	25	2	83
315	Pathanamthitta	PATHANAMTHITTA	Aranmula	Kozhencherry Private Bus Stand	SH7	State Highway	25	2	83
316	Thirissur	THIRISSUR CITY	Thirissur Town West	West Fort Junction	SH75	State Highway	25	2	83
317	Alappuzha	ALAPPUZHA	Mannachery	Pattirappally Bus stop	NH66	National Highway	22	5	82
318	Thiruvananthapuram	THIRUVANANTHAPURAM RURAL	Parassala	Amaravila Check Post Junction	NH66	National Highway	22	4	82
319	Thiruvananthapuram	THIRUVANANTHAPURAM RURAL	Attungal	Thirissur Railway Station Eastern Entrance	NH66	National Highway	22	4	82
320	Thirissur	THIRISSUR CITY	Thirissur Town East	Thirissur Railway Station Eastern Entrance	SH22	State Highway	22	4	82
321	Kannur	KANNUR	Pariyaram MC PS	Pilathara Bus stop	NH66	National Highway	22	4	82
322	Idukki	IDUKKI	Adimali	Taluk Hospital Adimaly	NH185	National Highway	26	2	82
323	Palakkad	PALAKKAD	Kuzhalmannam	Kuzhalmannam Juma Masjid	NH544	National Highway	19	6	81
324	Thiruvananthapuram	THIRUVANANTHAPURAM CITY	Nemom	Nemom Bus stop	NH66	National Highway	19	6	81
325	Thiruvananthapuram	THIRUVANANTHAPURAM CITY	City Traffic	New Lulu Mall, Vengalavattom	NH66	National Highway	19	6	81
326	Thirissur	THIRISSUR CITY	Peramangalam	St George Higher Secondary School Puttek	NH66	State Highway	23	5	81
327	Thiruvananthapuram	THIRUVANANTHAPURAM RURAL	Mangalapuram	Chempakamangalam Junction	NH66	National Highway	24	4	81
328	Kollam	KOLLAM CITY	Kilikkolur PS	Kilikkolur Junction	NH744	National Highway	23	3	81
329	Thiruvananthapuram	THIRUVANANTHAPURAM CITY	Valiyathura	Govt ITI Chackal	Veli - Perumathura Road	Other Road	23	3	81
330	Ernakulam	ERNAKULAM CITY	Traffic East PS	Padiyattom Juma Masjid/ Cherom Mail Bus	NH66	National Highway	23	3	81
331	Thiruvananthapuram	THIRUVANANTHAPURAM RURAL	Varkala	Bus stop Palachira Juma Masjid	SH2	Other Road	24	3	81
332	Ernakulam	ERNAKULAM RURAL	Muvattupuzha	KSEB Substation Peshakkappilly/Muvattup	SH11	State Highway	23	3	81
333	Thirissur	THIRISSUR CITY	Peramangalam	Kaparambu Junction	SH69	National Highway	23	3	81
334	Alappuzha	ALAPPUZHA	Cherthala	X-Ray Bypass Junction	NH66	National Highway	23	3	81
335	Alappuzha	ALAPPUZHA	Alappuzha South	Thiruvambadi Junction	Old NH	Other Road	23	3	81
336	Thirissur	THIRISSUR RURAL	Mathijalam	Moorepedika North Bus stop	NH66	National Highway	20	5	80
337	Thiruvananthapuram	THIRUVANANTHAPURAM CITY	City Traffic	Pachalloor Chudukudai Temp	NH66	National Highway	20	5	80
338	Thiruvananthapuram	THIRUVANANTHAPURAM RURAL	Kilmanoor	Porunthamon Junction	SH11	State Highway	20	5	80
339	Kollam	KOLLAM CITY	Chavara PS	Kottankulangara Bus stop	NH66	National Highway	20	5	80
340	Alappuzha	ALAPPUZHA	Alappuzha South	Kathavana Junction	SH11	State Highway	20	5	80
341	Alappuzha	ALAPPUZHA	Armbilapuzha	Mar Sleeva Church Purakkad	NH66	National Highway	20	5	80
342	Thiruvananthapuram	THIRUVANANTHAPURAM RURAL	Neuvettinkara	Neuvettinkara General Hospital	NH66	National Highway	24	2	80
343	Ernakulam	ERNAKULAM CITY	Palariyattom	Ernakulam Medical Centre	NH66	National Highway	24	2	80
344	Ernakulam	ERNAKULAM CITY	Ernakulam Town South	Ravipuram Junction	MG Road	Other Road	24	2	80
345	Kottayam	KOTTAYAM	Thrikodithanam	Thengara Bus stop	Changanassery Vazhoor Road	Other Road	21	5	79
346	Thiruvananthapuram	THIRUVANANTHAPURAM CITY	Kazhakkuttom	Vettu Road Junction	NH66	National Highway	21	4	79
347	Alappuzha	ALAPPUZHA	Traffic Alappuzha	Old NH	Old NH	National Highway	21	4	79
348	Thiruvananthapuram	THIRUVANANTHAPURAM CITY	City Traffic	Pilammodu Junction	Old NH	Other Road	21	4	79
349	Alappuzha	ALAPPUZHA	Nooranadu	Nooranad	Anayadi-Nooranad Road	Other Road	21	4	79
350	Ernakulam	ERNAKULAM RURAL	Anagamaly	TELK Bus stop Anagamaly/ Anagamaly South	NH544	National Highway	21	4	79
351	Thirissur	THIRISSUR CITY	Ollur	Kunjampara Bus stop	NH544	National Highway	21	4	79
352	Ernakulam	ERNAKULAM RURAL	Perumbavoor	Okkal Bus stop	SH11	State Highway	21	4	79
353	Pathanamthitta	PATHANAMTHITTA	Enathu (old Kakkad)	Kilivayal Junction	SH11	State Highway	21	4	79
354	Idukki	IDUKKI	Munnar	Munnar	NH85	National Highway	21	4	79
355	Ernakulam	ERNAKULAM CITY	Hill Palace (Thrippunithura)	SN Junction	NH85	National Highway	21	4	79
356	Malappuram	MALAPPURAM	Kondotty	Pulikkal	NH966	National Highway	21	4	79
357	Pathanamthitta	PATHANAMTHITTA	Pathanamthitta	St Stephens Junction Azhoor	NH183A	National Highway	25	1	79
358	Ernakulam	ERNAKULAM CITY	Ernakulam Town South	Threyara Junction	MG Road	Other Road	25	1	79
359	Ernakulam	ERNAKULAM CITY	Palluruthy Kasaba	Kochepady Junction	Other Road	Other Road	25	1	79
360	Thiruvananthapuram	THIRUVANANTHAPURAM CITY	City Traffic	Lord's Hospital	NH66	National Highway	25	1	79
361	Ernakulam	ERNAKULAM RURAL	Perumbavoor	Karikode Bus stop	SH11	State Highway	18	10	78
362	Alappuzha	ALAPPUZHA	Pattanakkadu	CMS Junction/ Bishop Moore Vidyapith	NH66	National Highway	18	7	78
363	Thirissur	THIRISSUR CITY	Peechi	Kalidukku Bus stop	NH544	National Highway	18	6	78
364	Alappuzha	ALAPPUZHA	Kayamkulam	Kottukulangara Bus stop/ Kottukulangara J	NH66	National Highway	24	4	78
365	Pathanamthitta	PATHANAMTHITTA	Adoor	Govt General Hospital Adoor	SH5	State Highway	22	4	78
366	Thirissur	THIRISSUR RURAL	Pudukkad	Manali Bridge	NH544	National Highway	22	4	78
367	Alappuzha	ALAPPUZHA	Muhamma	St George Chapel Arayakara	SH40	State Highway	22	3	78
368	Kozhikode	KOZHIKODE CITY	Traffic City	Medical College Junction Kozhikode	Mavoor Road	Other Road	22	3	78
369	Kannur	KANNUR	Payyanur	Payyanur Bus stand/ Meenakshamma Me	Payyanur Main Road	Other Road	22	3	78
370	Kozhikode	KOZHIKODE CITY	Traffic City	Karaparamba Junction	SH24	State Highway	22	3	78
371	Kollam	KOLLAM CITY	Parippally PS	Thekkizhuthy, Karimthottu	NH66	National Highway	22	3	78
372	Thiruvananthapuram	THIRUVANANTHAPURAM RURAL	Naruvamoodu	Veduvachan Kovil	NH66	National Highway	22	3	78
373	Kottayam	KOTTAYAM	Ettumanoor	Caritas Junction	SH11	State Highway	22	3	78
374	Ernakulam	ERNAKULAM CITY	Muluvakkadu	Vallampadam Basilica Bus stop/ Gateway Di	Goshree Road	Other Road	22	3	78
375	Kozhikode	KOZHIKODE CITY	Metti College	Kudilthodu Junction	NH66	National Highway	19	5	77
376	Kollam	KOLLAM CITY	Sakthikulangara PS	Sakthikulangara Junction	NH66	National Highway	19	5	77
377	Kozhikode	KOZHIKODE CITY	Nallalam	Kundathyode Bus stop	SH28	State Highway	19	5	77
378	Alappuzha	ALAPPUZHA	Ramanikari	Mampuzhakary Bus stop	SH11	State Highway	19	5	77
379	Thiruvananthapuram	THIRUVANANTHAPURAM CITY	Kazhakkuttom	CSI Mission Hospital Vadakkumbhagam	NH66	National Highway	23	2	77
380	Thiruvananthapuram	THIRUVANANTHAPURAM CITY	Aror	Pongumoodu Junction	Old NH	Other Road	23	2	77
381	Alappuzha	ALAPPUZHA	Aror	Thakkavu Bus stop	NH66	National Highway	23	2	77
382	Thirissur	THIRISSUR CITY	Traffic Thirissur	Cochin Devaswom Board Junction	SH22	State Highway	23	2	77
383	Ernakulam	ERNAKULAM RURAL	Muvattupuzha	Vazhappilly Bus stop	SH11	State Highway	23	2	77
384	Thirissur	THIRISSUR CITY	Thirissur Town East	Metropolitan Hospital Junction/ Thankam	SH22	State Highway	23	2	77
385	Ernakulam	ERNAKULAM CITY	Palariyattom	SN Junction/ Palariyattom Junction	Palariyattom Road	Other Road	23	2	77
386	Ernakulam	ERNAKULAM CITY	Thrikakara	Shree Matha College Bus stop	Seaport-Ayoor Road	Other Road	22	2	77
387	Palakkad	PALAKKAD	Traffic Palakkad	Kallekkad Camp Bus stop	Palakkad - Ponnani Road	Other Road	16	8	76
388	Thiruvananthapuram	THIRUVANANTHAPURAM RURAL	Atingal	Korani Tali Junction	NH66	National Highway	20	7	76
389	Palakkad	PALAKKAD	Kongad	Mundur Junction	NH966	National Highway	20	6	76
390	Kollam	KOLLAM CITY	Parippally PS	Sreeramapuram Junction	NH66	National Highway	20	6	76
391	Pathanamthitta	PATHANAMTHITTA	Thiruvalla	Perumthuruthy Junction	NH183	National Highway	20	5	76
392	Kollam	KOLLAM RURAL	Chadayanangalam PS	Shri Durga Devi Temple Vayakal	SH11	State Highway	21	4	76
393	Alappuzha	ALAPPUZHA	Punnapra	Aravakud High School/ AG Church Punnap	NH66	National Highway	20	4	76
394	Thiruvananthapuram	THIRUVANANTHAPURAM CITY	City Traffic	Thottath Devi Temple	NH66	National Highway	20	4	76
395	Thiruvananthapuram	THIRUVANANTHAPURAM CITY	City Traffic	Peroorakkada Junction	SH2/SH45	State Highway	20	4	76
396	Palakkad	PALAKKAD	Traffic Palakkad	Olavakkode Bus stop/ Olavakkode Junction	NH966	National Highway	20	4	76
397	Kollam	KOLLAM CITY	Kilikkolur PS	Mooreankutty Junction	SH174	National Highway	24	1	76
398	Ernakulam	ERNAKULAM CITY	Traffic West PS	Paripou Junction/ Kazhuthumuttu Junction	SH66	State Highway	24	1	76
399	Ernakulam	ERNAKULAM RURAL	Anagamaly	Company Junction Bus stop/ St Joseph's C	NH544	National Highway	24	1	76
400	Kollam	KOLLAM CITY	Karunagappally PS	Lalaji Junction	NH66	National Highway	24	1	76
401	Alappuzha	ALAPPUZHA	Punnapra	Kalithattu Junction	NH66	National Highway	24	1	76
402	Ernakulam	ERNAKULAM RURAL	Perumbavoor	Sharon Fellowship Church Perumbavoor	SH11	State Highway	24	1	76
403	Thiruvananthapuram	THIRUVANANTHAPURAM RURAL	Neuvattinkara	Alumoodu Junction	NH66	National Highway	24	1	76
404	Thirissur	THIRISSUR RURAL	Pudukkad	Kurumali Bridge	NH544	National Highway	24	1	76
405	Thirissur	THIRISSUR RURAL	Kodakara	Perambra	NH544	National Highway	17	6	75
406	Thiruvananthapuram	THIRUVANANTHAPURAM CITY	Kazhakkuttom	Amthalathinkara Muslim Juma Masjid	Karyavattam-Thirapadapuram Road	Other Road	21	4	75
407	Thirissur	THIRISSUR RURAL	Kodungalur	Gout Shankar Hospital Signal Junction	NH66	National Highway	21	3	75
408	Kozhikode	KOZHIKODE CITY	Traffic City	Chevarambalam Bus stop	CVRDM Road	Other Road	21	3	75
409	Kottayam	KOTTAYAM	Chingavanam	Divanapuram Junction Bus stop	Kollad-Puthupally Road	Other Road	21	3	75
410	Kannur	KANNUR	Kannur Traffic	Gandhi Circle	NH66	National Highway	21	3	75
411	Thiruvananthapuram	THIRUVANANTHAPURAM CITY	City Traffic	Asan Square	Palayam Airport-Valiyathura Road	Other Road	21	3	75
412	Pathanamthitta	PATHANAMTHITTA	Adoor	Omaloor Market Junction	NH183A	National Highway	21	3	75
413	Alappuzha	ALAPPUZHA	Aror	Pilemukku Bus stop Ezhupurna	NH66	National Highway	21	3	75
414	Ernakulam	ERNAKULAM RURAL	Anagamaly	Anagamaly Railway Station Bus stop	NH544	National Highway	21	3	75
415	Alappuzha	ALAPPUZHA	Aror	Chandiroor Bridge	NH66	National Highway	21	3	75
416	Ernakulam	ERNAKULAM CITY	Cheranelloor	Kunnumpuram Junction	NH66	National Highway	21	3	75
417	Thiruvananthapuram	THIRUVANANTHAPURAM CITY	Vanchiyoor	General Hospital Junction (GH Junction)	General Hospital Road	Other Road	21	3	75
418	Kollam	KOLLAM CITY	Kilikkolur PS	Koickal Junction Bus stop	NH744	National Highway	21	3	75
419	Kollam	KOLLAM CITY	Sakthikulangara PS	Resendakara Bridge/ Sakthikulangara Bus st	NH66	National Highway	21	3	75
420	Kottayam	KOTTAYAM	Chingavanam	Chingavanam Railway Station	Chingavanam Railway Station Road	Other Road	25	0	75
421	Kottayam	KOTTAYAM	Mundakayam	TB Junction	NH183	National Highway	25	0	75
422	Thiruvananthapuram	THIRUVANANTHAPURAM CITY	Cantonment	Pulimoodu Junction/ Statue Junction	Malathra Gandhi Road	Other Road	25	0	75
423	Thiruvananthapuram	THIRUVANANTHAPURAM RURAL	Neuvattinkara	Om Kalasanthatha Sree Mahadeva Temple A	NH66	National Highway	25	0	75
424	Kottayam	KOTTAYAM	Changanassery	Palathira Bypass Junction	NH183	National Highway	18	5	74
425	Kollam	KOLLAM CITY	Eravipuram	Puthalathacham	Kottam-Ayoor Road	Other Road	22	2	74
426	Kozhikode	KOZHIKODE RURAL	Thamarassery	Thamarassery Ghat 2nd Hair Pin Bend	NH766	National Highway	22	2	74
427	Kottayam	KOTTAYAM	Pala	Government Hospital Junction Pala	SH32	State Highway	22	2	74
428	Ernakulam	ERNAKULAM RURAL	Aluva	Pump Junction, Aluva	SH16	State Highway	22	2	74
429	Ernakulam	ERNAKULAM RURAL	Chottanikkara	Ambadimala Bus stop Junction	Chottanikkara Mularthuruthy Road	Other Road	22	2	74
430	Alappuzha	ALAPPUZHA	Misankulam	Thiruvitha Temple Road Junction	NH66	National Highway	22	2	74



Sl No.	District	Police District	Name of Police Station	Place of Occurrence	Name of Road	Type of Road	Total Fatal and Grievous Injury Crashes	Total Fatalities	Crash Severity Index
439	Ernakulam	ERNAKULAM CITY	Traffic West PS	Kadavanthra Junction	SH15	State Highway	23	1	73
440	Ernakulam	ERNAKULAM RURAL	North Parur	North Paravur Civil Station	Aluva Paravoor Road	Other Road	23	1	73
441	Ernakulam	ERNAKULAM RURAL	Aluva	Paravoor Junction	NH544	National Highway	23	1	73
442	Kannur	KANNUR	Kannur Traffic	Kizhuthally East UP School	NH66	National Highway	23	1	73
443	Thiruvananthapuram	THIRUVANANTHAPURAM RURAL	Neyyattinkara	TB Junction	NH66	National Highway	23	1	73
444	Kollam	KOLLAM CITY	Thirissur City	Ochira Signal Junction	NH66	National Highway	23	1	73
445	Thiruvananthapuram	THIRUVANANTHAPURAM RURAL	Kattakada	Killy Kunushady	Thiruvananthapuram - Neyyar Dam Road	Other Road	23	1	73
446	Thiruvananthapuram	THIRUVANANTHAPURAM RURAL	Kallambalam	Navakulam Junction	NH66	National Highway	20	3	72
447	Alappuzha	ALAPPUZHA	Harippad	Ashramam Junction Karuvatta	NH66	National Highway	20	3	72
448	Thiruvananthapuram	THIRUVANANTHAPURAM CITY	City Traffic	Nettayam Junction	Maruthankuzhi-Kachani Road	Other Road	20	3	72
449	Thirissur	THIRISSUR CITY	Traffic Thirissur	SH75	NH66B	National Highway	20	3	72
450	Pathanamthitta	PATHANAMTHITTA	Pandalam	Medical Mission Junction	NH183	National Highway	20	3	72
451	Thiruvananthapuram	THIRUVANANTHAPURAM RURAL	Neyyattinkara	Moornukallimoodu Bus stop	NH66	National Highway	20	3	72
452	Kannur	KANNUR	Kannur Town	Palikulam Guru Mandiram	NH66	National Highway	20	3	72
453	Alappuzha	ALAPPUZHA	Mavelikara	Puthyakavu Junction	Kayamkulam - Thiruvalla Road SH6	State Highway	24	0	72
454	Ernakulam	ERNAKULAM CITY	Harbour	Indian Maritime University Bus stop/ Copt P	NH66B	National Highway	24	0	72
455	Ernakulam	ERNAKULAM CITY	Kolamessery	HMT Junction	Other Road	24	0	72	
456	Alappuzha	ALAPPUZHA	Cherthala	Albarsa Junction	Cherthala Road	Other Road	24	0	72
457	Alappuzha	ALAPPUZHA	Nooranadu	Nooranad Market Road Junction	SH5	State Highway	24	0	72
458	Alappuzha	ALAPPUZHA	Mannachery	International Coir Museum	NH66	National Highway	17	6	71
459	Thiruvananthapuram	THIRUVANANTHAPURAM RURAL	Parassala	Hospital Junction Parassala	NH66	National Highway	17	5	71
460	Ernakulam	ERNAKULAM CITY	Kolamessery	Koorvathu Bus stop	NH544	National Highway	17	5	71
461	Palakkad	PALAKKAD	Pudunagaram	Pudunagaram	SH27	State Highway	17	5	71
462	Alappuzha	ALAPPUZHA	Punnappra	Kuravanthodu Junction Bus stand	NH66	National Highway	21	3	71
463	Alappuzha	ALAPPUZHA	Chengannur	Pravinkoodu Junction	NH183	National Highway	21	2	71
464	Kottayam	KOTTAYAM	Changanacherry	Madhummooda Junction	SH11	State Highway	21	2	71
465	Pathanamthitta	PATHANAMTHITTA	Pathanamthitta	Aban Junction	NH183	National Highway	21	2	71
466	Alappuzha	ERNAKULAM CITY	Mararikulam	Govt HSS S L Puram	NH66	National Highway	21	2	71
467	Kottayam	KOTTAYAM	Palikkathodu	Kodungoor Bus stop	NH183	National Highway	21	2	71
468	Ernakulam	ERNAKULAM RURAL	Njarakkal	Perumalpadi Bus stop Vypin	SH63	State Highway	21	2	71
469	Ernakulam	ERNAKULAM RURAL	Kalady	Mattur Junction	SH11	State Highway	21	2	71
470	Kollam	KOLLAM CITY	Parippally PS	Jawahar Junction	SH64	State Highway	21	2	71
471	Pathanamthitta	PATHANAMTHITTA	Elayamthitta PS	Marthukha Junction	NH183	National Highway	21	2	71
472	Ernakulam	ERNAKULAM CITY	Udayampoor	Udayampoor Junction	SH15	State Highway	21	2	71
473	Kottayam	KOTTAYAM	Kottayam East	Kalathipady Junction/ Kalathipady Bus stop	NH183	National Highway	21	2	71
474	Thiruvananthapuram	THIRUVANANTHAPURAM RURAL	Kilimanoor	Karatte Junction	SH11	State Highway	18	8	70
475	Kozhikode	KOZHIKODE RURAL	Muttungal	Vatakara	NH66	National Highway	18	7	70
476	Pathanamthitta	PATHANAMTHITTA	Pandalam	Kurampalpa	SH11	State Highway	18	5	70
477	Alappuzha	ALAPPUZHA	Ambalapuzha	Karunad Kaval Temple	NH66	State Highway	18	5	70
478	Ernakulam	ERNAKULAM RURAL	Aluva	Muttom Bus stop	NH544	National Highway	18	4	70
479	Thirissur	THIRISSUR RURAL	Mathilakam	Anchampanthi North Side Bus stop	NH66	National Highway	18	4	70
480	Kozhikode	KOZHIKODE RURAL	Vatakara	Palolipalam Bridge	NH66	National Highway	18	4	70
481	Kottayam	KOTTAYAM	Kanjirappally	Kurumukkal Junction	NH183	National Highway	18	4	70
482	Malappuram	MALAPPURAM	Mararikulam	Valuvembam Junction	NH66	National Highway	18	4	70
483	Thiruvananthapuram	THIRUVANANTHAPURAM CITY	City Traffic	Ayurveda College Junction	SH11	Other Road	22	1	70
484	Kozhikode	KOZHIKODE RURAL	Tamarassery	Chungam Junction	NH766	National Highway	22	1	70
485	Alappuzha	ALAPPUZHA	Mararikulam	KVM Hospital Bus stop, Maruthovattom	NH66	National Highway	22	1	70
486	Ernakulam	ERNAKULAM CITY	Mulavukadu	Bolgatty Bus stop	NH966A	National Highway	22	1	70
487	Thiruvananthapuram	THIRUVANANTHAPURAM RURAL	Venjarommoor	Thycode Junction	SH11	State Highway	22	1	70
488	Ernakulam	ERNAKULAM CITY	Thrikkanur	Mevellooram Signal Junction	SEAPORT-Airport Road	Other Road	22	1	70
489	Kollam	KOLLAM RURAL	Kundara PS	Perumpuzha-Vanchimukku	Kottiyam-Kundara Road	Other Road	15	6	69
490	Palakkad	PALAKKAD	Kasaba	Chandranagar Junction Bus stop	NH966	National Highway	15	6	69
491	Palakkad	PALAKKAD	Ottapalam	Thrikkanode Junction Bus stop	Palakkad-Ponnani Road/SH23	Other Road	15	6	69
492	Ernakulam	ERNAKULAM RURAL	Njarakkal	Perumpally Bus stop	SH63	State Highway	19	4	69
493	Thiruvananthapuram	THIRUVANANTHAPURAM CITY	Kovvada	Kovalam Junction Bus stop	NH66	National Highway	19	3	69
494	Wayanad	WAYANAD	Sulthan Bathery	Dhrottappankulam Masjid	NH766	National Highway	19	3	69
495	Thiruvananthapuram	THIRUVANANTHAPURAM CITY	City Traffic	Paananvila Junction	SH11	State Highway	19	3	69
496	Alappuzha	ALAPPUZHA	Traffic Alappuzha	Araathuvazhy Junction	Old NH	National Highway	19	3	69
497	Thiruvananthapuram	THIRUVANANTHAPURAM CITY	City Traffic	Paruthikuzhy Junction	Kovalam Road	Other Road	19	3	69
498	Palakkad	PALAKKAD	Ottapalam	Valuvianad Hospital Bus stop	Palakkad-Ponnani Road	Other Road	19	3	69
499	Ernakulam	ERNAKULAM RURAL	Perumbavoor	Perackappadi Junction	Perackavoor-Puthenkurish Road	Other Road	19	3	69
500	Thiruvananthapuram	THIRUVANANTHAPURAM RURAL	Neyyattinkara	Pathamkallu Bus stop/ Bishop's House Ney	NH66	National Highway	19	3	69
501	Thiruvananthapuram	THIRUVANANTHAPURAM RURAL	Venjarommoor	Keezhayikonam Bus stop	SH11	State Highway	19	3	69
502	Kollam	KOLLAM CITY	Chathanoor PS	Sree Narayana Guru Mandiram Chathanoor	NH66	National Highway	19	3	69
503	Kozhikode	KOZHIKODE CITY	Nallalam	Areekad Junction	SH28	State Highway	19	3	69
504	Alappuzha	ALAPPUZHA	Mararikulam	Kidangara Junction Bus stop/ Kidangara Br	SH11	State Highway	19	3	69
505	Kottayam	KOTTAYAM	Palikkathodu	Palikkathodu	Muthody - Kodungoor Road	Other Road	23	0	69
506	Alappuzha	ALAPPUZHA	Mavelikara	Chettikulangara Bus stop	NH66	State Highway	23	0	69
507	Kollam	KOLLAM CITY	Chathanoor PS	Thirumukku Junction	NH66	National Highway	16	7	68
508	Ernakulam	ERNAKULAM RURAL	Angamaly	Annikal Bus stop/ Nayathode Junction	SH11	State Highway	16	6	68
509	Kottayam	KOTTAYAM	Kuruvilangadu	Vempally Nadukkalavala Bus stop	SH11	State Highway	16	5	68
510	Kozhikode	KOZHIKODE CITY	Nallalam	Cheruvannur Junction Bus stop	SH28	State Highway	16	2	68
511	Thiruvananthapuram	THIRUVANANTHAPURAM RURAL	Naruvamoodu	Nazareth Home English Medium School	NH66	National Highway	16	5	68
512	Thiruvananthapuram	THIRUVANANTHAPURAM RURAL	Kallambalam	Kaduvayil Thangal Juma Masjid	NH66	National Highway	16	5	68
513	Thiruvananthapuram	THIRUVANANTHAPURAM CITY	Vattioorkavu	Vattioorkavu Junction	Maruthankuzhi - Vattioorkavu Road	Other Road	20	3	68
514	Ernakulam	ERNAKULAM CITY	Cheranelloor	Thykkav Bus stop	NH66	National Highway	20	3	68
515	Ernakulam	ERNAKULAM CITY	Paloverim	Perambalam Bus stop	Paloverim-Edappally Road	Other Road	20	3	68
516	Thiruvananthapuram	THIRUVANANTHAPURAM CITY	City Traffic	Vrakupurakkotta Junction	Power House Road	Other Road	20	2	68
517	Thiruvananthapuram	THIRUVANANTHAPURAM RURAL	Venjarommoor	Vembayam Junction	SH11	State Highway	20	2	68
518	Thiruvananthapuram	THIRUVANANTHAPURAM RURAL	Attungal	Government ITI Bus stop Attungal	NH66	National Highway	20	2	68
519	Kozhikode	KOZHIKODE CITY	Traffic City	Vengeri Junction	NH66	National Highway	20	2	68
520	Thiruvananthapuram	THIRUVANANTHAPURAM RURAL	Neyyattinkara	Balaramapuram Vazhymukku Junction	NH66	National Highway	20	2	68
521	Ernakulam	ERNAKULAM RURAL	Neyyattinkara	Sabara Hospital, Puthukavayil	SH11	State Highway	20	2	68
522	Thiruvananthapuram	THIRUVANANTHAPURAM RURAL	Vilappilassala	Old Kundamankadavu Bridge	Thiruvananthapuram-Neyyar Dam Road	Other Road	20	2	68
523	Kollam	KOLLAM RURAL	Anchal PS	Market Junction Anchal	SH48	State Highway	20	2	68
524	Ernakulam	ERNAKULAM RURAL	Aluva	Metro Station Aluva/ Marthanda Varma Brid	NH544	National Highway	20	2	68
525	Thirissur	THIRISSUR RURAL	Pudukkud	Palyekkara Toll Plaza	NH544	National Highway	20	2	68
526	Thiruvananthapuram	THIRUVANANTHAPURAM CITY	Museum	Museum Junction/ Rose Garden	LM5/ Vellayambalam Road	Other Road	20	2	68
527	Pathanamthitta	PATHANAMTHITTA	Konni	Pathanamthitta St Thomas College Konni	SH6	State Highway	20	2	68
528	Thiruvananthapuram	THIRUVANANTHAPURAM RURAL	Mangalapuram	Kurakkode, TechnoCity	NH66	National Highway	20	2	68
529	Kozhikode	KOZHIKODE RURAL	Vatakara	Peruvattom Thazhe Signal Junction	NH66	National Highway	20	2	68
530	Thirissur	THIRISSUR RURAL	Cherpu	Perumbilisseri Junction	SH22	State Highway	20	2	68
531	Thiruvananthapuram	THIRUVANANTHAPURAM CITY	Nemom	Karakkanandampam Bus stop	NH66	National Highway	20	2	68
532	Thiruvananthapuram	THIRUVANANTHAPURAM RURAL	Kattakada	Kattakada-Kottor Road	Other Road	20	2	68	
533	Ernakulam	ERNAKULAM CITY	Traffic East PS	Vallathol Padi Bus stop	SEAPORT-Airport Road	Other Road	17	5	67
534	Alappuzha	ALAPPUZHA	Chengannur	ITI Junction Bus stop Chengannur	NH183	National Highway	17	5	67
535	Thirissur	THIRISSUR CITY	Wadakkanchery	Vazhako	SH22	State Highway	17	4	67
536	Thirissur	THIRISSUR CITY	Ollur	Kuttanellur Centre Bus stop	Thirissur-Mannamangalam Road	Other Road	17	4	67
537	Palakkad	PALAKKAD	Alathur	Alathur Swathi Junction	NH544	National Highway	17	4	67
538	Alappuzha	ALAPPUZHA	Harippad	Thamalakudi Junction Bus stop	NH66	National Highway	17	4	67
539	Kollam	KOLLAM CITY	Kollam Traffic PS	Prathibha Junction	NH744	National Highway	17	4	67
540	Thiruvananthapuram	THIRUVANANTHAPURAM CITY	Valiyathura	Valiyathura Junction	Palayam Airport-Valiyathura Road	Other Road	17	4	67
541	Kozhikode	KOZHIKODE RURAL	Koylandy	Kollam, Koylandy	NH66	National Highway	17	4	67
542	Ernakulam	ERNAKULAM RURAL	Chengamanadu	Chengamanadu Junction	Angampally-Manjaly Road	Other Road	17	4	67
543	Palakkad	PALAKKAD	Palakkad Town South	Palakkad Bus stop	Other Road	21	1	67	
544	Kozhikode	KOZHIKODE CITY	Med. College	Poozattuparamba Bus stop	Maavoor Road	Other Road	21	1	67
545	Ernakulam	ERNAKULAM RURAL	Aluva	Kothamangalam Town Junction	NH85	National Highway	21	1	67
546	Ernakulam	ERNAKULAM RURAL	Kalady	Kalady Junction	SH11	State Highway	21	1	67
547	Kollam	KOLLAM RURAL	Anchal PS	Anchal RO Junction	SH48/SH59	State Highway	21	1	67
548	Thiruvananthapuram	THIRUVANANTHAPURAM RURAL	Mangalapuram	Palipparam Junction	NH66	National Highway	21	1	67
549	Ernakulam	ERNAKULAM RURAL	Mulanthuthy	Palathazham Junction	Chottanikkara-Kanjiamattom Road	Other Road	21	1	67
550	Ernakulam	ERNAKULAM RURAL	Perumbavoor	Aashupatri Padi Bus stop/ Govt Taluk Hosp	SH16	State Highway	21	1	67
551	Ernakulam	ERNAKULAM RURAL	Muvattupuzha	Pallichirangara Juma Masjid/ Pallichirangari	SH11	State Highway	21	1	67
552	Kottayam	KOTTAYAM	Erattupetta	Muttam Junction Central Junction	SH32	State Highway	21	1	67
553	Ernakulam	ERNAKULAM RURAL	Perumbavoor	Lakkippady/ EVM Bus stop (Vathiyavath Ho	Perumbavoor-Puthenkurish Road	Other Road	21	1	67
554	Thiruvananthapuram	THIRUVANANTHAPURAM RURAL	Venjarommoor	Venjarommoor UP School	SH11	State Highway	21	1	67
555	Thiruvananthapuram	THIRUVANANTHAPURAM RURAL	Nedumangad	LIC Junction, Nedumangad	SH2	State Highway	21	1	67
556	Thiruvananthapuram	THIRUVANANTHAPURAM RURAL	Parassala	Parasuvalkai Junction	NH66	National Highway	14	6	66
557	Kozhikode	KOZHIKODE CITY	Traffic City	Kallai Bridge	Calicut Road	Other Road	18	4	66
558	Kollam	KOLLAM RURAL	Kottarakkara PS	Kachery Junction	NH744	National Highway	18	4	66
559	Ernakulam	ERNAKULAM RURAL	Aluva	Ambattukavu Bus stop	NH544	National Highway	18	3	66
560	Thirissur	THIRISSUR RURAL	Vadanappally	Vadanappally Center/ Vadanappally Bus stop	NH66	National Highway	18	3	66
561	Thiruvananthapuram	THIRUVANANTHAPURAM RURAL	Nedumangad	Valikkode Junction	SH2/SH45	State Highway	18	3	66
562	Thiruvananthapuram	THIRUVANANTHAPURAM CITY	City Traffic	Paricker's Lane Bus stop	Vellayambalam Maruthankuzhi Road	Other Road	18	3	66
563	Alappuzha	ALAPPUZHA	Traffic Alappuzha	Bypass Junction Komnady	NH66	National Highway	18	3	66
564	Kozhikode	KOZHIKODE RURAL	Vatakara	Vadakkara Bus stop/ Asha Hospital	NH66	National Highway	18	3	66
565	Malappuram	MALAPPURAM	Paranganagadi	Paranganagadi Bus Stand	SH63	State Highway	18	3	66
566	Thiruvananthapuram	THIRUVANANTHAPURAM CITY	Kazhakkuttom	Kulathoor NH Junction	NH66	National Highway	18	3	66
567	Alappuzha	ALAPPUZHA	Ambalapuzha	Hospital Junction Vandanam/ Alappuzha M	NH66	National Highway	18	3	66
568	Ernakulam	ERNAKULAM RURAL	North Parur	Potten Thervu Junction	NH66	National Highway	18	3	66
569	Kottayam	KOTTAYAM	Manarcadu	Perumanoor Junction	Kidangoor Manarcadu Road	Other Road	18	3	66
570	Alappuzha	ALAPPUZHA	Mavelikara	Kandyoor Junction	State Highway	18	3	66	
571	Kollam	KOLLAM CITY	Kottayam PS	Myakkad Junction	NH66	National Highway	18	3	66
572	Alappuzha	ALAPPUZHA	Kayamkulam	Murukummoodu Junction	SH5	State Highway	22	0	66
573	Thirissur	THIRISSUR RURAL	Koratty	Koratty Highway Junction	NH544	National Highway	22	0	66
574	Idukki	IDUKKI	Thodupuzha	Mangattukavala Junction	SH41/SH40	State Highway	22	0	66
575	Ernakulam	ERNAKULAM RURAL	Kalady	Marotychoode Bus stop	SH11	State Highway	22	0	66
576	Thiruvananthapuram	THIRUVANANTHAPURAM CITY	Vattioork						



Sl No.	District	Police District	Name of Police Station	Place of Occurrence	Name of Road	Type of Road	Total Fatal and Grievous Injury Crashes	Total Fatalities	Crash Severity Index
585	Thirissur	THIRISSUR CITY	Mannuthy	Vettilkal	NH544	National Highway	15	5	65
586	Thiruvananthapuram	THIRUVANANTHAPURAM RURAL	Pothencode	Masjid Taqwa Kolyakode	Kazhakkuttom - Thycode Road	Other Road	19	3	65
587	Alappuzha	ALAPPUZHA	Punnappara	Block Junction Kalarcode	NH66	National Highway	19	3	65
588	Thirissur	THIRISSUR CITY	Nedupuzha	Mundapalam Junction	High Road	Other Road	19	3	65
589	Thiruvananthapuram	THIRUVANANTHAPURAM RURAL	Balarampuram	Balarampuram Bus stop	NH66	National Highway	19	3	65
590	Kottayam	KOTTAYAM	Pala	Government Hospital Junction Bus stop Pala	SH49	State Highway	19	2	65
591	Kottayam	KOTTAYAM	Gandhinagar	Ambadi Junction/ Kudamloor Devi Temple	Kottayam Medical College Bypass Road	Other Road	19	2	65
592	Kottayam	KOTTAYAM	Kottayam East	Gurudeva Temple Puthuppalay/GHSS Puthi	SH19	State Highway	19	2	65
593	Ernakulam	ERNAKULAM CITY	Traffic East PS	SNDP Junction Udayampoor	SH15	State Highway	19	2	65
594	Thirissur	THIRISSUR CITY	Guruvayoor	Chowalloradi Bus stop / Thakkad Junction	SH49	State Highway	19	2	65
595	Alappuzha	ALAPPUZHA	Kuthiathode PS	Puthenchenda Bus stop / Thakkad Junction	NH66	National Highway	19	2	65
596	Idukki	IDUKKI	Nedumkandam	Pachady Junction	SH40	State Highway	19	2	65
597	Ernakulam	ERNAKULAM CITY	Udayampoor	Nadakkavu Junction	SH15	State Highway	19	2	65
598	Thiruvananthapuram	THIRUVANANTHAPURAM CITY	Kazhakkuttom	Technopark Bus Station	NH66	National Highway	19	2	65
599	Ernakulam	ERNAKULAM RURAL	Kuruppumpady	Vadhyashala Bus stop	SH16	State Highway	19	2	65
600	Thirissur	THIRISSUR RURAL	Kodungallur	Kadakkulam Signal Junction	NH66	National Highway	19	2	65
601	Kozhikode	KOZHIKODE CITY	Nalassin	KSEB Diesel Power Plant	SH28	State Highway	19	2	65
602	Kozhikode	KOZHIKODE RURAL	Kakkur	Kumaraswami Junction	NH66	Other Road	19	2	65
603	Ernakulam	ERNAKULAM RURAL	Kalady	Chandrapura Junction	Kalady-Manjappa Road	Other Road	19	2	65
604	Thirissur	THIRISSUR CITY	Wadakkanchery	Ottupara Private Bus Stand	SH22	State Highway	19	2	65
605	Kozhikode	KOZHIKODE RURAL	Mukkom	Mukkam Junction	SH34	State Highway	19	2	65
606	Thiruvananthapuram	THIRUVANANTHAPURAM RURAL	Aruvikkara	Enikizha Market Junction	SH2/SH45	State Highway	19	2	65
607	Thiruvananthapuram	THIRUVANANTHAPURAM RURAL	Vellarada	Kolloor Bus stop	Nelumangad-Kattakkada-Vellarada Road	Other Road	16	5	64
608	Kannur	KANNUR	Valapattanam	Valapattanam Toll Booth Junction	NH66	National Highway	16	5	64
609	Thiruvananthapuram	THIRUVANANTHAPURAM CITY	Medical College	Kesavadasapuram Junction	SH1	State Highway	16	4	64
610	Alappuzha	ALAPPUZHA	Traffic Alappuzha	Thumpoly Junction	NH66	National Highway	16	4	64
611	Ernakulam	ERNAKULAM RURAL	Perumbavoor	Valiom Bus stop	SH1	State Highway	16	4	64
612	Thirissur	THIRISSUR RURAL	Pudakkad	Pudakkad Bus stop	NH454	National Highway	16	4	64
613	Kozhikode	KOZHIKODE CITY	Traffic City	Vikram Maidan	Kannur Road	Other Road	16	4	64
614	Kozhikode	KOZHIKODE RURAL	Koduvely	MPC Junction	NH766	National Highway	16	4	64
615	Kannur	KANNUR	Thalassery	Thalassery Cricket Stadium Park	NH66	National Highway	16	4	64
616	Thiruvananthapuram	THIRUVANANTHAPURAM RURAL	Kallambalam	Manamboor Road Junction	NH66	National Highway	16	4	64
617	Kollam	KOLLAM CITY	Kollam East PS	SN College Junction	NH66	National Highway	20	1	64
618	Kottayam	KOTTAYAM	Thaladiparambu	Thaladiparambu Junction	SH15	State Highway	20	1	64
619	Thiruvananthapuram	THIRUVANANTHAPURAM RURAL	Atingal	Palamoodu Bus stop	NH66	National Highway	20	1	64
620	Kollam	KOLLAM RURAL	Kottarakkara PS	Panaveli	SH1	State Highway	20	1	64
621	Ernakulam	ERNAKULAM CITY	Ernakulam Town South	Chakkola Junction	Pandit Karuppan Road	Other Road	20	1	64
622	Thiruvananthapuram	THIRUVANANTHAPURAM RURAL	Aruvikkara	Karakulam Keltron Junction	SH2/SH45	State Highway	20	1	64
623	Thiruvananthapuram	THIRUVANANTHAPURAM RURAL	Marayamuttom	Marayamuttom Junction Bus stop	Anaravilla-Perumkadvila Road	Other Road	20	1	64
624	Kozhikode	KOZHIKODE CITY	Nadakkave	Vandipetta Junction	Kannur Road	Other Road	20	1	64
625	Alappuzha	ALAPPUZHA	Traffic Alappuzha	Pichu Iyer Junction	SH40	State Highway	17	4	63
626	Kollam	KOLLAM RURAL	Kundara PS	Keralapuram Bus stop	NH744	National Highway	17	3	63
627	Thiruvananthapuram	THIRUVANANTHAPURAM CITY	City Traffic	Pallichal Thodu Bus stop	NH66	National Highway	17	3	63
628	Kozhikode	KOZHIKODE RURAL	Koylandy	Poyilave Bus stop	NH66	National Highway	17	3	63
629	Kozhikode	KOZHIKODE RURAL	Vayalaka	Chorde Railway Overbridge	NH66	National Highway	17	3	63
630	Malappuram	MALAPPURAM	Thiurangadi	Thalappara Bus stop	NH66	National Highway	17	3	63
631	Pathanamthitta	PATHANAMTHITTA	Koipuram	Kumbanad Bus stop	SH7	State Highway	17	3	63
632	Thiruvananthapuram	THIRUVANANTHAPURAM RURAL	Palode	Chullimanoor Junction	SH2/SH45	State Highway	17	3	63
633	Kannur	KANNUR	Payyanur	Payyanur College Bus stop	NH66	National Highway	17	3	63
634	Alappuzha	ALAPPUZHA	Hiripad	NSS Higher Secondary School Junction	NH66	National Highway	17	3	63
635	Alappuzha	ALAPPUZHA	Mavelikara	Kallumala Junction	Chettikulangara-Chunakkara Road	Other Road	17	3	63
636	Kollam	KOLLAM RURAL	Kundara PS	Chemmakadu	Kollam-Adoor Road	Other Road	17	3	63
637	Ernakulam	ERNAKULAM CITY	Palarivattom	Chalkavattom Bus stop	NH66	National Highway	17	3	63
638	Thiruvananthapuram	THIRUVANANTHAPURAM CITY	City Traffic	Ambalam Junction	SH2	State Highway	21	0	63
639	Thiruvananthapuram	THIRUVANANTHAPURAM RURAL	Neyyattinkara	Miracle Church Neyyattinkara	NH66	National Highway	21	0	63
640	Alappuzha	ALAPPUZHA	Alappuzha North	Kachoonji Junction	SH40	State Highway	21	0	63
641	Alappuzha	ALAPPUZHA	Alappuzha North	Burnad Junction	NH66	National Highway	21	0	63
642	Thirissur	THIRISSUR CITY	Kunnamkulam	Kallumpuram Bus stop	SH69	State Highway	14	6	62
643	Thiruvananthapuram	THIRUVANANTHAPURAM RURAL	Ariyancode	Chembor Junction	Chembor Road	Other Road	14	5	62
644	Kozhikode	KOZHIKODE CITY	Pantheeranikavu PS	Athannikkal	NH66	National Highway	14	5	62
645	Ernakulam	ERNAKULAM CITY	Traffic East PS	Kochupally Bus stop	SH15	State Highway	18	2	62
646	Thirissur	THIRISSUR RURAL	Cherpu	Palakkal Market Junction	SH22	State Highway	18	3	62
647	Thirissur	THIRISSUR RURAL	Inrijakkuda	Chandakunnu Junction	SH22/SH61	State Highway	18	3	62
648	Kollam	KOLLAM CITY	Ochira PS	Kallommukku Bus stop	NH66	National Highway	18	2	62
649	Kollam	KOLLAM RURAL	Kundara PS	Perayam Bus stop	Triveni - Kudavanad Road	Other Road	18	2	62
650	Thiruvananthapuram	THIRUVANANTHAPURAM RURAL	Atingal	Poovalanthuram Junction	SH47	State Highway	18	2	62
651	Thiruvananthapuram	THIRUVANANTHAPURAM RURAL	Venjaromood	Vayattu Bus stop	SH47	State Highway	18	2	62
652	Kollam	KOLLAM RURAL	Kundara PS	St Thomas Orthodox Church Pallimukku	NH744	National Highway	18	2	62
653	Kottayam	KOTTAYAM	Chingavanam	Chingavanam Junction	NH183	National Highway	18	2	62
654	Ernakulam	ERNAKULAM CITY	Traffic East PS	Gandhi Square Bus stop	NH85	National Highway	18	2	62
655	Ernakulam	ERNAKULAM RURAL	Muvattupuzha	130 Junction	SH1	State Highway	18	2	62
656	Thirissur	THIRISSUR RURAL	Inrijakkuda	Kochumpady Bus stop	SH22	State Highway	18	2	62
657	Malappuram	MALAPPURAM	Changaramkulam	Satali Masjid Changaramkulam	SH69	State Highway	18	2	62
658	Malappuram	MALAPPURAM	Vazhakkad	Edavannappara	Areacode-Vazhakkad Road	Other Road	18	2	62
659	Thiruvananthapuram	THIRUVANANTHAPURAM CITY	City Traffic	Uppidamoodu Bridge	Vanchiyoor Road	Other Road	18	2	62
660	Alappuzha	ALAPPUZHA	Kayamkulam	Onnamkutti Junction Bus stop	SH5	State Highway	18	2	62
661	Alappuzha	ALAPPUZHA	Kuthiathode PS	Patukkulangara Bus stop	NH66	National Highway	18	2	62
662	Thiruvananthapuram	THIRUVANANTHAPURAM CITY	City Traffic	Christ The King Vettuvaul	Vai-Sanghumugham Road	Other Road	18	2	62
663	Kozhikode	KOZHIKODE CITY	Traffic City	Metro Junction Palazhi	NH66	National Highway	18	2	62
664	Kottayam	KOTTAYAM	Ettumanoor	Adichira Junction	SH1	State Highway	18	2	62
665	Kollam	KOLLAM CITY	Chathanoor PS	Ooramilla, Chathanoor	NH66	National Highway	18	2	62
666	Kollam	KOLLAM CITY	Kollam East PS	Kakkzhom Muslim Juma Masjid	NH66	National Highway	18	2	62
667	Thirissur	THIRISSUR RURAL	Alor	Alor Junction	SH15	State Highway	18	2	62
668	Thirissur	THIRISSUR RURAL	Valappad	Thalikulam Bus stop	NH66	National Highway	18	2	62
669	Malappuram	MALAPPURAM	Manjeri	Manjeri Junction	SH28	State Highway	18	2	62
670	Alappuzha	ALAPPUZHA	Chengannur	Kalissery Junction	NH183	National Highway	18	2	62
671	Alappuzha	ALAPPUZHA	Ambalappuzha	Thottapally - Beach Road Junction	NH66	National Highway	18	2	62
672	Alappuzha	ALAPPUZHA	Poochakkal	Kannapuram Bus stop	NH66	Other Road	15	4	61
673	Kottayam	KOTTAYAM	Kottayam East	Vettathukavla Bus stop	SH9	State Highway	15	4	61
674	Thiruvananthapuram	THIRUVANANTHAPURAM CITY	Kazhakkuttom	National Skill Training Institute for Women	NH66	National Highway	15	4	61
675	Malappuram	MALAPPURAM	Thiurankadu	Pookkaramba Bus stop	NH66	National Highway	15	4	61
676	Thirissur	THIRISSUR CITY	Mannuthy	Kalathode Bus stop	Thirissur-Palghat Road	Other Road	15	4	61
677	Kollam	KOLLAM CITY	Sakthikulangara PS	Kanarad Junction	NH66	National Highway	19	1	61
678	Thiruvananthapuram	THIRUVANANTHAPURAM CITY	Marayamuttom	Marayamuttom Junction	Marayamkuzhi-Kachani Road	Other Road	19	1	61
679	Alappuzha	ALAPPUZHA	Mannachery	PK Junction Bus stop	SH49	State Highway	19	1	61
680	Thirissur	THIRISSUR CITY	Kunnamkulam	Kechery Junction	SH69	State Highway	19	1	61
681	Thirissur	THIRISSUR CITY	Olur	Olur Centre	Olur Main Road	Other Road	19	1	61
682	Malappuram	MALAPPURAM	Areacode	Areekode	Koyilandy - Edavanna Road	Other Road	19	1	61
683	Kozhikode	KOZHIKODE CITY	Traffic City	Oni NH	Oni NH	Other Road	19	1	61
684	Ernakulam	ERNAKULAM RURAL	Perumbavoor	Patlal Bus stop	SH16	State Highway	19	1	61
685	Thirissur	THIRISSUR CITY	Kunnamkulam	Choondal Bus stop	SH69/SH49	State Highway	19	1	61
686	Kottayam	KOTTAYAM	Kaduthuruthy	South Kallara Junction	SH42	State Highway	19	1	61
687	Thirissur	THIRISSUR RURAL	Inrijakkuda	Vellangallur Junction	SH22	State Highway	19	1	61
688	Thiruvananthapuram	THIRUVANANTHAPURAM RURAL	Maliyinkil	Maliyinkezhu Junction	Pappanamcode Kattakada Road	Other Road	19	1	61
689	Thirissur	THIRISSUR RURAL	Kodakara	Jullahoor Bus stop	NH544	State Highway	19	1	61
690	Thiruvananthapuram	THIRUVANANTHAPURAM RURAL	Venjaromood	HP Pump, Vayattu	SH1	State Highway	19	1	61
691	Ernakulam	ERNAKULAM RURAL	Aluva	Kotonath Lane Junction	SPW Road	Other Road	19	1	61
692	Kollam	KOLLAM CITY	Kilikolur PS	Karicode Old Bus Stand Kollam	NH744	National Highway	19	1	61
693	Palakkad	PALAKKAD	Vadakkanchery	Panthalamadam Bus stop	NH544	National Highway	12	6	60
694	Ernakulam	ERNAKULAM RURAL	Kalady	Kanjor Junction	Kalady-Aluva Road	Other Road	16	4	60
695	Thiruvananthapuram	THIRUVANANTHAPURAM RURAL	Vellarada	Vellarada Junction	Parassala-Vellarada Road	Other Road	16	3	60
696	Alappuzha	ALAPPUZHA	Kayamkulam	KPAC Junction	NH66	National Highway	16	3	60
697	Ernakulam	ERNAKULAM RURAL	Puthencruz	Mattakkuzhi Junction	NH85	National Highway	16	3	60
698	Kozhikode	KOZHIKODE CITY	Traffic City	Kunnamangalam IIM Bus stop	NH766	National Highway	16	3	60
699	Thirissur	THIRISSUR RURAL	Kodakara	Nellayi Centre Bus stop	NH544	National Highway	16	3	60
700	Malappuram	MALAPPURAM	Thiurankadu	Venniyur Juma Masjid	NH66	National Highway	16	3	60
701	Alappuzha	ALAPPUZHA	Pulincunni	Moncombu Junction	SH11	State Highway	16	3	60
702	Ernakulam	ERNAKULAM RURAL	Perumbavoor	Thaniyapuzha Bus stop	SH1	State Highway	16	3	60
703	Thirissur	THIRISSUR RURAL	Cherpu	Chevoor Centre Bus stop	SH22	State Highway	16	3	60
704	Malappuram	MALAPPURAM	Vazhakkad	Vazhakkad Cheeri Bus stop	Kozhikode-Edavannappara-Areekode Road	Other Road	16	3	60
705	Malappuram	MALAPPURAM	Theripaliam	Vadakkanchery Bus stop	NH66	National Highway	16	3	60
706	Wayanad	WAYANAD	Sulthan Bathery	Pazhany Ground/ORA Hospital Sulthan B	NH766	National Highway	16	3	60
707	Palakkad	PALAKKAD	Ottapalam	Lakkidi Kootthupath Bus stop	Palakkad - Ponnani Road	Other Road	16	3	60
708	Alappuzha	ALAPPUZHA	Chengannur	Mulakkuzha Bus stop	NH183	National Highway	16	3	60
709	Alappuzha	ALAPPUZHA	Kayamkulam	Kunnathalamuduru Krishnapuram	NH66	National Highway	16	3	60
710	Pathanamthitta	PATHANAMTHITTA	Thiruvalla	Thirumodapuram Junction	NH183	National Highway	16	3	60
711	Ernakulam	ERNAKULAM RURAL	Conrakal	Kochupally Junction	NH66	National Highway	20	0	60
712	Palakkad	PALAKKAD	Chaliserry	Modern Hospital, Kootanad	SH39	State Highway	20	0	60
713	Alappuzha	ALAPPUZHA	Cherthala	Manorama Junction	Cherthala Road	Other Road	20	0	60
714	Pathanamthitta	PATHANAMTHITTA	Rannu	Uthimoodu Bus stop	SH8	State Highway	20	0	60
715	Thiruvananthapuram	THIRUVANANTHAPURAM CITY	Museum	Vazhuthacaud Junction	Thiruvananthapuram - Thennala Road	State Highway	20	0	60
716	Thiruvananthapuram	THIRUVANANTHAPURAM RURAL	Varkala	Vannimoodu Bus stop	Peravur - Varkala Road	Other Road	20	0	60
717	Thirissur	THIRISSUR RURAL	Chakkady	Pakkudi, Potta	NH544	National Highway	13	6	59
718	Thiruvananthapuram	THIRUVANANTHAPURAM RURAL	Atingal	GLPS Korani	NH66	National Highway	13	5	59
719	Thiruvananthapuram	THIRUVANANTHAPURAM RURAL	Atingal	Kochuvilamukku Road Junction	NH66	National Highway	17	5	59
720	Alappuzha	ALAPPUZHA	Cherthala	Muttam Market Junction Cherthala	Nadakkavu Road	Other Road	13	5	59
721	Thiruvananthapuram	THIRUVANANTHAPURAM RURAL	Vattappara	Perumkott Bus stop	SH1	State Highway	17	4	59
722	Ernakulam	ERNAKULAM CITY	Kalamassery	St. Joseph's Syro Malabar Church North Kall	NH66	National Highway	17	4	59
723	Ernakulam	ERNAKULAM CITY	Kalamassery	Medical College Junction Kalamassery	HMT Road	Other Road			



Sl No.	District	Police District	Name of Police Station	Place of Occurrence	Name of Road	Type of Road	Total Fatal and Grievous Injury Crashes	Total Fatalities	Crash Severity Index
731	Alappuzha	ALAPPUZHA	Pattanakkadu	Pattanakkad School Bus stop	NH66	National Highway	17	2	59
732	Ernakulam	ERNAKULAM CITY	Traffic East PS	Toshiba Bus stop	HMT Road	Other Road	17	2	59
733	Ernakulam	ERNAKULAM RURAL	Aluva West	Karumalloor Hospital Junction Bus stop	Aluva-Paravur Road	Other Road	17	2	59
734	Thirissur	THIRISSUR CITY	Peramangalam	Muthuvara Junction Bus stop	SH69	State Highway	17	2	59
735	Thiruvananthapuram	THIRUVANANTHAPURAM RURAL	Kattakkada	Chooduppalaka Junction	Thiruvananthapuram-Neyyar Dam Road	Other Road	17	2	59
736	Thiruvananthapuram	THIRUVANANTHAPURAM CITY	Kattakkada	Kunjupparamoodu Junction	Protopura-Karamana Road	Other Road	17	2	59
737	Ernakulam	ERNAKULAM RURAL	Nedumbassery	Parambamayam Bus stop	NH544	National Highway	17	2	59
738	Palakkad	PALAKKAD	Hembika Nagar	Thanavu Junction	NH966	National Highway	17	2	59
739	Malappuram	MALAPPURAM	Thenhipalam	Kohinoor	NH66	National Highway	17	2	59
740	Ernakulam	ERNAKULAM RURAL	Muvattupuzha	Muvattupuzha Private Bus Stand	SH8	State Highway	17	2	59
741	Thirissur	THIRISSUR RURAL	Valeppad	Polysheptic Junction Thruprayar	Temple Road	Other Road	17	2	59
742	Kottayam	KOTTAYAM	Changanachery	Kuruthumoodu Junction	Changanassery - Vazhoor Road	Other Road	17	2	59
743	Kozhikode	KOZHIKODE RURAL	Koylandy	Thiruvangoor Bus stop	NH66	National Highway	17	2	59
744	Thirissur	THIRISSUR RURAL	Chalakkudy	Potta Over Bridge	NH544	National Highway	17	2	59
745	Alappuzha	ALAPPUZHA	Ambalapuzha	Karumady Junction	SH12	State Highway	17	2	59
746	Kozhikode	KOZHIKODE RURAL	Chomplada	Payarathi Umminkutty Smaraka Bus stop	NH966	National Highway	14	6	58
747	Wayanad	WAYANAD	Sulthan Bathery	Baleschi Junction Bus stop	NH766	National Highway	14	4	58
748	Alappuzha	ALAPPUZHA	Aror	Santa Cruz Public School Eramalloor	NH66	National Highway	14	4	58
749	Thiruvananthapuram	THIRUVANANTHAPURAM RURAL	Venjanamood	Vamanapuram Old Bridge	SH11	State Highway	14	4	58
750	Ernakulam	ERNAKULAM RURAL	Angamaly	Elavoor Kavala Bus stop	NH544	National Highway	14	4	58
751	Malappuram	MALAPPURAM	Changanamkulam	Manthadam Bus stop	SH69	State Highway	14	4	58
752	Thirissur	THIRISSUR RURAL	Kodungallur	Narayanamangalam Bus stop	SH22	State Highway	14	4	58
753	Kottayam	KOTTAYAM	Ettumanoor	Ettumanoor KSRTC Bus Station	SH11	State Highway	14	4	58
754	Pathanamthitta	PATHANAMTHITTA	Koipuram	Pullad Town Main Junction	SH 7	State Highway	18	2	58
755	Kollam	KOLLAM CITY	Chavara PS	KC Junction Bus stop	NH66	National Highway	18	1	58
756	Thiruvananthapuram	THIRUVANANTHAPURAM CITY	City Traffic	Ulloor Junction	Old NH	Other Road	18	1	58
757	Thiruvananthapuram	THIRUVANANTHAPURAM CITY	Mananthala	Narhi Junction	State Highway	18	1	58	
758	Kozhikode	KOZHIKODE RURAL	Nadakkav	Kallechi Bus stop	SH38	State Highway	18	1	58
759	Ernakulam	ERNAKULAM CITY	Traffic West PS	Goshree Junction	Abraham Madanakkal Road	Other Road	18	1	58
760	Ernakulam	ERNAKULAM CITY	Traffic East PS	Petta Junction Thrippunithura	NH85	National Highway	18	1	58
761	Ernakulam	ERNAKULAM RURAL	Aluva	Garage KSRTC Bus stop	NH544	National Highway	18	1	58
762	Kozhikode	KOZHIKODE CITY	Traffic City	Puthyngadi Bus stop	SH54	State Highway	18	1	58
763	Thirissur	THIRISSUR RURAL	Anthikudi	Civil Lines Road Junction	Other Road	18	1	58	
764	Thirissur	THIRISSUR RURAL	Pudukkad	Nandikkara Bus stop	NH544	National Highway	18	1	58
765	Ernakulam	ERNAKULAM CITY	Ernakulam Central	Saritha Theatre Bus stop	Banerji Road	Other Road	18	1	58
766	Thirissur	THIRISSUR CITY	Olloor	Kuttanellur Bus stop	Thirissur-Mannamangalam Road	Other Road	18	1	58
767	Kottayam	KOTTAYAM	Pala	Bharananganam Bus stop	SH32	State Highway	18	1	58
768	Thirissur	THIRISSUR RURAL	Injikkalkuda	Nisargram Center Bus stop	SH22	State Highway	18	1	58
769	Kozhikode	KOZHIKODE CITY	Panniyankara	Meerchandi Bypass Junction	SH28	State Highway	18	1	58
770	Kollam	KOLLAM CITY	Ochira PS	Vaikalungalara Bus stand	NH66	National Highway	18	1	58
771	Ernakulam	ERNAKULAM CITY	Ernakulam Town North	Kathrikkadavu	Thammanam Pullepadai Road	Other Road	18	1	58
772	Ernakulam	ERNAKULAM RURAL	Edathala	Choondy Junction	SH16	State Highway	18	1	58
773	Thiruvananthapuram	THIRUVANANTHAPURAM RURAL	Nedumangad	Pazhakkudy Junction	SH2/SH47	State Highway	18	1	58
774	Ernakulam	ERNAKULAM RURAL	Thirikkavara	Kakkanad Junction	SH41	State Highway	18	1	58
775	Kozhikode	KOZHIKODE CITY	Nadakkav	IMA Cross Road Junction	Old NH	Other Road	18	1	58
776	Thiruvananthapuram	THIRUVANANTHAPURAM CITY	Thumba	Infosys Campus Bus stop	NH66	National Highway	15	4	57
777	Alappuzha	ALAPPUZHA	Ambalapuzha	Ambalapuzha Junction	NH66	National Highway	15	3	57
778	Kozhikode	KOZHIKODE CITY	Traffic City	Saravaram Park	SH54/SH28	State Highway	15	3	57
779	Thiruvananthapuram	THIRUVANANTHAPURAM CITY	City Traffic	Nerhu Junction, Station Kadavu	Vairapuramathura Road	Other Road	15	3	57
780	Kollam	KOLLAM RURAL	Puthoor PS	Puthooromukku Bus stop	NH113	National Highway	15	3	57
781	Thiruvananthapuram	THIRUVANANTHAPURAM RURAL	Kallambalam	Chathanpara Junction	NH66	National Highway	15	3	57
782	Alappuzha	ALAPPUZHA	Cherthala	Cherthala Highway Bridge	NH66	National Highway	15	3	57
783	Kottayam	KOTTAYAM	Ettumanoor	Matha Hospital Thellakom	SH11	State Highway	15	3	57
784	Kollam	KOLLAM CITY	Kottayam PS	Decent Junction	Kollam-Ayoor Road	Other Road	15	3	57
785	Thiruvananthapuram	THIRUVANANTHAPURAM RURAL	Attingal	Kallamputha Bridge	Attingal - Varkala Road	Other Road	15	0	57
786	Kottayam	KOTTAYAM	Pala	Kottaramattom Private Bus Stand	SH32	State Highway	19	0	57
787	Ernakulam	ERNAKULAM CITY	Palluruthy Kasaba	Pazhniythodu Bridge	Aror-Thoppumpady Road	Other Road	19	0	57
788	Thiruvananthapuram	THIRUVANANTHAPURAM RURAL	Vilappilsala	Peyad Junction	Thirumala Peyad Road	Other Road	19	0	57
789	Ernakulam	ERNAKULAM RURAL	Kothamangalam	Thangalam Bus stop	SH16	State Highway	19	0	57
790	Ernakulam	ERNAKULAM RURAL	Perumbavoor	Kaduvai Junction	SH11	State Highway	19	0	57
791	Thiruvananthapuram	THIRUVANANTHAPURAM RURAL	Neyyattinkara	Rollands Hospital	Old NH	National Highway	19	0	57
792	Palakkad	PALAKKAD	Walayar	Vattappara, Walayar	NH544	National Highway	12	11	56
793	Palakkad	PALAKKAD	Traffic Palakkad	Pathikkal Bus stop	Kannadi-Pannicode Road	Other Road	12	5	56
794	Thiruvananthapuram	THIRUVANANTHAPURAM CITY	Vizhinjam	Mukkola Overbridge	NH66	National Highway	16	2	56
795	Alappuzha	ALAPPUZHA	Mannachery	Nethai Junction	SH40	State Highway	16	2	56
796	Thirissur	THIRISSUR RURAL	Vadnanapally	Puthukulangara Bus stop	NH66	National Highway	16	2	56
797	Thirissur	THIRISSUR RURAL	Koratty	Pongam Junction	NH544	National Highway	16	2	56
798	Thiruvananthapuram	THIRUVANANTHAPURAM RURAL	Maranalloor	Maranalloor Bus stop	Neyyattinkara-Kattakkada Road	Other Road	16	2	56
799	Thiruvananthapuram	THIRUVANANTHAPURAM RURAL	Kanjirankulam	Kanjirankulam Junction	Kanjirankulam Road	Other Road	16	2	56
800	Alappuzha	ALAPPUZHA	Kayamkulam	Bhagavathipady Bus stop	SH6	State Highway	16	2	56
801	Thirissur	THIRISSUR RURAL	Injikkalkuda	Injikkalkuda Tana Center Junction	SH61	State Highway	16	2	56
802	Thiruvananthapuram	THIRUVANANTHAPURAM CITY	Thiruvallur	Thiruvallur Bus stop	Pachalloor-Punkulam Road	Other Road	16	2	56
803	Thiruvananthapuram	THIRUVANANTHAPURAM RURAL	Nedumangad	Kallangal Junction	Nedumangad-Karipoor Road	Other Road	16	2	56
804	Thirissur	THIRISSUR RURAL	Chalakkudy	Anamala Junction	SH21	State Highway	16	2	56
805	Thiruvananthapuram	THIRUVANANTHAPURAM CITY	Nemon	Poozhikunnu	Papanamcode Malavinkeszu Road	Other Road	16	2	56
806	Kozhikode	KOZHIKODE CITY	Med. College	Kozhikudi Bus stop	Maxoor Road	Other Road	16	2	56
807	Kozhikode	KOZHIKODE CITY	Kasaba Kozhikode	Marikavu Junction	Maribypass Road	Other Road	16	2	56
808	Kozhikode	KOZHIKODE CITY	Nadakkav	East Nadakkavu	NH766	National Highway	16	2	56
809	Alappuzha	ALAPPUZHA	Ambalapuzha	Neerkunnam Junction	NH66	National Highway	16	2	56
810	Alappuzha	ALAPPUZHA	Harippad	Karuvatta TB Junction	NH66	National Highway	16	2	56
811	Thiruvananthapuram	THIRUVANANTHAPURAM RURAL	Naruvamoodu	Naruvamoodu Junction	Pravachambalam-Ooruttambalam Road	Other Road	16	2	56
812	Kottayam	KOTTAYAM	Kuruvilandadu	Kurivam Chapel Church	SH11	State Highway	16	2	56
813	Malappuram	MALAPPURAM	Thiruvannad	Kallemavaya Masjid VK Padu	SH11	National Highway	13	4	55
814	Thiruvananthapuram	THIRUVANANTHAPURAM RURAL	Kilmanoor	Pappala Junction	SH11	State Highway	13	4	55
815	Ernakulam	ERNAKULAM RURAL	Kuruppampady	Cherukunnam Bus stop	NH16	State Highway	13	4	55
816	Thirissur	THIRISSUR RURAL	Koratty	JTS Junction Koratty	NH544	National Highway	13	4	55
817	Thiruvananthapuram	THIRUVANANTHAPURAM RURAL	Ayoor	Chavadimukku Junction	Old NH	National Highway	13	4	55
818	Ernakulam	ERNAKULAM RURAL	Angamaly	Bank Junction Bus stop Angamaly	SH19	State Highway	13	4	55
819	Kozhikode	KOZHIKODE RURAL	Payyoli	AEO Office Bus stop Thikodi	NH66	National Highway	13	4	55
820	Alappuzha	ALAPPUZHA	Ambalapuzha	Matheri Hospital, Thottapally	NH66	National Highway	13	4	55
821	Wayanad	WAYANAD	Ambalavayal	Ambalavayal Junction	Ambalavayal - Karapuzha Road	Other Road	17	2	55
822	Thiruvananthapuram	THIRUVANANTHAPURAM RURAL	Nedumangad	Vanda Junction	Nedumangad-Karipoor Road	Other Road	17	1	55
823	Pathanamthitta	PATHANAMTHITTA	Thiruvalla	Kesavapattom Junction	SH6	State Highway	17	1	55
824	Alappuzha	ALAPPUZHA	Kaneshikulangara	Kaneshikulangara Bus stop	NH66	National Highway	17	1	55
825	Alappuzha	ALAPPUZHA	Kaneshikulangara	Pallipad Junction	Thattarakambalam-Thrikunnapuzha Road	Other Road	17	1	55
826	Thirissur	THIRISSUR RURAL	Kodakara	Perambra Bus stop Chalakkudy	NH544	National Highway	17	1	55
827	Thirissur	THIRISSUR RURAL	Kodungallur	Kothaparambu Bus stop	NH66	National Highway	17	1	55
828	Malappuram	MALAPPURAM	Thenhipalam	Idmuzzhikal Bus stop	NH66	National Highway	17	1	55
829	Alappuzha	ALAPPUZHA	Kayamkulam	Alleppey Boat Jetty Bus stop	Boat Jetty Road	Other Road	17	1	55
830	Thiruvananthapuram	THIRUVANANTHAPURAM RURAL	Attingal	Vaikalungalara	Chirayinkeezhu-Attingal Road	Other Road	17	1	55
831	Idukki	IDUKKI	Thodupuzha	KSRTC Junction Thodupuzha	SH33	State Highway	17	1	55
832	Ernakulam	ERNAKULAM CITY	Traffic East PS	Irumanpan Junction	NH85	National Highway	17	1	55
833	Thiruvananthapuram	THIRUVANANTHAPURAM CITY	City Traffic	Kottamughal Bus stop	SH11	State Highway	17	1	55
834	Ernakulam	ERNAKULAM RURAL	Vazhappally	Thirumuppan	NH66	National Highway	17	1	55
835	Thiruvananthapuram	THIRUVANANTHAPURAM CITY	Nemon	Saravilla	Nemon-Punnammoodu Road	Other Road	17	1	55
836	Ernakulam	ERNAKULAM RURAL	Aluva	UC College	Aluva-Paravur Road	Other Road	17	1	55
837	Thirissur	THIRISSUR RURAL	Valappad	Nattika Center Bus stop	NH66	National Highway	17	1	55
838	Malappuram	MALAPPURAM	Kondotty	Musliyarangadi Bus stop	NH966	National Highway	17	1	55
839	Kozhikode	KOZHIKODE CITY	Etathur	Pootadikkunnu Bus stop/ Pootadikkunnu RM	NH66	National Highway	17	1	55
840	Ernakulam	ERNAKULAM RURAL	Perumbavoor	Merampally Junction	Aluva-Perumbavoor	Other Road	17	1	55
841	Ernakulam	ERNAKULAM CITY	Hill Palace (Thrippunithura)	Puthiyakavu Junction	SH15	State Highway	17	1	55
842	Kozhikode	KOZHIKODE CITY	Nadakkav	Fathima Hospital	NH766	National Highway	17	1	55
843	Thiruvananthapuram	THIRUVANANTHAPURAM CITY	Vaithiyathura	All Saints College Junction	Veli-Perumathura Road	Other Road	17	1	55
844	Kollam	KOLLAM CITY	Kilkollur PS	Randamkutti	NH744	National Highway	17	1	55
845	Ernakulam	ERNAKULAM CITY	Palluruthy Kasaba	Palluruthy Nada Bus stop	Aror-Thoppumpady Road	Other Road	17	1	55
846	Kollam	KOLLAM RURAL	Puthoor PS	Mandapam Junction Bus stop Puthoor	Kottarakkara-Sasthamcotta Road	Other Road	17	1	55
847	Ernakulam	ERNAKULAM RURAL	Aluva	Thottakkattukara Junction	NH544	National Highway	14	4	54
848	Palakkad	PALAKKAD	Palakkad Town South	Cherampatta Temple Road Junction	Perumbra Road	Other Road	14	4	54
849	Thiruvananthapuram	THIRUVANANTHAPURAM RURAL	Mangalapuram	Masjidul Ijaba Pallippuram	NH66	National Highway	14	4	54
850	Kollam	KOLLAM CITY	Kottayam PS	Vazhappally Bus stop	NH66	National Highway	14	3	54
851	Kottayam	KOTTAYAM	Changanachery	Menekkechies	SH11	State Highway	14	3	54
852	Thiruvananthapuram	THIRUVANANTHAPURAM RURAL	Neyyattinkara	Amaravilla Bus stop	NH66	National Highway	14	3	54
853	Alappuzha	ALAPPUZHA	Cherthala	Allepey Railway Station	Railway Station Road	Other Road	14	3	54
854	Idukki	IDUKKI	Muttom	Court Junction Muttom	SH33	State Highway	14	3	54
855	Ernakulam	ERNAKULAM CITY	Traffic East PS	Chembumukku Junction	SH41	State Highway	14	3	54
856	Ernakulam	ERNAKULAM RURAL	Angamaly	Nayarangadi Bus stop Vengoor	SH11	State Highway	14	3	54
857	Palakkad	PALAKKAD	Traffic Palakkad	IMA Junction	Chittur Road	Other Road	14	3	54
858	Alappuzha	ALAPPUZHA	Mannar	Navodaya Junction Cherinthala	SH6	State Highway	14	3	54
859	Ernakulam	ERNAKULAM CITY	Traffic East PS	Choorakkad Junction	SH15	State Highway	14	3	54
860	Thiruvananthapuram	THIRUVANANTHAPURAM RURAL	Aruvikkara	Nazulumukku Velland	Arvand Velland Road	Other Road	14	3	54
861	Thirissur	THIRISSUR RURAL	Aloor	Aloor Junction Bus stop	SH61	State Highway	14	3	54
862	Palakkad	PALAKKAD	Alathur	Vannur Road Junction	NH544	State Highway	14	3	54
863	Alappuzha	ALAPPUZHA	Cherthala	Thiruvallur Bus stop	Cherthala-Arookkuttu Road	Other Road	14	3	54
864	Palakkad	PALAKKAD	Palakkad Town North	Govt Victoria College Palakkad	College Road	Other Road	14	3	54
865	Kollam	KOLLAM RURAL	Kundara PS	Kanjiracode Bus stop	NH183	National Highway	14	3	54
866	Kollam	KOLLAM CITY	Sakthikulangara PS	Ramanikulangara Bus stop	Old NH	National Highway	14	3	54
867	Ernakulam	ERNAKULAM CITY	Traffic West PS	Cochin Port Junction	NH966	National Highway	18	0	54
868	Thirissur	THIRISSUR RURAL	Mathilakam	Kottamkulam Bus stop	SH11	National Highway	18	0	54
8									



Sl No.	District	Police District	Name of Police Station	Place of Occurrence	Name of Road	Type of Road	Total Fatal and Grievous Injury Crashes	Total Fatalities	Crash Severity Index
877	Ernakulam	ERNAKULAM CITY	Palluruthy Kasaba	Pambaymoola Bus stop	Aror-Thoppumpady Road	Other Road	18	0	54
878	Kannur	KANNUR	Kathirur	Ponnambath Sree Muthappan Madappura	SH30	State Highway	11	5	53
879	Palakkad	PALAKKAD	Ottapalam	Santhi Nilayam Bus stop, Palappuram	Palakkad - Ponnani Road	Other Road	11	5	53
880	Thirissur	THIRISSUR CITY	Olur	Bypass Junction Kuttanellur	NH544	National Highway	11	5	53
881	Thirissur	THIRISSUR RURAL	Chepu	Urakam Bus stop	SH22	State Highway	15	3	53
882	Kollam	KOLLAM CITY	Kottayam PS	Kottayam	Kottayam-Kundara Road	Other Road	15	2	53
883	Thiruvananthapuram	THIRUVANANTHAPURAM RURAL	Parassala	Dhanuvachapuram College Junction Bus st	Amaravila-Karakom Road	Other Road	15	2	53
884	Kozhikode	KOZHIKODE CITY	Med. College	Kutikkattor Town Juma Masjid	Mavor Road	Other Road	15	2	53
885	Wayanad	WAYANAD	Sulthan Bathari	Manikuni	NH766	National Highway	15	2	53
886	Kottayam	KOTTAYAM	Changanassery	Changanassery Bypass Junction	NH183	National Highway	15	2	53
887	Thiruvananthapuram	THIRUVANANTHAPURAM RURAL	Attingal	Pulimannur Bus stop	NH66	National Highway	15	2	53
888	Ernakulam	ERNAKULAM CITY	Traffic East PS	Ilkappady Junction	Enoor Road	Other Road	15	2	53
889	Ernakulam	ERNAKULAM RURAL	Perumbavoor	Pallypady Bus stop	SH11	State Highway	15	2	53
890	Ernakulam	ERNAKULAM RURAL	Nedumbassery	Desom Junction	NH544	National Highway	15	2	53
891	Alappuzha	ALAPPUZHA	Mavelikkara	Michel Junction Mavelikkara	SH46	State Highway	15	2	53
892	Thirissur	THIRISSUR RURAL	Kodungallur	Kodungallur Taluk Hospital Bus stop	SH22	State Highway	15	2	53
893	Thirissur	THIRISSUR RURAL	Kodunassery	Srinivasapuram Bus stop	SH51	State Highway	15	2	53
894	Kozhikode	KOZHIKODE RURAL	Chomcala	Mukkali Bus stop	NH66	National Highway	15	2	53
895	Thiruvananthapuram	THIRUVANANTHAPURAM CITY	City Traffic	CSI Church Perringammala	Pallichal-Vzhinjam Road	Other Road	15	2	53
896	Thiruvananthapuram	THIRUVANANTHAPURAM RURAL	Attingal	Puthiyathadam Bus stop	SH46	State Highway	15	2	53
897	Kozhikode	KOZHIKODE CITY	Med. College	Pottanmal Junction	Mavor Road	Other Road	15	2	53
898	Alappuzha	ALAPPUZHA	Kayamkulam	Kadessa Orthodox Cathedral Kayamkulam	SH53/SH6	State Highway	12	2	53
899	Ernakulam	ERNAKULAM CITY	Thoppumpady	Alad Chullickal Junction	Moulana Azad Road	Other Road	15	2	53
900	Thirissur	THIRISSUR CITY	Peramangalam	Puzhakkal Bridge/ Sobha City Junction	SH69	State Highway	15	2	53
901	Thiruvananthapuram	THIRUVANANTHAPURAM CITY	Vanchiyoor	Eniakkal	Moulana Azad Road	Other Road	15	2	53
902	Alappuzha	ALAPPUZHA	Thirikkunnapuzha	Pulikeezhu Bridge	Thattarambalam-Thirikkunnapuzha Road	Other Road	15	2	53
903	Ernakulam	ERNAKULAM RURAL	Thoppumpady	Saudi Patti Bus stop	SH66	State Highway	15	2	53
904	Ernakulam	ERNAKULAM RURAL	Perumbavoor	Namboly Bus stop	SH41	State Highway	15	2	53
905	Thirissur	THIRISSUR CITY	Peramangalam	Peramangalam Bus stop	SH69	State Highway	15	2	53
906	Thirissur	THIRISSUR RURAL	Kodakara	Kodakara Bus stop	NH544	National Highway	15	2	53
907	Alappuzha	ALAPPUZHA	Ambalapuzha	Kakkazham Junction	NH66	National Highway	15	2	53
908	Ernakulam	ERNAKULAM RURAL	Kunippampady	Theartre Pady Bus stop	SH16	State Highway	15	2	53
909	Kozhikode	KOZHIKODE CITY	Nadakkave	Chakkorathukulam Bus Station	Kannur Road	Other Road	15	2	53
910	Thiruvananthapuram	THIRUVANANTHAPURAM CITY	Museum	Nandavanam Junction	Bakery Junction - Museum Road	Other Road	15	2	53
911	Kozhikode	KOZHIKODE RURAL	Mukkom	Manassery Junction	Calicut-Mukkom Road	Other Road	15	2	53
912	Ernakulam	ERNAKULAM RURAL	Kothamangalam	Enumalappady Bus stop	SH16	State Highway	15	2	53
913	Thiruvananthapuram	THIRUVANANTHAPURAM CITY	Nemom	High School Junction Nemom	NH66	National Highway	15	2	53
914	Kozhikode	KOZHIKODE RURAL	Koyland	Meethakkandy Juma Masjid	NH66	National Highway	15	2	53
915	Thiruvananthapuram	THIRUVANANTHAPURAM CITY	Vzhinjing	Uthakkal Junction	Cherthalam - Balaramapuram Road	Other Road	15	2	53
916	Palakkad	PALAKKAD	Kuzhalmannam	Kulvanmukku Bus stop	NH544	National Highway	12	5	52
917	Palakkad	PALAKKAD	Kuzhalmannam	Vellappara Bus stop	NH544	National Highway	12	4	52
918	Pathanamthitta	PATHANAMTHITTA	Adoor	Mithrapuram Junction	NH183	National Highway	12	4	52
919	Palakkad	PALAKKAD	Nemmara	Vallang Bypass Bus stop	SH58	State Highway	12	4	52
920	Kollam	KOLLAM CITY	Kollam Traffic PS	Pallichottam Bridge	Pallichottam Beach Road	Other Road	12	4	52
921	Alappuzha	ALAPPUZHA	Nedumudy	Palathuruthy East Bus stop	SH11	State Highway	12	4	52
922	Ernakulam	ERNAKULAM RURAL	Aluva	Muttom Metro Station/ Muttom Thaikkuva B	NH544	National Highway	12	4	52
923	Palakkad	PALAKKAD	Kasaba	Marutharoad Village Office	NH544	National Highway	12	4	52
924	Kannur	KANNUR	Valappattanam	Puthiyathur Mandapam Stop	NH66	National Highway	12	4	52
925	Ernakulam	ERNAKULAM RURAL	Njarakkal	Vachakkal Bus stop	NH66	State Highway	12	4	52
926	Kozhikode	KOZHIKODE CITY	Ferike	Ramanattukera Fly Over	NH66/NH966	National Highway	12	4	52
927	Kollam	KOLLAM CITY	Kollam East PS	Sankar Junction Kadappakkada	NH744	National Highway	16	1	52
928	Ernakulam	ERNAKULAM RURAL	Kunnathunadu	Kizhakkambalam Junction	SH41	State Highway	16	1	52
929	Alappuzha	ALAPPUZHA	Mararikulam	Kalithattu Junction	NH66	National Highway	16	1	52
930	Ernakulam	ERNAKULAM RURAL	Aluva West	Malikampeedikka Junction	Aluva-Paravur Road	Other Road	16	1	52
931	Ernakulam	ERNAKULAM RURAL	Angamaly	St Antony's Chapel Bus stop Angamaly	SH22	National Highway	16	1	52
932	Thirissur	THIRISSUR CITY	Traffic Thirissur	Thirissur Round West Bus stop	NH44	State Highway	16	1	52
933	Ernakulam	ERNAKULAM CITY	Traffic East PS	Kathrikkadavu Junction	Kaloor-Kadavanthra Road	Other Road	16	1	52
934	Ernakulam	ERNAKULAM RURAL	Mulanthuruthy	Aryankavu Bus stop	Kanirattom-Thalayolapparambu Road	Other Road	16	1	52
935	Ernakulam	ERNAKULAM RURAL	Perumbavoor	Milupadi Bus stop	SH16	State Highway	16	1	52
936	Thiruvananthapuram	THIRUVANANTHAPURAM CITY	City Traffic	Parayal Devi Temple	Kazhakkootam-Kovalam Bypass Road	National Highway	16	1	52
937	Ernakulam	ERNAKULAM RURAL	Aluva	West Chullickal Junction	Chullickal Road	Other Road	16	1	52
938	Ernakulam	ERNAKULAM RURAL	Aluva	Company Junction	NH544	National Highway	16	1	52
939	Kozhikode	KOZHIKODE CITY	Kasaba Kozhikode	Palayam Junction	Old NH	Other Road	16	1	52
940	Alappuzha	ALAPPUZHA	Kuthiathode PS	Chammanadu, Eramelloor	NH66	National Highway	16	1	52
941	Thirissur	THIRISSUR RURAL	Vadanappally	Patham Kalu edasseri Bus stop	NH66	National Highway	16	1	52
942	Malappuram	MALAPPURAM	Thiruvananthapuram	Kunippampady	SH65	State Highway	16	1	52
943	Kottayam	KOTTAYAM	Kurelathangudi	Monagali Bus stop	SH11	State Highway	16	1	52
944	Ernakulam	ERNAKULAM CITY	Hill Palace (Thrippunithura)	Kannankulangara Junction	SH15	State Highway	16	1	52
945	Ernakulam	ERNAKULAM RURAL	Perumbavoor	Oushadhi Junction	SH41	State Highway	16	1	52
946	Thiruvananthapuram	THIRUVANANTHAPURAM RURAL	Attingal	Manom Ground	NH66	National Highway	16	1	52
947	Thiruvananthapuram	THIRUVANANTHAPURAM RURAL	Pangode	Pangodu Junction	Vamanapuram-Chittur Road	Other Road	16	1	52
948	Alappuzha	ALAPPUZHA	Alappuzha North	Thalayady Junction	State Highway	16	1	52	
949	Alappuzha	ALAPPUZHA	Cherthala	Cherthala Bus stop Pullattuvadake vell	NH66	National Highway	16	1	52
950	Kottayam	KOTTAYAM	Kottayam West	Market Junction Kottayam	Kottayam-Kumily Road	Other Road	16	1	52
951	Ernakulam	ERNAKULAM CITY	Maradu	Thaikudam Highway Footbridge Overpass	NH66	National Highway	16	1	52
952	Ernakulam	ERNAKULAM RURAL	Muvattupuzha	Kakkadassery Bus stop Kakkadassery Bnd	NH66	National Highway	16	1	52
953	Ernakulam	ERNAKULAM CITY	Hill Palace (Thrippunithura)	East Fort Gate Junction/ Statue Junction	NH15	State Highway	16	1	52
954	Alappuzha	ALAPPUZHA	Cherthala	Ottapurna Junction	NH66	National Highway	16	1	52
955	Ernakulam	ERNAKULAM CITY	Ernakulam Central	Head Post Office, Ernakulam	Hospital Road	Other Road	16	1	52
956	Kollam	KOLLAM CITY	Eravipuram	Koottikada Bus Stop	Thirumukku-Koottikada Rd	Other Road	16	1	52
957	Kozhikode	KOZHIKODE RURAL	Payoli	Kuttiy Peedikka Bus stop	NH66	National Highway	13	5	51
958	Malappuram	MALAPPURAM	Edavanna	Indira Prayadarshini Indoor Stadium	NH966	National Highway	13	4	51
959	Malappuram	MALAPPURAM	Perumpeppadu	Ashvamedha Masjid Melmuri	NH966	National Highway	13	4	51
960	Palakkad	PALAKKAD	Cherlessery	Mangode Travel Terminals/Mangode Masjid	Palakkad-Cherpulessery Road	State Highway	13	4	51
961	Kollam	KOLLAM CITY	Chavara PS	Cheelanthimukku Junction	NH66	National Highway	13	3	51
962	Thirissur	THIRISSUR CITY	Olur	Poochethy	Thirissur-Moorkanikara Road	Other Road	13	3	51
963	Alappuzha	ALAPPUZHA	Chengannur	Karakad Bus Station	NH183	National Highway	13	3	51
964	Kottayam	KOTTAYAM	Ettumanoor	Pathanapuram Junction	State Highway	13	3	51	
965	Ernakulam	ERNAKULAM RURAL	Njarakkal	Companypedilka Bus stop	SH41	State Highway	13	3	51
966	Malappuram	MALAPPURAM	Edakkara	Mutikadavu Bus stop	SH28	State Highway	13	3	51
967	Kottayam	KOTTAYAM	Pala	Murikkumpuzha Junction	SH48	State Highway	13	3	51
968	Ernakulam	ERNAKULAM CITY	Traffic East PS	Padamugal Junction	SH41	State Highway	13	3	51
969	Alappuzha	ALAPPUZHA	Poochakkal	Kombanuram Junction	Cherthala-Arookkuttu Road	Other Road	13	3	51
970	Malappuram	MALAPPURAM	Kakkecherry	Kakkecherry Junction	NH66	National Highway	13	3	51
971	Thirissur	THIRISSUR CITY	Nedupuzha	Kannamangalam Bus stop/ Kannamangalam O	SH22	State Highway	13	3	51
972	Malappuram	MALAPPURAM	Ponnani	Chamravattom Junction	NH66	National Highway	13	3	51
973	Ernakulam	ERNAKULAM CITY	Palluruthy Kasaba	Illikkal Junction	Kumbalangi Road	Other Road	13	3	51
974	Ernakulam	ERNAKULAM RURAL	Kurupumpady	Pulluvazhy Village Bus stop	SH41	State Highway	13	3	51
975	Kozhikode	KOZHIKODE RURAL	Payoli	Masidussulthan Thikodi	NH66	National Highway	13	3	51
976	Kozhikode	KOZHIKODE CITY	Cheydyur	Thanneerparthi Bus stop	Kozhikode-Balussery Road	Other Road	13	3	51
977	Malappuram	MALAPPURAM	Kottakkal	Edarode Bus stop Edarode Junction	NH66	National Highway	13	3	51
978	Kozhikode	KOZHIKODE RURAL	Perambra	Kalode Bus stop	SH38/SH54	State Highway	13	3	51
979	Kozhikode	KOZHIKODE CITY	Nadakkave	ASHA Bhavan Convent and Chapel East N	Wayanad Road	Other Road	13	3	51
980	Ernakulam	ERNAKULAM CITY	Traffic West PS	Pullypady Junction	Ennoor Road	Other Road	17	0	51
981	Thiruvananthapuram	THIRUVANANTHAPURAM CITY	Menachala	Stop Junction Nalanchira	SH11	State Highway	17	0	51
982	Ernakulam	ERNAKULAM CITY	Palativattom	Geethanjali Junction	NH66	National Highway	17	0	51
983	Ernakulam	ERNAKULAM RURAL	Aluva	Market Junction Aluva	NH544	National Highway	17	0	51
984	Kottayam	KOTTAYAM	Kanjirappally	26th Mile Bus stop	NH183	National Highway	17	0	51
985	Kozhikode	KOZHIKODE RURAL	Thamrassery	Parappanjoor Town Mosque	NH766	National Highway	17	0	51
986	Thiruvananthapuram	THIRUVANANTHAPURAM RURAL	Malayinkil	Thachottukavu Junction	Thiruvananthapuram-Neyyar Dam Road	Other Road	17	0	51
987	Alappuzha	ALAPPUZHA	Aror	Chandiroor Bus stop	NH66	National Highway	17	0	51
988	Alappuzha	ALAPPUZHA	Nooranadu	Nagaraja Temple	Para Junction - Edappon Rd	Other Road	17	0	51
989	Palakkad	PALAKKAD	Vadakkenchery	St Murugan Temple Anakkapara	NH544	National Highway	10	5	50
990	Malappuram	MALAPPURAM	Kondotty	Mubarak Junction/ Neerutikkal Town	SH65	State Highway	10	5	50
991	Kollam	KOLLAM CITY	Chavara PS	Porozhikara Juma Masjid	NH66	National Highway	10	5	50
992	Kollam	KOLLAM CITY	Kollam East PS	Kerth Azhramani/ Ashramam Helipad	Ashramam Road	Other Road	14	2	50
993	Kollam	KOLLAM CITY	Kollam West PS	Ration Kada Mukku Bus stop Thervalay/ The	Kollam-Theni Highway	State Highway	14	2	50
994	Thiruvananthapuram	THIRUVANANTHAPURAM CITY	Medical College	Kannammoola Junction	Kumarapuram-Kannammoola Road	Other Road	14	2	50
995	Thiruvananthapuram	THIRUVANANTHAPURAM RURAL	Kallambalam	Kadampattukonam Road Junction	NH66	National Highway	14	2	50
996	Thiruvananthapuram	THIRUVANANTHAPURAM CITY	Poonthura	Seed Balaakshna Swamy Temple Muttathar	Kazhakkootam-Kovalam Bypass Road	Other Road	14	2	50
997	Kozhikode	KOZHIKODE RURAL	Thamrassery	Karari Junction	NH966	National Highway	14	2	50
998	Kollam	KOLLAM RURAL	Kundara PS	Kanjirankuzhi Junction	Perumon-Ashramudi Road	Other Road	14	2	50
999	Ernakulam	ERNAKULAM RURAL	North Parur	Peruvaram Bus stop	NH66	National Highway	14	2	50
1000	Kozhikode	KOZHIKODE RURAL	Nadapuram	Govt LP School Kallachi Payanthong	SH38	State Highway	14	2	50
1001	Thirissur	THIRISSUR RURAL	Anthikad	Kunnathangadi Bus stop	SH75	State Highway	14	2	50
1002	Palakkad	PALAKKAD	Kollengode	Kollengode Bus Stand	Putudangaram-Kollengode Road	Other Road	14	2	50
1003	Kozhikode	KOZHIKODE RURAL	Althol	Althol Bus stop	SH38/SH54/SH68	State Highway	14	2	50
1004	Alappuzha	ALAPPUZHA	Kuthiathode PS	Chammanadu Bus stop	NH66	National Highway	14	2	50
1005	Kottayam	KOTTAYAM	Ettumanoor	Ettumanoor Temple Bus stop/ Ettumanoor S	SH41	State Highway	14	2	50
1006	Ernakulam	ERNAKULAM CITY	Traffic East PS	Kavunthazham Junction	NH85	National Highway	14	2	50
1007	Ernakulam	ERNAKULAM CITY	Traffic East PS	Power House Bus stop/ Sharon Fellowship	NH66	National Highway	14	2	50
1008	Kozhikode	KOZHIKODE CITY	Traffic City	Civil Station North Bus stop/ Civil Station K	SH29	State Highway	14	2	50
1009	Thiruvananthapuram	THIRUVANANTHAPURAM CITY	Vallyporkavu	Manthunkuzhi Junction	Manthunkuzhi-Kachani Road	Other Road	14	2	50
1010	Kollam	KOLLAM CITY	Paravoor PS	Prasanna Junction Bus stop/ hospital Junc	Paravur-Chathanoor Road	Other Road	14	2	50
1011	Kozhikode	KOZHIKODE CITY	Town Kozhikode	Town Hall Kozhikode/ Govt College of Teac	Town Hall Road	Other Road	14	2	50
1012	Thiruvananthapuram	THIRUVANANTHAPURAM RURAL	Neyyattinkara	Ramapuram Bus stop	Balarampuram-Poovar Road	Other Road	14	2	50
1013	DuKKi	DUKKI	Thodupuzha	Shappampad Bus stop	SH48	State Highway	14	2	50
1014	Ernakulam	ERNAKULAM CITY</							



Sl No.	District	Police District	Name of Police Station	Place of Occurrence	Name of Road	Type of Road	Total Fatal and Grievous Injury Crashes	Total Fatalities	Crash Severity Index
1023	Kottayam	KOTTAYAM	Thalayolapparambu	Ceylon Junction Bus stop Thalayolapparambu	SH15	State Highway	14	2	50
1024	Kozhikode	KOZHIKODE RURAL	Koylandy	Sports Council Stadium Koylandy	NH66	National Highway	14	2	50
1025	Malappuram	MALAPPURAM	Kondotty	Kottappuram Bus stop	NH966	National Highway	11	4	49
1026	Thiruvananthapuram	THIRUVANANTHAPURAM RURAL	Neyyattinkara	Plavila Junction Bus stop	Balarampuram-Poovar Road	Other Road	11	4	49
1027	Kollam	KOLLAM CITY	Therimankara Junction	Therimankara Junction	SH183A	National Highway	11	4	49
1028	Kozhikode	KOZHIKODE RURAL	Mukkom	Nellikaparambu Bus stop	SH34	State Highway	11	4	49
1029	Kozhikode	KOZHIKODE CITY	Elathur	Vengali Railway Overbridge	Kannur Road	Other Road	11	4	49
1030	Palakkad	PALAKKAD	Ottapalam	Variankulam Bus stop	Palakkad-Ponnani Road	State Highway	11	4	49
1031	Kozhikode	KOZHIKODE RURAL	Koylandy	Chemencheri Railway Station/ Chemencheri	NH66	National Highway	11	4	49
1032	Kasaragod	KASARAGOD	Hosdurg	Madivan Junction	SH57	State Highway	11	4	49
1033	Kollam	KOLLAM CITY	Kottiyem PS	Murali Junction Bus stop	Kollam-Ayoor Road	Other Road	15	1	49
1034	Ernakulam	ERNAKULAM RURAL	Kunthathunadu	Pattimattom Bus stop	SH41	State Highway	15	1	49
1035	Thiruvananthapuram	THIRUVANANTHAPURAM CITY	City Traffic	Jagathy Bridge	Vazhuthacaud-Poojappura Road	Other Road	15	1	49
1036	Kollam	KOLLAM RURAL	Kottarakkara PS	Chengamanadu	NH744	National Highway	15	1	49
1037	Pathanamthitta	PATHANAMTHITTA	Thiruvalla	Manakachira Bus stop Thiruvalla	SH17	State Highway	15	1	49
1038	Alappuzha	ALAPPUZHA	Traffic Alappuzha	Indira Junction Ayazad	SH40	State Highway	15	1	49
1039	Ernakulam	ERNAKULAM CITY	Traffic West PS	Vijaya Hospital Bus stop Elankulam/ Elank	Katoo-Kadavanthra Road	Other Road	15	1	49
1040	Thirissur	THIRISSUR CITY	Traffic Thirissur	Kannapuram Bus stop	SH75	State Highway	15	1	49
1041	Kozhikode	KOZHIKODE RURAL	Perambra	Perambra Bus Station/ Perambra Bus Stand	SH38	State Highway	15	1	49
1042	Kannur	KANNUR	Intity	Punnaid Bus stop	SH30	State Highway	15	1	49
1043	Kottayam	KOTTAYAM	Vaikom	Nanadom Bus stop	SH15	State Highway	15	1	49
1044	Thiruvananthapuram	THIRUVANANTHAPURAM CITY	Fort	Ammankovil Junction/ Post Office Junction	Ankul Road	Other Road	15	1	49
1045	Thiruvananthapuram	THIRUVANANTHAPURAM CITY	Vozhinjam	Chavadinada Bus stop	Pallichal/Vozhinjam Road	Other Road	15	1	49
1046	Ernakulam	ERNAKULAM RURAL	Aluva West	Manakkappadi Junction	Aluva-Paravur Road	Other Road	15	1	49
1047	Ernakulam	ERNAKULAM RURAL	Munambam	Shree Gowreeswara Temple Bus stop Cher	Pallipuram Road	State Highway	15	1	49
1048	Kannur	KANNUR	Kannur Town	Thana Junction	NH66	National Highway	15	1	49
1049	Kozhikode	KOZHIKODE CITY	Kasaba Kozhikode	Kaloor Road Junction/ Mooriyad Bridge	Manikavu Road	Other Road	15	1	49
1050	Kannur	KANNUR	Intity	Payancheri Juma Masjid	SH30	State Highway	15	1	49
1051	Ernakulam	ERNAKULAM CITY	Ernakulam Town North	Vaduthala Railway Gate Level Crossing/ Va	Chittoor Road	Other Road	15	1	49
1052	Palakkad	PALAKKAD	Vadakkanchery	Mudappallur Bus stop	SH19/SH58	State Highway	15	1	49
1053	Ernakulam	ERNAKULAM CITY	Ernakulam Town North	Pachalam Junction	Chittoor Road	Other Road	15	1	49
1054	Ernakulam	ERNAKULAM RURAL	Piravom	Pazhe Panchayath Kavala, Piravom	Pazhe Panchayath Kavala - Korusupalli Jn Road	Other Road	15	1	49
1055	Palakkad	PALAKKAD	Kaladike	Peepa Junction Kaladike	NH966	National Highway	15	1	49
1056	Thiruvananthapuram	THIRUVANANTHAPURAM RURAL	Nanuvamodu	Punnamodu Bus stop Pallichal	Pallichal/Vizhinjam Road	Other Road	15	1	49
1057	Thiruvananthapuram	THIRUVANANTHAPURAM RURAL	Vattappara	Vattappara Junction	SH11	State Highway	15	1	49
1058	Kozhikode	KOZHIKODE RURAL	Payyoli	FCI Godown Thikkodi	NH66	National Highway	15	1	49
1059	Kottayam	KOTTAYAM	Vaikom	KSRTC Bus Stand Vaikom/ Vaikom Private	Hospital Road	Other Road	15	1	49
1060	Alappuzha	ALAPPUZHA	Alappuzha North	Thondankulangara Junction	SH40	State Highway	15	1	49
1061	Thirissur	THIRISSUR CITY	Thirissur Town West	Puzhakkal Bus stop	SH40	State Highway	15	1	49
1062	Kollam	KOLLAM RURAL	Kunnikode	Avaneeswaram Juma Masjid	Kunnikode-Pathanapuram Road	Other Road	15	1	49
1063	Kollam	KOLLAM RURAL	Sooranad PS	Sooranad Road	NH183	National Highway	15	1	49
1064	Kozhikode	KOZHIKODE RURAL	Payyoli	Payyoli Town Juma Masjid	NH66	National Highway	15	1	49
1065	Ernakulam	ERNAKULAM RURAL	Mulamthuruthy	Milungal junction	Kanjiramattom Thalayolapparambu Road	Other Road	15	1	49
1066	Kozhikode	KOZHIKODE CITY	Cheyayur	Providence College Junction	NH66	National Highway	12	4	48
1067	Thirissur	THIRISSUR CITY	Kunnamkulam	Perampadam Bus stop	SH69	State Highway	12	4	48
1068	Thirissur	THIRISSUR CITY	Peelchi	Chembobhara Temple Road Jn	NH544	National Highway	12	4	48
1069	Palakkad	PALAKKAD	Ottapalam	Sn Chinakathoor Bhagavathi Temple	Palakkad-Ponnani Road	State Highway	12	4	48
1070	Kottayam	KOTTAYAM	Thalayolapparambu	Smta Bus stop Thalayolapparambu	SH15	State Highway	12	3	48
1071	Kollam	KOLLAM CITY	Paripally PS	Sestimukku	Kiluvathukkal-Chirakkara Road	Other Road	12	3	48
1072	Alappuzha	ALAPPUZHA	Kayemkulam	NSS Junction Bus stop Pullikkanakk	Krishnapuram-Mavelikkara Road	Other Road	12	3	48
1073	Alappuzha	ALAPPUZHA	Arthikhal	Marankulam Beach Junction	SH66	State Highway	12	3	48
1074	Thirissur	THIRISSUR CITY	Wadakkanchery	Paruthipra	SH22	State Highway	12	3	48
1075	Thiruvananthapuram	THIRUVANANTHAPURAM RURAL	Aruvikkara	Karakulam Junction	SH2/SH45	State Highway	12	3	48
1076	Thiruvananthapuram	THIRUVANANTHAPURAM RURAL	Kilimanor	Marthoma Mission Centre Kilimanor	SH41	State Highway	12	3	48
1077	Thiruvananthapuram	THIRUVANANTHAPURAM RURAL	Venjanpuzha	Manchalamoodu Bus stop	SH41/SH47	State Highway	12	3	48
1078	Ernakulam	ERNAKULAM RURAL	Nedumbassery	Cheriyappa Vappalassery Palli Bus stop	NH544	National Highway	12	3	48
1079	Kasaragod	KASARAGOD	Kasaragod	Nulippady Bus stop	NH66	National Highway	12	3	48
1080	Kollam	KOLLAM RURAL	Kadakkal PS	Kadakkal Bus Stand (Please do check cras	SH64	State Highway	12	3	48
1081	Kozhikode	KOZHIKODE RURAL	Perambra	Kathakkal Bus stop	SH38/SH54	State Highway	12	3	48
1082	Kannur	KANNUR	Valapattanam	Railway Overbridge Chungam, Pappinisseri	Pazhayanagadi-Valapattanam Road	Other Road	12	3	48
1083	Thiruvananthapuram	THIRUVANANTHAPURAM RURAL	Juma Masjid Mele Chenthavila	Karichal Junction	Karichal-Chakkad Road	Other Road	12	3	48
1084	Thirissur	THIRISSUR RURAL	Kodungalur	Kavilakadu Bus stop	SH22	State Highway	12	3	48
1085	Kozhikode	KOZHIKODE CITY	Kunnamangalam	Markaz Bus stop Karanthoor	NH766	National Highway	12	3	48
1086	Thiruvananthapuram	THIRUVANANTHAPURAM RURAL	Kalambalam	Njekkad Junction	Varakala-Kalambalam Road	Other Road	12	3	48
1087	Ernakulam	ERNAKULAM RURAL	Perumbavoor	Palakkathuthazham Junction	SH16	State Highway	12	3	48
1088	Malappuram	MALAPPURAM	Therhiolam	University of Calicut Main Gate	NH66	National Highway	12	3	48
1089	Ernakulam	ERNAKULAM CITY	Udayampoor	Chakkikulam Bus stop	SH15	State Highway	16	0	48
1090	Ernakulam	ERNAKULAM RURAL	Aluva	Seminapadi Bus stop Thottakkattukara	NH544	National Highway	16	0	48
1091	Kottayam	KOTTAYAM	Kottayam East	Plantation Bus stop Kanjikuzhi	NH183	National Highway	16	0	48
1092	Ernakulam	ERNAKULAM CITY	Ernakulam Central	Kacheripady Bus stop	Barneri Road	Other Road	16	0	48
1093	Thiruvananthapuram	THIRUVANANTHAPURAM CITY	Cantonment	Paravilla Bus stop/ Oottukuzhy Junction (Pi	Trivandrum Bakery Palayam Road	Other Road	16	0	48
1094	Thiruvananthapuram	THIRUVANANTHAPURAM RURAL	Proddur	Uchakkad Junction	Pooval-Uchakkad Road	Other Road	16	0	48
1095	Alappuzha	ALAPPUZHA	Harippad	Poyyakkara Junction	Harippad-Palipad Road	Other Road	16	0	48
1096	Thiruvananthapuram	THIRUVANANTHAPURAM RURAL	Kilimanor	Puthiyakavu Junction	SH46	State Highway	16	0	48
1097	Ernakulam	ERNAKULAM CITY	Kadavanthra	Elankulam Junction	SH15	State Highway	16	0	48
1098	Kasaragod	KASARAGOD	Bekal	Palam, Udma	NH 66	National Highway	9	5	47
1099	Thirissur	THIRISSUR RURAL	Vadappally	Aracham Kallu Bus stop	NH466	National Highway	13	2	47
1100	Thiruvananthapuram	THIRUVANANTHAPURAM RURAL	Vellarada	Chavadi	Kunnathukal - Perumkadavala Rd	Other Road	13	2	47
1101	Pathanamthitta	PATHANAMTHITTA	Ranny	Ittyappara Bus Stand Pazhavangadi	SH8	State Highway	13	2	47
1102	Thirissur	THIRISSUR RURAL	Pudukkad	Ambalalur Polytechnic Junction	Ambalalur-Chimmiy Dam Road	Other Road	13	2	47
1103	Malappuram	MALAPPURAM	Changaramkulam	Pallyyali Munkun T emple	SH69	State Highway	13	2	47
1104	Kozhikode	KOZHIKODE CITY	Traffic City	KSRTC Bus Stand Kozhikode	Gudalur-Nilambur-Kozhikode Road/ Mavoor Road	Other Road	13	2	47
1105	Ernakulam	ERNAKULAM CITY	Cherthala	Traffic East PS	Kaleshvara Bus stop	Other Road	13	2	47
1106	Ernakulam	ERNAKULAM RURAL	Varapuzha	Varapuzha Junction	NH66	National Highway	13	2	47
1107	Palakkad	PALAKKAD	Alathur	Thrippallur Bus stop	NH544	National Highway	13	2	47
1108	Thiruvananthapuram	THIRUVANANTHAPURAM CITY	City Traffic	Old Karakkamandapam Mosque	NH66	National Highway	13	2	47
1109	Kottayam	KOTTAYAM	Kidangoor	Cherupunkal	SH32	State Highway	13	2	47
1110	Kollam	KOLLAM CITY	Kollam Traffic PS	Pazhayanthikuzhi Bus stop	NH66	National Highway	13	2	47
1111	Thirissur	THIRISSUR RURAL	Mathilam	Kalamur Bus stop	NH66	National Highway	13	2	47
1112	Palakkad	PALAKKAD	Kuzhalmannam	Kannanur Highway Junction	NH544	National Highway	13	2	47
1113	Ernakulam	ERNAKULAM RURAL	Vazhakulam	Kadalikkad Junction	SH8	State Highway	13	2	47
1114	Palakkad	PALAKKAD	Thirithala	Nhangatti	SH39	State Highway	13	2	47
1115	Kozhikode	KOZHIKODE RURAL	Koylandy	Nandi Railway Flyover	NH66	National Highway	13	2	47
1116	Ernakulam	ERNAKULAM RURAL	Puthencruz	Choodni Junction/ Choodni Police Station B	NH65	National Highway	13	2	47
1117	Kozhikode	KOZHIKODE RURAL	Chompala	Kunhippally, Chombala	NH66	National Highway	13	2	47
1118	Thiruvananthapuram	THIRUVANANTHAPURAM RURAL	Vattappara	Thekkada Bus stop	SH47	State Highway	13	2	47
1119	Ernakulam	ERNAKULAM RURAL	Kalady	Kalady Police Station Bus stop	Kalady-Malayattoor Road	Other Road	13	2	47
1120	Kozhikode	KOZHIKODE CITY	Kasaba Kozhikode	Puthivara Junction/ Puthivara Masjid	SH28	State Highway	13	2	47
1121	Kollam	KOLLAM CITY	Paripally PS	Para Junction Kalluvathukkal	NH66	National Highway	13	2	47
1122	Alappuzha	ALAPPUZHA	Cherthala	Cherthala Railway Station/ Cherthala Railwa	NH66	National Highway	13	2	47
1123	Kollam	KOLLAM RURAL	Poojappally PS	Veliyam Junction	Oyur-Kottarakkara Road	Other Road	13	2	47
1124	Ernakulam	ERNAKULAM RURAL	Muvattupuzha	One Way Junction Bus stop	NH85	National Highway	13	2	47
1125	Kozhikode	KOZHIKODE CITY	Med. College	Mundikkal Thazham Bus stop	Karanthoor-Medical College Road	Other Road	13	2	47
1126	Thiruvananthapuram	THIRUVANANTHAPURAM RURAL	Kilimanor	Thirathumala Junction	SH11	State Highway	13	2	47
1127	Pathanamthitta	PATHANAMTHITTA	Pathanamthitta	Vettipuzham	Pathanamthitta-Maleveetilppuram Road	Other Road	13	2	47
1128	Malappuram	MALAPPURAM	Tirur	Alathiyur Bus stop	Ponnani-Tirur Road	Other Road	13	2	47
1129	Kozhikode	KOZHIKODE CITY	Nadakkave	West Hill Chungam Junction	SH54	State Highway	13	2	47
1130	Kozhikode	KOZHIKODE RURAL	Vatakara	Vadakara Old Bus Stand	Main Road	Other Road	13	2	47
1131	Malappuram	MALAPPURAM	Tirur	Kavilakkad Junction	Alathiyur-Purathur Road	Other Road	13	2	47
1132	Kozhikode	KOZHIKODE CITY	Cheyayur	Kakkodi Bridge	Kozhikode-Balussery Road	Other Road	13	2	47
1133	Malappuram	MALAPPURAM	Kondotty	Kodangal Junction Bus stop/ Kodangal Ju	NH966	National Highway	13	2	47
1134	Thirissur	THIRISSUR RURAL	Kodungalur	Kottappuram Bus stop	NH66	National Highway	13	2	47
1135	Wayanad	WAYANAD	Kalpetta	Mutti Bus Stand	NH766	National Highway	13	2	47
1136	Kollam	KOLLAM RURAL	Kottarakkara PS	Sadanandapuram Bus stop	SH11	State Highway	13	2	47
1137	Ernakulam	ERNAKULAM RURAL	Niarakkal	Munkumpadam Bus stop	SH63	State Highway	10	5	46
1138	Palakkad	PALAKKAD	Marikara	Edathara, Poral	Palakkad-Ponnani Road	State Highway	10	4	46
1139	Thirissur	THIRISSUR CITY	Wadakkanchery	Athani Junction Bus stop	SH22	State Highway	10	4	46
1140	Thiruvananthapuram	THIRUVANANTHAPURAM CITY	Poojappura	Elippodu Bus stop	Maruthamkuzhi-Vallyavilla Road	Other Road	10	4	46
1141	Alappuzha	ALAPPUZHA	Ambalapuzha	Palayam Sree Bhagavathi Temple	NH66	National Highway	10	4	46
1142	Thiruvananthapuram	THIRUVANANTHAPURAM RURAL	Kilimanor	Kilimanor Private Bus Stand	SH46	State Highway	10	4	46
1143	Palakkad	PALAKKAD	Marikara	Kurumba Bhagavathi Temple Thener	Palakkad-Ponnani Road	State Highway	10	4	46
1144	Malappuram	MALAPPURAM	Therhiolam	Chattiamad Bus stop	NH66	National Highway	14	2	46
1145	Kottayam	KOTTAYAM	Vaikom	Vadaya/Elankavu Bus stop	SH15	State Highway	14	2	46
1146	Ernakulam	ERNAKULAM RURAL	Aluva	Makkansal Bus stop	Athani-Paravoor Road	Other Road	14	2	46
1147	Thiruvananthapuram	THIRUVANANTHAPURAM CITY	Thampoor	Choorakkattupalayam	Power House Road	Other Road	14	2	46
1148	Kollam	KOLLAM CITY	Kollam West PS	Nellimukku Junction (Please do check cras	NH66	National Highway	14	1	46
1149	Thiruvananthapuram	THIRUVANANTHAPURAM RURAL	Parassala	Intivila Bus Stand	Other Road	Other Road	14	1	46
1150	Pathanamthitta	PATHANAMTHITTA	Thiruvalla	Sharon Fellowship church Thiruvalla	NH183	National Highway	14	1	46
1151	Thiruvananthapuram	THIRUVANANTHAPURAM RURAL	Valiyamaala	Irumaram Junction	Nedumangad-Karipoor Road	Other Road	14	1	46
1152	Thiruvananthapuram	THIRUVANANTHAPURAM RURAL	Attinai	CSI Church Attinai/ LMS LP School Attinai	NH66	National Highway	14	1	46
1153	Kollam	KOLLAM CITY	Paravoor PS	Thayabali Junction Bus stop	Paravur-Chathannoor Road	Other Road	14	1	46
1154	Kollam	KOLLAM RURAL	Poojappally PS	Azeezia Childrens Park Meeyannoor	Kummalloor-Meeyannoor Road	Other Road	14	1	46
1155	Alappuzha	ALAPPUZHA	Nooranadu	Karimulackal Junction	SH5	State Highway	14	1	46
1156	Alappuzha	ALAPPUZHA	Nooranadu	Athikkattukulangara Main Junction	SH5	State Highway	14	1	46
1157	Ernakulam	ERNAKULAM CITY	Traffic East PS	Puthiya Road Signal Junction	NH966A	National Highway	14	1	46



Sl No.	District	Police District	Name of Police Station	Place of Occurrence	Name of Road	Type of Road	Total Fatal and Grievous Injury Crashes	Total Fatalities	Crash Severity Index
1169	Idukki	IDUKKI	Kaliyar	Vannappuram	SH43	State Highway	14	1	46
1170	Ernakulam	ERNAKULAM CITY	Elamakkara	Edappally Gate Bus stop	NH66	National Highway	14	1	46
1171	Ernakulam	ERNAKULAM RURAL	Varapuzha	Kaavil Nada Bus stop	NH66	National Highway	14	1	46
1172	Ernakulam	ERNAKULAM RURAL	Aluva	Aluva Palace Bus stop	SH16	State Highway	14	1	46
1173	Thiruvananthapuram	THIRUVANANTHAPURAM CITY	Museum	Vizhuthacaud-Pangode Bus stop/ Easwari Chertolapuzha	Chertol Hill Road	Other Road	14	1	46
1174	Alappuzha	ALAPPUZHA	Kurathikad	Chennamangalam Bus stop	Chertol-Anakkutty Road	Other Road	14	1	46
1175	Alappuzha	ALAPPUZHA	Kurathikad	Thannikunnu Eastern Orthodox Church	Kochalumoodu-Pandalam Road	Other Road	14	1	46
1176	Thirissur	THIRISSUR RURAL	Kodakara	Vasupuram Bus stop	Kodakara-Velikulangara Road	Other Road	14	1	46
1177	Kozhikode	KOZHIKODE RURAL	Kuttiady	Kuttiady Junction	SH38/SH54	State Highway	14	1	46
1178	Ernakulam	ERNAKULAM CITY	Thirikkakara	Kunnumparam Junction	SH41	State Highway	14	1	46
1179	Kozhikode	KOZHIKODE CITY	Elathur	Ambalappadi NH Junction	NH66	National Highway	14	1	46
1180	Thirissur	THIRISSUR CITY	Chavakkad	Chavakkad Bus stand	NH66	National Highway	14	1	46
1181	Kottayam	KOTTAYAM	Vaikom	Pulinchodu Bus stop	SH15	State Highway	14	1	46
1182	Thirissur	THIRISSUR CITY	Thirissur Town West	Puzhakkal, Poonkunnam	SH69	State Highway	14	1	46
1183	Thiruvananthapuram	THIRUVANANTHAPURAM RURAL	Pothencode	Petrol Pump, Near Pooalanthara	Kazhakkottam-Thaikod Road	Other Road	14	1	46
1184	Thirissur	THIRISSUR CITY	Nedupuzha	Nedupuzha Police Station Bus stop	SH22	State Highway	14	1	46
1185	Ernakulam	ERNAKULAM RURAL	Anayavay	East Junction/ East Nayar Junction/ Amalath	SH183	State Highway	14	1	46
1186	Ernakulam	ERNAKULAM CITY	Maradu	Vyttila Hub Bus Stand/ Vyttila Mobility Hub	Vyttila-Mathoor Road	Other Road	14	1	46
1187	Malappuram	MALAPPURAM	Manjeri	Parajay, Anakkayam	SH71	State Highway	14	1	46
1188	Alappuzha	ALAPPUZHA	Kurathikad	Kottamukku Bus Stop	NH183	National Highway	14	1	46
1189	Ernakulam	ERNAKULAM RURAL	North Parur	Vedimara Junction	Aluva Paravur Road	Other Road	14	1	46
1190	Thirissur	THIRISSUR CITY	Kunnamkulam	Korattikara Bus stop	SH69	State Highway	11	4	45
1191	Thirissur	THIRISSUR CITY	Kunnamkulam	Unity Hospital Kanjappur	SH69	State Highway	11	4	45
1192	Alappuzha	ALAPPUZHA	Ambalappuzha	Sree Kuruttu Bhagavathy Temple Ottappan	NH66	National Highway	11	4	45
1193	Thirissur	THIRISSUR CITY	Nedupuzha	Elitie Hospital Bus stop Koorkenchery	SH22	State Highway	11	4	45
1194	Palakkad	PALAKKAD	Palakkad Town North	Kizhakkanchery Kavu Bus stop	SH23	State Highway	11	4	45
1195	Malappuram	MALAPPURAM	Ponnani	Kandenkulangara Temple	NH66	National Highway	11	4	45
1196	Thiruvananthapuram	THIRUVANANTHAPURAM RURAL	Parassala	Kottamam Bus stop	Kottayam-Malayattoor Road	Other Road	11	3	45
1197	Palakkad	PALAKKAD	Shomur	Kulappully Junction	SH23	State Highway	11	3	45
1198	Kozhikode	KOZHIKODE RURAL	Thiruvambady	Koodaranji Junction	Thiruvambadi-Koodaranji Road	Other Road	11	3	45
1199	Thiruvananthapuram	THIRUVANANTHAPURAM RURAL	Neyyattinkara	Gramom Junction	NH66	National Highway	11	3	45
1200	Kottayam	KOTTAYAM	Chingavanam	Manjuzha	Ennurnel - Kanamala Road	Other Road	11	3	45
1201	Palakkad	PALAKKAD	Alathur	Nalivamkunnam Junction	NH544	National Highway	11	3	45
1202	Kannur	KANNUR	Kannur Traffic	Kozh Hospital Bus stop	NH66	National Highway	11	3	45
1203	Alappuzha	ALAPPUZHA	Harippad	Kaduvankulangara Devi Temple	NH66	National Highway	11	3	45
1204	Malappuram	MALAPPURAM	Malappuram	Melmuri Bus stop	NH966	National Highway	11	3	45
1205	Kannur	KANNUR	Taliparamba	7th Mile Bus stop Taliparamba	NH66	National Highway	11	3	45
1206	Kollam	KOLLAM RURAL	Pooypappally PS	Danavattom Junction	Oyur-Kottarakkara Road	Other Road	11	3	45
1207	Kottayam	KOTTAYAM	Manaroady	Nakkumani Katu/ Paipappadi Bus stop	Thenganoor-Thiruvanchoor Road	Other Road	11	3	45
1208	Thiruvananthapuram	THIRUVANANTHAPURAM RURAL	Malayinkil	Mappookkada Bus stop	Thirumala-Peyad-Malayinkeezhu Road	Other Road	11	3	45
1209	Thirissur	THIRISSUR RURAL	Inniakkkuda	Vishwanathapuram Temple Bus stop	SH61	State Highway	11	3	45
1210	Palakkad	PALAKKAD	Hernambika Nagar	Thekkiniyadath Sree Vishnu Temple Puduk	NH966	National Highway	11	3	45
1211	Malappuram	MALAPPURAM	Perinthalmanna	Perinthalmanna Junction	NH966	National Highway	11	3	45
1212	Malappuram	MALAPPURAM	Chengannur	Chengannur Junction	SH69	State Highway	11	3	45
1213	Ernakulam	ERNAKULAM RURAL	Mulanthuthy	Karattate Kurishu Junction	Mulanthuthy-Arakulam Road	State Highway	11	3	45
1214	Thiruvananthapuram	THIRUVANANTHAPURAM RURAL	Maranalloor	Ooruttambalam Junction	Bararampuram-Ooruttambalam Road	Other Road	11	3	45
1215	Kollam	KOLLAM CITY	Kollam East PS	Kadappakkada Junction	NH744	National Highway	15	0	45
1216	Alappuzha	ALAPPUZHA	Vennomy	Kollakadavu Junction	SH10	State Highway	15	0	45
1217	Ernakulam	ERNAKULAM CITY	Eloor	Aranavathi Junction	NH966A	National Highway	15	0	45
1218	Pathanamthitta	PATHANAMTHITTA	Adoor	14th Mile Bus stop Peringamad	SH6	State Highway	15	0	45
1219	Ernakulam	ERNAKULAM CITY	Traffic East PS	Karingachira Junction	NH85	National Highway	15	0	45
1220	Thirissur	THIRISSUR CITY	Traffic Thirissur	MLA Road Junction, Poonkunnam	SH69	State Highway	15	0	45
1221	Thirissur	THIRISSUR CITY	Olur	Chelakkottukara Junction	Thirissur Mannamangalam Road	Other Road	15	0	45
1222	Pathanamthitta	PATHANAMTHITTA	Pathanamthitta	Kumbazha Junction	SH77/SH8	State Highway	15	0	45
1223	Kottayam	KOTTAYAM	Kottayam East	Nub Registrar Office, Kanjickuzhy	SH183	National Highway	15	0	45
1224	Ernakulam	ERNAKULAM CITY	Traffic West PS	Naval Base Bus stop/ Travancore Gate	Old NH 47/ MG Road	Other Road	15	0	45
1225	Kannur	KANNUR	Taliparamba	Dharmasala Bus Shelter/ Parassinnikadavu	NH66	National Highway	15	0	45
1226	Ernakulam	ERNAKULAM CITY	Traffic West PS	KSRTC Bus Station Ernakulam South	CP Ummer Road	Other Road	15	0	45
1227	Ernakulam	ERNAKULAM RURAL	Munambam	Cheruvayppu Junction	SH63	State Highway	15	0	45
1228	Malappuram	MALAPPURAM	Pookottumpadam	Govt LP School Payampadam	SH39	State Highway	15	0	45
1229	Malappuram	MALAPPURAM	Kondotty	Export Junction Kondotty	SH686	National Highway	15	0	45
1230	Alappuzha	ALAPPUZHA	Alappuzha South	Pulayavazhi Junction	Valayavazhi-Thiruvampadi Road	Other Road	15	0	45
1231	Pathanamthitta	PATHANAMTHITTA	Thiruvalla	Ramanchira	NH183	National Highway	15	0	45
1232	Thiruvananthapuram	THIRUVANANTHAPURAM CITY	Museum	Kowdiar Park	SH2	State Highway	15	0	45
1233	Thiruvananthapuram	THIRUVANANTHAPURAM CITY	Sreekarayam	Sreekarayam Junction	Aakkulam Road	Other Road	15	0	45
1234	Ernakulam	ERNAKULAM RURAL	Nirakkal	Kochambalam Bus stop	SH63	State Highway	15	0	45
1235	Thirissur	THIRISSUR CITY	Thirissur Town East	Kakkola Junction	SH22	State Highway	15	0	45
1236	Kottayam	KOTTAYAM	Kottayam East	Manganam	SH9	State Highway	15	0	45
1237	Ernakulam	ERNAKULAM RURAL	Kunnathunadu	Nellad Junction	SH44	State Highway	15	0	45
1238	Palakkad	PALAKKAD	Kuzhalmannam	Kannur Thottupalam Bus stop	NH544	National Highway	8	6	44
1239	Kannur	KANNUR	Taliparamba	Bakkulam Bilal Juma Masjid	NH66	National Highway	8	5	44
1240	Kollam	KOLLAM RURAL	Kunnikode PS	Elampal Bus stop	NH1744	National Highway	12	2	44
1241	Palakkad	PALAKKAD	Kasaba	Chandranagar Junction	NH544/NH966	National Highway	12	3	44
1242	Kozhikode	KOZHIKODE RURAL	Thamarassery	Perumpally Bus stop	NH766	National Highway	12	3	44
1243	Alappuzha	ALAPPUZHA	Alappuzha South	Kallupalam	NS Bose Road	Other Road	12	2	44
1244	Thiruvananthapuram	THIRUVANANTHAPURAM CITY	Vattioorkavu	Manchadimoodu Junction	Maruthunkuzhi-Kachani Road	Other Road	12	2	44
1245	Alappuzha	ALAPPUZHA	Kuthiathode PS	KCC Road Junction, Thuvavoor Thekku	SH2	National Highway	12	2	44
1246	Ernakulam	ERNAKULAM CITY	Traffic West PS	Manaranga Junction	SH15	State Highway	12	2	44
1247	Kozhikode	KOZHIKODE RURAL	Nadapuram	Perode Junction	SH38	State Highway	12	2	44
1248	Kannur	KANNUR	Mattannur	19th Mile Bus stop	SH30	State Highway	12	2	44
1249	Thiruvananthapuram	THIRUVANANTHAPURAM CITY	City Traffic	Kutticaud Junction	Trivandrum-Vizhinjam Road	Other Road	12	2	44
1250	Alappuzha	ALAPPUZHA	Kayamkulam	Railway Station Junction Kayamkulam	SH5	State Highway	12	2	44
1251	Alappuzha	ALAPPUZHA	Arvinkal	Chiruvizha Junction	Chiruvizha-Kanjichukulangara Road	Other Road	12	2	44
1252	Kozhikode	KOZHIKODE RURAL	Nadapuram	Tunetti Bus stop	SH38	State Highway	12	2	44
1253	Kozhikode	KOZHIKODE RURAL	Thottipalam	Thottipalam Private Bus Stand	SH54	State Highway	12	2	44
1254	Thiruvananthapuram	THIRUVANANTHAPURAM CITY	City Traffic	Poojappura Junction/ Poojappura Park	Poojappura-Karamana Road	Other Road	12	2	44
1255	Kollam	KOLLAM RURAL	Sasthamcotta PS	Karal Junction	NH183A	National Highway	12	2	44
1256	Kannur	KANNUR	Vaikalattanam	Vasupuram Bus stop	NH66	National Highway	12	2	44
1257	Kannur	KANNUR	Payyattanam	Keelcheri Bus stop	NH66	National Highway	12	2	44
1258	Kannur	KANNUR	Payannur	KSRTC Bus Stand Payannur	NH66	National Highway	12	2	44
1259	Alappuzha	ALAPPUZHA	Pattanakadu	Milma Bus stop Thuvavur Thekku	NH66	National Highway	12	2	44
1260	Kozhikode	KOZHIKODE CITY	Beyrore	Naduvattom Bus stop	Beyrore-Kozhikode Road	Other Road	12	2	44
1261	Kozhikode	KOZHIKODE RURAL	Atholi	Koonanchery Bus stop	SH54	State Highway	12	2	44
1262	Ernakulam	ERNAKULAM RURAL	Muvattupuzha	Miswin Chuvadu Bus stop	SH8	State Highway	12	2	44
1263	Thirissur	THIRISSUR RURAL	Anthikad	4th Stone Bus stop	SH75	State Highway	12	2	44
1264	Kozhikode	KOZHIKODE RURAL	Baluserry	Naduvannur Bus Stand	SH38	State Highway	12	2	44
1265	Alappuzha	ALAPPUZHA	Alappuzha South	Vellakkinar Junction	Palace Road (SH40)	State Highway	12	2	44
1266	Kottayam	KOTTAYAM	Kidangoor	Highway Junction	SH32	State Highway	12	2	44
1267	Kozhikode	KOZHIKODE CITY	Vellivayal	Kannuram Bus stop	Beach Road	Other Road	12	2	44
1268	Thiruvananthapuram	THIRUVANANTHAPURAM CITY	Fort	Muttathara Flyover	Kovalam Road	Other Road	12	2	44
1269	Palakkad	PALAKKAD	Shomur	Parakkuttikavu Bhagavathy Temple	Palakkad-Ponnani Road	State Highway	12	2	44
1270	Kozhikode	KOZHIKODE CITY	Kasaba Kozhikode	Stadium Junction	Pavamani Road	Other Road	12	2	44
1271	Kollam	KOLLAM RURAL	Kundara PS	Kundara Mukkada Bus stop	Mukkada Road	Other Road	12	2	44
1272	Alappuzha	ALAPPUZHA	Chengannur	Hatchery Junction	SH1	State Highway	12	2	44
1273	Alappuzha	ALAPPUZHA	Harippad	V V Jetty Junction	NH66	National Highway	12	2	44
1274	Kottayam	KOTTAYAM	Valkathanam	Palachodu Junction	Manaracaud-Thengana Road	Other Road	12	2	44
1275	Malappuram	MALAPPURAM	Kondotty	Mongam Bus stop	NH966	National Highway	12	2	44
1276	Kottayam	KOTTAYAM	Kuravilangadu	Kuravilangad Church Junction	SH1	State Highway	12	2	44
1277	Kannur	KANNUR	Thalassery	Old Bus Stand Thalassery	SH30	State Highway	12	2	44
1278	Kozhikode	KOZHIKODE RURAL	Koyilandy	Poyyalattal Temple Road Junction, Koyil	NH66	National Highway	12	2	44
1279	Alappuzha	ALAPPUZHA	Marankulam	St Jude Church Vansawargam	Muhamma Boat Jetty Road	Other Road	9	5	43
1280	Kollam	KOLLAM RURAL	Pathanapuram PS	Pidavoor Bus stop	Kunnicoode-Pathanapuram Road	Other Road	9	4	43
1281	Thirissur	THIRISSUR RURAL	Kodakara	Perambra, Peringalkulam	NH544	National Highway	9	4	43
1282	Thirissur	THIRISSUR RURAL	Vadanappally	Ezhamkalu Bus stop	NH66	National Highway	9	4	43
1283	Palakkad	PALAKKAD	Kalladikode	Thuppanad Bridge	NH966	National Highway	9	4	43
1284	Kannur	KANNUR	Kothur	4th Mile Bus stop Thalassery	SH30	State Highway	9	4	43
1285	Palakkad	PALAKKAD	Mankara	Mankara Junction	Palakkad-Ponnani Road	State Highway	9	4	43
1286	Ernakulam	ERNAKULAM RURAL	Kuruppampady	Canal Junction Bus stop	SH1	State Highway	9	4	43
1287	Malappuram	MALAPPURAM	Kondotty	GMPL School Valanchery/ Valanchery Jumi	NH966	National Highway	9	4	43
1288	Kasaragod	KASARAGOD	Bekal	Chettukundu Bus stop	SH57	State Highway	9	4	43
1289	Kottayam	KOTTAYAM	Kuravilangadu	Kerala Science City Kottayam/ St Marys Sch	SH1	State Highway	13	2	43
1290	Thiruvananthapuram	THIRUVANANTHAPURAM RURAL	Vellarada	Parachamodu	Parassala-Vellarada Road	Other Road	13	1	43
1291	Thiruvananthapuram	THIRUVANANTHAPURAM CITY	Sreekarayam	Kanyavattom Junction	Kanyavattom-Chenikutukonam	Other Road	13	1	43
1292	Thiruvananthapuram	THIRUVANANTHAPURAM CITY	Perorkada	Church Bus stop Perorkada	SH2/SH45	State Highway	13	1	43
1293	Kollam	KOLLAM CITY	Kottiyam PS	Kureepally Bus stop	Kottiyam-Kundara Road	Other Road	13	1	43
1294	Alappuzha	ALAPPUZHA	Kayamkulam	Valanjandakkavu Junction	Pallichal-Pringala Road	Other Road	13	1	43
1295	Kottayam	KOTTAYAM	Traffic Kottayam	Manaranga Junction Kottayam	Kottayam-Kumily Road	Other Road	13	1	43
1296	Ernakulam	ERNAKULAM CITY	Traffic East PS	Chittethukara Bus Stand	Sasport-Airport Road	Other Road	13	1	43
1297	Ernakulam	ERNAKULAM RURAL	Perumbavoor	Vanchinadu Mudical Bus stop	Aluva-Munnar Road	Other Road	13	1	43
1298	Thirissur	THIRISSUR RURAL	Kodungalur	Keethol Bus stop	SH51	State Highway	13	1	43
1299	Thirissur	THIRISSUR RURAL	Valappad	Valappad Chanthappady Junction	NH66	National Highway	13	1	43
1300	Thirissur	THIRISSUR RURAL	Vadanappally	Thaikulam Junction	NH66	National Highway	13	1	43
1301	Kozhikode	KOZHIKODE CITY	Pattai Bus stop	Pattai Bus stop	Manoor Road	Other Road	13	1	43
1302	Kottayam	KOTTAYAM	Kaduthuruthy	Kuruppanthara Junction	SH15/SH40	State Highway	13	1	43
1303	Ernakulam	ERNAKULAM CITY	Traffic West PS	Subhash Bose Park	Park Ave Road	Other Road	13	1	43
1304	Ernakulam	ERNAKULAM CITY	Traffic East PS	Edappally Toll Junction	NH66	National Highway	13	1	43
1305	Thirissur	THIRISSUR RURAL	Mala	Unnody Bus stop	SH51	State Highway	13	1	43
1									



Sl No.	District	Police District	Name of Police Station	Place of Occurrence	Name of Road	Type of Road	Total Fatal and Grievous Injury Crashes	Total Fatalities	Crash Severity Index
1315	Alappuzha	ALAPPUZHA	Kurathikad	Mankamkuzhi Bus Stop	Kollam-Theni Highway	State Highway	13	1	43
1316	Kozhikode	KOZHIKODE RURAL	Thiruvambady	Pazhaveedu Junction	Chandanakkavu Road	Other Road	13	1	43
1317	Kottayam	KOTTAYAM	Pala	Lalam Bridge Junction	SH/8 SH32	State Highway	13	1	43
1318	Thirissur	THIRISSUR CITY	Peramangalam	Infant Jesus Kurishu Palli Mundur	SH69	State Highway	13	1	43
1319	Thirissur	THIRISSUR CITY	Manruthy	Kerala Agriculture University Mannruthy	NH544	National Highway	13	1	43
1320	Malappuram	MALAPPURAM	Tanur	Polladai Swathb Tanur	Police Station Road	Other Road	13	1	43
1321	Kozhikode	KOZHIKODE RURAL	Thiruvambady	Thiruvambady Bus Terminal/ Sacred Heart	Thiruvambady-Pullurampara Road	Other Road	13	1	43
1322	Thiruvananthapuram	THIRUVANANTHAPURAM RURAL	Pothencode	Melemukku	Podikomam-Pothencode Road	Other Road	13	1	43
1323	Kollam	KOLLAM RURAL	Pathanapuram PS	Pathanapuram KSRTC Bus Station	SH48	State Highway	13	1	43
1324	Alappuzha	ALAPPUZHA	Kareelakulinarara	Kandlasseri Siva Temple	Danapady-Kayamkulam Road	Other Road	13	1	43
1325	Ernakulam	ERNAKULAM RURAL	Vazhakulam	Chera Ambalam Bus stop	SH8	State Highway	13	1	43
1326	Thirissur	THIRISSUR CITY	Thirissur Town West	Olarkkara Sree Bhagavathy Temple	SH75	State Highway	13	1	43
1327	Thirissur	THIRISSUR RURAL	Kodungallur	Office of the Deputy Superintendent of Police	NH66	National Highway	13	1	43
1328	Wayanad	WAYANAD	Kalpetta	Kanatty Junction Bus stop 3	NH766	National Highway	13	1	43
1329	Thiruvananthapuram	THIRUVANANTHAPURAM RURAL	Kattakkada	Anchuthengimoodu	Neyyattinkara-Kattakkada Road	Other Road	13	1	43
1330	Kollam	KOLLAM RURAL	Kundara PS	Mammodu Junction	Changanassery-Vazhoor Road	Other Road	13	1	43
1331	Thirissur	THIRISSUR RURAL	Anthilak	Konniy Centre	SH76	State Highway	13	1	43
1332	Kozhikode	KOZHIKODE RURAL	Perambra	Salafi Juma Masjid Perambra Town	SH38	State Highway	13	1	43
1333	Kannur	KANNUR	Thalassery	Thalassery Clock Tower/ Thalassery Bus Stop	Old TC Road	Other Road	13	1	43
1334	Thiruvananthapuram	THIRUVANANTHAPURAM RURAL	Kilimanor	Choottayil Junction	SH46	State Highway	13	1	43
1335	Kollam	KOLLAM CITY	Chavara PS	AMC Junction Bus stop	NH66	National Highway	13	1	43
1336	Kottayam	ERNAKULAM RURAL	Kunjavakkadu	St Marys Shrine Kankarkary	NH45	National Highway	13	1	43
1337	Thirissur	THIRISSUR CITY	Chelakkara	Taluk Hospital Chelakkara	SH74	State Highway	13	1	43
1338	Kozhikode	KOZHIKODE RURAL	Koyilandy	Quit India Memorial Pookkad	NH66	National Highway	13	1	43
1339	Alappuzha	ALAPPUZHA	Mavelikkara	Kochalummodu Junction	SH10	State Highway	13	1	43
1340	Ernakulam	ERNAKULAM RURAL	Vazhakulam	Pareekappadikka Bus stop	SH8	State Highway	13	1	43
1341	Kollam	KOLLAM CITY	Paravoor PS	Vinayakar Bus stop	Paravur-Chathanoor Road	Other Road	10	5	42
1342	Kozhikode	KOZHIKODE CITY	Traffic City	Juma Masjid Podacode	Chelakkal Mukkam Road	Other Road	10	3	42
1343	Kannur	KANNUR	Kannur Traffic	SN College Junction	Thalassery Road	Other Road	10	4	42
1344	Palakkad	PALAKKAD	Kongad	Poriyani	NH966	National Highway	10	4	42
1345	Ernakulam	ERNAKULAM RURAL	Muvattupuzha	Buds School Marady	SH11	State Highway	10	4	42
1346	Thiruvananthapuram	THIRUVANANTHAPURAM CITY	City Traffic	Chacha Nehru Traffic Park Shanghumagan	Palayam-Airport Road	Other Road	10	3	42
1347	Kottayam	KOTTAYAM	Rampapuram	Pzhaku Rampapuram Junction Bus stop	NH45	State Highway	10	3	42
1348	Kottayam	KOTTAYAM	Vaikom	Naambuchimena Kochu Bhagavathy Temple	SH15	State Highway	10	3	42
1349	Kozhikode	KOZHIKODE CITY	Traffic City	Arayadithupalam Flyover	Mavoor Road	Other Road	10	3	42
1350	Malappuram	MALAPPURAM	Kondotty	Kuruppath Junction	NH966	National Highway	10	3	42
1351	Ernakulam	ERNAKULAM RURAL	Perumbavoor	Onnam Mile Bus stop	SH16	State Highway	10	3	42
1352	Malappuram	MALAPPURAM	Kadampuzha	Randanthi Moolakkal Bus stop	NH66	National Highway	10	3	42
1353	Pathanamthitta	PATHANAMTHITTA	Enathu (old Kakkad)	Sree Mahadevar Temple Maharschikkavu Kil	NH183	National Highway	10	3	42
1354	Thirissur	THIRISSUR RURAL	Kattoor	Crescent Public School Chalakudy	NH544	National Highway	10	3	42
1355	Ernakulam	ERNAKULAM RURAL	Vazhakulam	Madakkathamam Bus stop	SH8	State Highway	10	3	42
1356	Thiruvananthapuram	THIRUVANANTHAPURAM CITY	Vizhinjam	Vizhinjam Junction	Vizhinjam-Poovar Road	Other Road	10	3	42
1357	Kottayam	KOTTAYAM	Changanacherry	GLP School Thuruhy	NH183	National Highway	10	3	42
1358	Ernakulam	ERNAKULAM RURAL	Kothamangalam	Shagappampady Bus stop Puthenpura	NH966	National Highway	10	3	42
1359	Kozhikode	KOZHIKODE CITY	Ferleke	9 Bus stop Ramanattukara	SH15	State Highway	10	3	42
1360	Kottayam	KOTTAYAM	Kottayam West	Thiruvathukkal Kavala	Kottayam-Thiruvarpur Road	Other Road	10	3	42
1361	Thirissur	THIRISSUR CITY	Olur	Company Pad Bus stop Olur	High Road	Other Road	10	3	42
1362	Palakkad	PALAKKAD	Kozhinjampara	Puthanpatha	Nattukal Kozhinjampara Road	Other Road	10	3	42
1363	Palakkad	PALAKKAD	Mannarkkad	Mannarkkad Bus Stand	NH966	National Highway	10	3	42
1364	Kottayam	KOTTAYAM	Pala	Anthoduvu	SH10	State Highway	10	3	42
1365	Thirissur	THIRISSUR RURAL	Kapamangalam	Perinjalam Bus stop	NH66	National Highway	10	3	42
1366	Kannur	KANNUR	Kannur Town	Palikkinnu Bus stop	NH66	National Highway	10	3	42
1367	Ernakulam	ERNAKULAM RURAL	Perumbavoor	Pulluvazhy	SH11	State Highway	10	3	42
1368	Thirissur	THIRISSUR RURAL	Varantharappally	Mannempetta Church Bus stop	Amballur-Chimminy Dam Road	Other Road	10	3	42
1369	Kollam	KOLLAM RURAL	Kundara PS	Perumukku Junction	NH45	National Highway	14	0	42
1370	Thiruvananthapuram	THIRUVANANTHAPURAM CITY	Peroporka	Kuravankonam Junction	Patton-Kowdial Road	Other Road	14	0	42
1371	Kottayam	KOTTAYAM	Ponkunnam	Ponkunnam Junction	NH183	National Highway	14	0	42
1372	Kottayam	KOTTAYAM	Traffic Kottayam	Kanjikuzhy Junction	NH183	National Highway	14	0	42
1373	Idukki	IDUKKI	Adimali	Camco Junction	NH85	National Highway	14	0	42
1374	Ernakulam	ERNAKULAM RURAL	Kalady	Asaram Junction Bus stop	Kalady-Malayattoor Road	Other Road	14	0	42
1375	Thirissur	THIRISSUR CITY	Traffic Thirissur	Shirja Bus stop	SH22	State Highway	14	0	42
1376	Thirissur	THIRISSUR RURAL	Vadanappally	Elite Pady Bus stop/ Aashan Road Bus stop	NH66	National Highway	14	0	42
1377	Kozhikode	KOZHIKODE RURAL	Kuttiady	Juma Masjid Kakkattil/ Kakkattil Bus stop	SH38	State Highway	14	0	42
1378	Ernakulam	ERNAKULAM RURAL	Munambam	Convent Junction	SH63	State Highway	14	0	42
1379	Alappuzha	ALAPPUZHA	Poochakkal	Arookutty Bus stop	Cherthala-Arookutty Road	Other Road	14	0	42
1380	Kottayam	KOTTAYAM	Vaikom	Tal Junction Maravanthunthu	SH15	State Highway	14	0	42
1381	Alappuzha	ALAPPUZHA	Kayamkulam	High School Junction Kayamkulam	SH42	State Highway	14	0	42
1382	Thirissur	THIRISSUR RURAL	Chalakudy	Koodapuzha Junction	SH21	State Highway	14	0	42
1383	Pathanamthitta	PATHANAMTHITTA	Aranmula	Thekkemala Junction	SH10/SH7	State Highway	14	0	42
1384	Idukki	IDUKKI	Thodupuzha	Madathakandam Upper Road Junction	Vengalloor-Mangattukavala Bypass Road	Other Road	14	0	42
1385	Pathanamthitta	PATHANAMTHITTA	Keezhvapoor	KSDB, Malappally	SH9	State Highway	14	0	42
1386	Alappuzha	ALAPPUZHA	Cherthala	Cherthala	Cherthala-Thanneermukkom Road	Other Road	14	0	42
1387	Idukki	IDUKKI	Kattappana	ITI Junction Kattappana	NH185	National Highway	14	0	42
1388	Thiruvananthapuram	THIRUVANANTHAPURAM CITY	Museum	Kerala University Stadium	Mahatma Gandhi Road	Other Road	14	0	42
1389	Ernakulam	ERNAKULAM CITY	Eloor	Fact Junction	Methanm road	Other Road	14	0	42
1390	Malappuram	MALAPPURAM	Changanamkulam	Valayankulam Bus stop	SH69	State Highway	7	7	41
1391	Thirissur	THIRISSUR RURAL	Methilakam	St Sebastians Chapel Perinjalam	NH66	National Highway	11	6	41
1392	Malappuram	MALAPPURAM	Kottakkal	Mathrubhumi Bus stop Palahara	NH66	National Highway	7	5	41
1393	Kollam	KOLLAM CITY	Ochira PS	Palimukku Bus stop	NH66	National Highway	11	3	41
1394	Alappuzha	ALAPPUZHA	Cherthala	Court Junction Cherthala	Cherthala Road	Other Road	11	3	41
1395	Kollam	KOLLAM CITY	Kottiyam PS	Gurumandiram Bus stop Kottiyam	Mayanad-Kottiyam Road	Other Road	11	2	41
1396	Thiruvananthapuram	THIRUVANANTHAPURAM CITY	City Traffic	Pattoor Bus stop	Palayam-Airport Road	Other Road	11	2	41
1397	Thiruvananthapuram	THIRUVANANTHAPURAM RURAL	Muzhappilangudi	Seethamkotta Junction	Azhoo-Seethamkotta Road	Other Road	11	2	41
1398	Kollam	KOLLAM RURAL	Kundara PS	Perumpuzha	Amballankunnu Keralapuram Road	Other Road	11	2	41
1399	Pathanamthitta	PATHANAMTHITTA	Pathanamthitta	Varyapuram Junction	SH7	State Highway	11	2	41
1400	Palakkad	PALAKKAD	Kasaba	Kurudikkad Bus stop	NH544	National Highway	11	2	41
1401	Thiruvananthapuram	THIRUVANANTHAPURAM CITY	City Traffic	Kachari Junction	Maruthunkuzhi-Kachari Road	Other Road	11	2	41
1402	Ernakulam	ERNAKULAM CITY	Traffic West PS	Vaduthal Bus stop	Vaduthoor Road	Other Road	11	2	41
1403	Palakkad	PALAKKAD	Mannarkkad Traffic PS	Vattambalam Temple	NH966	National Highway	11	2	41
1404	Thirissur	THIRISSUR CITY	Traffic Thirissur	Thope Indoor Stadium	Thirissur-Mannamangalam Road	Other Road	11	2	41
1405	Kozhikode	KOZHIKODE RURAL	Perambra	Koothali Bus stop	SH38	State Highway	11	2	41
1406	Alappuzha	ALAPPUZHA	Kayamkulam	Krishnapuram Temple Pond	NH66	National Highway	11	2	41
1407	Alappuzha	ALAPPUZHA	Traffic Alappuzha	Kalapura Bus stop	NH66	National Highway	11	2	41
1408	Alappuzha	ALAPPUZHA	Mararikulam	Puthanansalam Subrahmanya Swami Temple	Thuvizha-Thuruthankavala Road	Other Road	11	2	41
1409	Ernakulam	ERNAKULAM RURAL	Angamaly	TB Junction Angamaly	Angamaly-Manjappa Road	Other Road	11	2	41
1410	Ernakulam	ERNAKULAM RURAL	Kuruppampady	Malamuri	SH11	State Highway	11	2	41
1411	Palakkad	PALAKKAD	Traffic Palakkad	Indira Gandhi Stadium Bus Stand	Combatores Road	Other Road	11	2	41
1412	Thirissur	THIRISSUR RURAL	Kodakara	Manakulanaraa Bus stop	SH51	State Highway	11	2	41
1413	Palakkad	PALAKKAD	Chelassery	Kootilnad	SH38	State Highway	11	2	41
1414	Malappuram	MALAPPURAM	Nilambur	Chandackunnu Bus Stand/ Thazhe Chandack	SH28	State Highway	11	2	41
1415	Kozhikode	KOZHIKODE RURAL	Koyilandy	Sree Narayana Parthasarathy Temple Thir	NH66	National Highway	11	2	41
1416	Ernakulam	ERNAKULAM RURAL	Nedumbassery	Kariyad Junction	NH544	National Highway	11	2	41
1417	Thirissur	THIRISSUR RURAL	Vadanappally	Salafi Masjid Chettuva	NH66	National Highway	11	2	41
1418	Alappuzha	ALAPPUZHA	Vallikunnam	Koppurpuzha Junction	SH5	State Highway	11	2	41
1419	Ernakulam	ERNAKULAM RURAL	Nedumbassery	St. Joseph Chapel Melkad	NH544	National Highway	11	2	41
1420	Thirissur	THIRISSUR RURAL	Aloor	Vallakunnu Bus stop	SH61	State Highway	11	2	41
1421	Kozhikode	KOZHIKODE CITY	Kunnamangalam	Kunnamangalam Sunni Juma Masjid	NH766	National Highway	11	2	41
1422	Thiruvananthapuram	THIRUVANANTHAPURAM RURAL	Kilimanor	Mahadeveswaram Bus stop	SH11	State Highway	11	2	41
1423	Thirissur	THIRISSUR CITY	Peelchi	Mudikode Masjid	NH544	National Highway	11	2	41
1424	Thirissur	THIRISSUR RURAL	Kodakara	Knir Bus stop Koppakkal	SH51	State Highway	11	2	41
1425	Kozhikode	KOZHIKODE CITY	Kunnamangalam	Padantam Narkkuni Bus stop	NH766	National Highway	11	2	41
1426	Kozhikode	KOZHIKODE CITY	Elathur	Peringinj Sree Maha Vishnu Temple	NH66	National Highway	11	2	41
1427	Kottayam	KOTTAYAM	Vaikom	Chempu Bus stop	SH15	State Highway	11	2	41
1428	Thirissur	THIRISSUR CITY	Chavakkad	Panchavadi Masjid	NH66	National Highway	11	2	41
1429	Kozhikode	KOZHIKODE RURAL	Chompeda	Kadappally College Bus stop	NH66	National Highway	11	2	41
1430	Kollam	KOLLAM CITY	Karunagappally PS	Maranthithalam Level Cross	Karunagappally-Kottarakkara Road	Other Road	11	2	41
1431	Alappuzha	ALAPPUZHA	Alappuzha North	Mangalam Junction	SH66	State Highway	11	2	41
1432	Thirissur	THIRISSUR CITY	Manruthy	Mullakkara Sree Mariyamman Kovil	NH544	National Highway	11	2	41
1433	Kollam	KOLLAM CITY	Chavara PS	Vaduthala Chavara	NH183A	National Highway	11	2	41
1434	Wayanad	WAYANAD	Vythiri	Lakkidi, Kunnathidavaka	NH766	National Highway	8	5	40
1435	Thirissur	THIRISSUR CITY	Warakkancherry	Inhabd Shayan Madrasa Mosque	SH22	State Highway	8	5	40
1436	Malappuram	MALAPPURAM	Kondotty	Peringave Road Junction	NH966	National Highway	8	5	40
1437	Malappuram	MALAPPURAM	Kalpakancherry	Puthanathani	NH66	National Highway	8	4	40
1438	Ernakulam	ERNAKULAM RURAL	Muvattupuzha	Aaroor Pump Junction	SH11	State Highway	8	4	40
1439	Kannur	KANNUR	New Mahe	Punnol Bus stop	NH66	National Highway	8	4	40
1440	Kottayam	KOTTAYAM	Pampady	8th Mile Junction Velloor	NH183	National Highway	8	4	40
1441	Palakkad	PALAKKAD	Kasaba	Petta Bus stop Elipopoly	SH62	State Highway	8	4	40
1442	Thiruvananthapuram	THIRUVANANTHAPURAM RURAL	Kanjiramkulam	Puthiyathura Junction	Poovar - Vizhinjam Road	Other Road	8	4	40
1443	Palakkad	PALAKKAD	Cherlassery	Maha Bhairava Mandapam	Patambi - Cherlassery Road	Other Road	8	4	40
1444	Ernakulam	ERNAKULAM CITY	Ernakulam Central	Jos Junction Ernakulam	Mahatma Gandhi Road	Other Road	12	2	40
1445	Kollam	KOLLAM RURAL	Anchal PS	Kannanodu	Alechnery-Channappetta-Onthupacha Road	Other Road	12	1	40
1446	Kollam	KOLLAM CITY	Kollam West PS	Anchuthengimoodu Bus stop	Nendikkara-Chinnakkada Road	Other Road	12	1	40
1447	Thiruvananthapuram	THIRUVANANTHAPURAM RURAL	Parassala	Parakkada Bus stop	Parakkada-Vellarada Road	Other Road	12	1	40
1448	Kozhikode	KOZHIKODE RURAL	Nadapuram	Musjidul Huda, Kayapanachi	SH38	State Highway	12	1	40
1449	Kozhikode	KOZHIKODE CITY	Med. College	Chevayur Junction	Mavoor-Medical College Road	Other Road	12	1	40
1450	Kollam	KOLLAM CITY	Kottiyam PS	Salafi Masjid Mosque Kottiyam	NH66	National Highway	12	1	40
1451	Pathanamthitta	PATHANAMTHITTA	Kodumom	Kodumom Stadium	Ezhamkulam Kaipattor Road	Other Road	12	1	40
1452	Ernakulam	ERNAKULAM CITY	Traffic West PS						



Sl No.	District	Police District	Name of Police Station	Place of Occurrence	Name of Road	Type of Road	Total Fatal and Grievous Injury Crashes	Total Fatalities	Crash Severity Index
1461	Kottayam	KOTTAYAM	Chingavanam	Mandiram Junction	SH9	State Highway	12	1	40
1462	Kottayam	KOTTAYAM	Palikkathodu	St Antony's High School	Chengalam-Ottakkal Road	Other Road	12	1	40
1463	Kottayam	KOTTAYAM	Kidangoor	St Jude's Shrine Kummannoor	SH32	State Highway	12	1	40
1464	Kottayam	KOTTAYAM	Gandhinagar	Chavittuvani Bus stop	SH1	State Highway	12	1	40
1465	Ernakulam	ERNAKULAM CITY	Traffic West PS	Pappangamukku Bus stop	SH66	State Highway	12	1	40
1466	Ernakulam	ERNAKULAM CITY	Traffic East PS	Thrippukki Junction	Chandoor Road	Other Road	12	1	40
1467	Thirissur	THIRISSUR RURAL	Mathilakam	Mathilmoola Junction	NH66	National Highway	12	1	40
1468	Thirissur	THIRISSUR RURAL	Anthikad	Kandassankadavu Bus stop	SH75	State Highway	12	1	40
1469	Malappuram	MALAPPURAM	Kottakkal	Puthoor Junction	SH71	State Highway	12	1	40
1470	Kozhikode	KOZHIKODE RURAL	Kakkur	Chellanur Bus stop (Please do check crash)	Kozhikode-Balussery Road	Other Road	12	1	40
1471	Kannur	KANNUR	Mattannur	Chalode Bus stop	Kannur-Mattannur-Coong Road	Other Road	12	1	40
1472	Thirissur	THIRISSUR CITY	Wadakkanchery	Govt District Hospital Ottupara	SH22	State Highway	12	1	40
1473	Thirissur	THIRISSUR CITY	Vadakkekkad	Masjid Nabavi Edakkara	NH66	National Highway	12	1	40
1474	Malappuram	MALAPPURAM	Changaramkulam	Naduavattom Junction	SH69	State Highway	12	1	40
1475	Kottayam	KOTTAYAM	Vaikom	Kacherikavala Bus stop/ Padinjarenada Bus	W Gate Road	Other Road	12	1	40
1476	Thirissur	THIRISSUR RURAL	Chalakkudy	Chithwa Bus stop	Chalakkudy-Vellikulangara Road	Other Road	12	1	40
1477	Palakkad	PALAKKAD	Puduvazhyan	Puduvazhyan Bus stop	SH27	State Highway	12	1	40
1478	Malappuram	MALAPPURAM	Nilambur	Sree Swami Ayyappa Temple Nilambur/IG	SH28	State Highway	12	1	40
1479	Thirissur	THIRISSUR RURAL	Cheppu	Thayankulangara Bus Stand	Cheppu-Thiruprayar Road	Other Road	12	1	40
1480	Kozhikode	KOZHIKODE RURAL	Koylandy	Arangadathu, Chengottukavu OverBridge	NH66	National Highway	12	1	40
1481	Kannur	KANNUR	Payyanur	Kanchimundi Temple Payanur	Main Road	Other Road	12	1	40
1482	Thiruvananthapuram	THIRUVANANTHAPURAM RURAL	Nageri	Gandhidham Junction	Karrette-Palode Road	Other Road	12	1	40
1483	Thiruvananthapuram	THIRUVANANTHAPURAM RURAL	Vattappara	Amalambam Nagar Vattappara Bus stop	SH1	State Highway	12	1	40
1484	Ernakulam	ERNAKULAM RURAL	Perumbavoor	Chelamattom Bus stop	SH1	State Highway	12	1	40
1485	Thiruvananthapuram	THIRUVANANTHAPURAM CITY	Valiyathura	Kochuvelli Railway Station	Vali Venpalavattom Road	Other Road	12	1	40
1486	Thiruvananthapuram	THIRUVANANTHAPURAM CITY	Museum	Marappalam Junction	Patton-Kowdiar Road	Other Road	12	1	40
1487	Kollam	KOLLAM CITY	Kollam East PS	Kallupalam Bridge	Main Road	Other Road	12	1	40
1488	Kottayam	ERNAKULAM RURAL	Chingavanam	Pullichayal Junction	SH11	State Highway	12	1	40
1489	Ernakulam	ERNAKULAM CITY	Cheranelloor	Edayakunnam Bus stop	Chittoor-Chernallur Road	Other Road	12	1	40
1490	Ernakulam	ERNAKULAM RURAL	Muvattupuzha	Kacherihazham Junction	SH11	State Highway	12	1	40
1491	Kannur	KANNUR	Pariyaram MC PS	Pariyaram Medical College Bus stop	NH66	National Highway	12	1	40
1492	Thiruvananthapuram	THIRUVANANTHAPURAM CITY	Vattiyorkavu	CPT Junction	Kachani Aruvikkara Road	Other Road	12	1	40
1493	Pathanamthitta	PATHANAMTHITTA	Chittar	Chittar Bus stop	Chittar-Angamoozhy Road	Other Road	12	1	40
1494	Pathanamthitta	PATHANAMTHITTA	Pulikkeshu	Alandthuthy Bridge	SH6	State Highway	12	1	40
1495	Alappuzha	ALAPPUZHA	Cherthala	Saktheeswaram Junction	Cherthala Road	Other Road	12	1	40
1496	Alappuzha	ALAPPUZHA	Chengannur	Cheriyannadu Junction	SH10	State Highway	12	1	40
1497	Kozhikode	KOZHIKODE CITY	Med. College	Palakutti Bus stop (Hi-Lite Mall)	NH66	National Highway	12	1	40
1498	Kozhikode	KOZHIKODE CITY	Med. College	Velliparamb Sunni Masjid	Mavoor Road	Other Road	12	1	40
1499	Kannur	ERNAKULAM RURAL	Kuthuparamba	Kuthuparamba Busstop	SH430	State Highway	12	1	40
1500	Thiruvananthapuram	THIRUVANANTHAPURAM RURAL	Parassala	Pavalithar Junction	NH66	National Highway	12	1	40
1501	Alappuzha	ALAPPUZHA	Cherthala	Kutikkadu Busstop	Thyckal-Cherthala Road	Other Road	12	1	40
1502	Ernakulam	ERNAKULAM CITY	Elamakkara	Edappally Church Busstop	Palarivattom - Edappally Road	Other Road	12	1	40
1503	Ernakulam	ERNAKULAM CITY	Fort Kochi	Amaravathi Busstop	KB Jacob Road	Other Road	12	1	40
1504	Ernakulam	ERNAKULAM RURAL	Kundumpaddy	Pullichayal Bridge	State Highway	12	1	40	
1505	Alappuzha	ALAPPUZHA	Manjeri	Payikkara Bus Stop	State Highway	12	1	40	
1506	Kozhikode	KOZHIKODE CITY	Feroke	Pooananor Palli, Ramanattukara	Old NH 66	National Highway	12	1	40
1507	Thiruvananthapuram	THIRUVANANTHAPURAM CITY	Museum	Aalithara Junction	CV Raman Pillai Road	Other Road	12	1	40
1508	Thiruvananthapuram	THIRUVANANTHAPURAM RURAL	Vellarada	Triumphal A.G Church	Parassala Vellarada Road	Other Road	12	1	40
1509	Malappuram	MALAPPURAM	Theridipalam	Parambilpeedika	Palakkal - Karuvankatu Road	Other Road	12	1	40
1510	Ernakulam	ERNAKULAM RURAL	Hunda	Hunda Busstop	NH54	National Highway	12	1	40
1511	Kozhikode	KOZHIKODE RURAL	Payoli	Muhyudeen Juma Masjid Iringal	NH66	National Highway	12	1	40
1512	Malappuram	MALAPPURAM	Kuttiyaram	Moodal Darga shareef	NH66	National Highway	12	1	40
1513	Ernakulam	ERNAKULAM RURAL	Puthencruz	Kadayiruppu	Kadayiruppu Pattimattom Road	Other Road	12	1	40
1514	Ernakulam	ERNAKULAM RURAL	Aluva	Chalakkal	Aluva Perumbavoor Road	Other Road	12	1	40
1515	Kottayam	KOTTAYAM	Paik	Cherthala Bus stop	State Highway	12	1	40	
1516	Kottayam	KOTTAYAM	Rampuram	Manathoor Rampuram Road Junction	SH 8	State Highway	9	7	39
1517	Kollam	KOLLAM RURAL	Thennala PS	Masjid Urukunnu	NH744	National Highway	9	5	39
1518	Alappuzha	ALAPPUZHA	Haripad	Kalpakavandi, Karuvatta	NH66	National Highway	9	5	39
1519	Thirissur	THIRISSUR CITY	Vadakkekkad	Moornayini Beach Road	NH66	National Highway	9	5	39
1520	Thiruvananthapuram	THIRUVANANTHAPURAM RURAL	Kanjirankulam	Bus shelter Pulluvila	Pooavar - Vizhinjam Road	Other Road	9	4	39
1521	Ernakulam	ERNAKULAM CITY	Manjeri	Aravi Bypass Link Road Junction	NH766	National Highway	9	4	39
1522	Wayanad	WAYANAD	Meenangadi	Home Of God Church	NH766	National Highway	9	3	39
1523	Alappuzha	ALAPPUZHA	Chengannur	Kizhakkennada, Puliyoor	SH10	State Highway	9	3	39
1524	Malappuram	MALAPPURAM	Malappuram	Pottammal Masjid	NH966	National Highway	9	3	39
1525	Kozhikode	KOZHIKODE CITY	Traffic City	Mampuzha Bridge	NH66	National Highway	9	3	39
1526	Thiruvananthapuram	THIRUVANANTHAPURAM RURAL	Kalambilam	Vadasserkkanal Junction	Vadakkala Kallambalam Road	Other Road	9	3	39
1527	Alappuzha	ALAPPUZHA	Pulicunnu	Civil Station Junction Menkompu	SH11	State Highway	9	3	39
1528	Thirissur	THIRISSUR RURAL	Vadanappally	Chullipadi Busstop	NH66	National Highway	9	3	39
1529	Wayanad	WAYANAD	Vythiri	Vythiri	NH766	National Highway	9	3	39
1530	Kasaragod	KASARAGOD	Manjeshwar	Masjid Near Uppala	NH66	National Highway	9	3	39
1531	Kannur	KANNUR	Payyanur	Perumbia Juma Masjid	NH66	National Highway	9	3	39
1532	Ernakulam	ERNAKULAM CITY	Udayampoor	Poothottu Bridge	SH15	State Highway	9	3	39
1533	Malappuram	MALAPPURAM	Tirur	Naduvilangadi Junction Tirur	Tirur - Kadalundi Road	Other Road	9	3	39
1534	Kozhikode	KOZHIKODE CITY	Feroke	Thirichilangadi Etenaal Road Junction	SH28	State Highway	9	3	39
1535	Thiruvananthapuram	THIRUVANANTHAPURAM RURAL	Venjaranmood	Arbalamukku, Keezhaykonam	Kazhakkuttom - Thyckode Road	Other Road	9	3	39
1536	Ernakulam	ERNAKULAM CITY	Ambalamood	Karimnagar Junction	Chittipuzha-Ponjassery Road	Other Road	9	3	39
1537	Alappuzha	ALAPPUZHA	Nooranadu	Nooranad Para Junction	State Highway	9	3	39	
1538	Palakkad	PALAKKAD	Palakkad Town South	Sawrida Colony Road	Other Road	9	3	39	
1539	Palakkad	PALAKKAD	Palakkad Town South	Govt Medical College Bus Stop	NH544	National Highway	9	3	39
1540	Kollam	KOLLAM CITY	Eravipuram	Kaluthazham, Ayathi	NH66	National Highway	9	3	39
1541	Kottayam	KOTTAYAM	Ettumanoor	Railway overbridge	SH32	State Highway	9	3	39
1542	Thirissur	THIRISSUR RURAL	Koratty	Chalakkudy Bridge	NH544	National Highway	9	3	39
1543	Thiruvananthapuram	THIRUVANANTHAPURAM RURAL	Anned	Sree Maheswaraashty Vellanad	Anned - Vellanad Road	Other Road	9	3	39
1544	Ernakulam	ERNAKULAM RURAL	Edathala	U.S.R.O Busstop	SH16	State Highway	9	3	39
1545	Kannur	KANNUR	Iritty	Jabbarikadavu - Payam Road Junction	Iritty - Nedumolli Rd	Other Road	9	3	39
1546	Ernakulam	ERNAKULAM RURAL	Mulanthuruthy	Chalakkapara Kursh	Kanjiramattom Thalayalparambu Road	Other Road	9	3	39
1547	Malappuram	MALAPPURAM	Manakada	Juma Masjid Thadathil Valav	NH966	National Highway	9	3	39
1548	Thirissur	THIRISSUR RURAL	Mathilakam	Kallada Bus Stop	NH66	National Highway	9	3	39
1549	Thiruvananthapuram	THIRUVANANTHAPURAM CITY	Vizhinjam	Thennoorikannal Junction	Kovalam Road	Other Road	13	0	39
1550	Alappuzha	ALAPPUZHA	Thirikkunnapuzha	Pathiyankara Juma Masjid	Arattupuzha - Thirikkunnapuzha Road	Other Road	13	0	39
1551	Ernakulam	ERNAKULAM RURAL	Munambam	Karuthala Bridge	Pallippuram Road	State Highway	13	0	39
1552	Pathanamthitta	PATHANAMTHITTA	Thiruvalla	Thottabagham Bus Stop	SH17	State Highway	13	0	39
1553	Thiruvananthapuram	THIRUVANANTHAPURAM CITY	City Traffic	LP School Junction	Pachalloor Punkulam Road	Other Road	13	0	39
1554	Thiruvananthapuram	THIRUVANANTHAPURAM RURAL	Nattargal	Nattargal Junction	SH48	State Highway	13	0	39
1555	Pathanamthitta	PATHANAMTHITTA	Adoor	Manakala	NH183A	National Highway	13	0	39
1556	Ernakulam	ERNAKULAM RURAL	Njarakkal	Valappu Junction	SH63	State Highway	13	0	39
1557	Thirissur	THIRISSUR RURAL	Aloor	Kalattur Panchayat Busstop	SH61	State Highway	13	0	39
1558	Thiruvananthapuram	THIRUVANANTHAPURAM CITY	City Traffic	Thiruvananthapuram Airport Exit Road Junction	NH66	National Highway	13	0	39
1559	Ernakulam	ERNAKULAM CITY	Traffic East PS	St. Martin Junction	Baranji Road	Other Road	13	0	39
1560	Ernakulam	ERNAKULAM RURAL	Edathala	Giri Rajagiri Hospital Busstop	SH16	State Highway	13	0	39
1561	Thiruvananthapuram	THIRUVANANTHAPURAM CITY	City Traffic	Valiyapally Manacadu	Kanjirankulam Road	Other Road	13	0	39
1562	Ernakulam	ERNAKULAM RURAL	North Parur	Paravoor Market Busstop	NH66	National Highway	13	0	39
1563	Pathanamthitta	PATHANAMTHITTA	Pathanamthitta	MD Lower Primary School	SH8	State Highway	13	0	39
1564	Thirissur	THIRISSUR RURAL	Vadanappally	Ethal Busstop	NH66	National Highway	13	0	39
1565	Duik	DUIK	Thodupuzha	Kanjiramattom Bypass Junction	Thodupuzha Town Road	Other Road	13	0	39
1566	Kottayam	KOTTAYAM	Kottayam West	Thirunakkara Temple	Temple Road	Other Road	13	0	39
1567	Ernakulam	ERNAKULAM CITY	Elamakkara	Pottakuzhi - Mamangalam Road Junction	Deshabhimani Road	Other Road	13	0	39
1568	Ernakulam	ERNAKULAM RURAL	Muvattupuzha	Mekkadambu Panchayath Busstop	NH85	National Highway	13	0	39
1569	Alappuzha	ALAPPUZHA	Manachery	Madayanthodu Road Junction	SH40	State Highway	13	0	39
1570	Ernakulam	ERNAKULAM CITY	Udayampoor	Valiyakulam Bus Stop	SH15	State Highway	13	0	39
1571	Alappuzha	ALAPPUZHA	Kuruthikkad	Nalumukku Bus Stop	Kollam - Theni Higway	Other Road	13	0	39
1572	Alappuzha	ALAPPUZHA	Punnapra	Thookkukulam Bus Stop	NH66	National Highway	13	0	39
1573	Kottayam	KOTTAYAM	Gandhinagar	Varissery Junction	Kottayam Medical College Bypass Road	Other Road	13	0	39
1574	Kollam	KOLLAM CITY	Kilkollur PS	Zyatharumoodu Juma Masjid	NH744	National Highway	13	0	39
1575	Ernakulam	ERNAKULAM RURAL	North Parur	Kochal Busstop	NH66	National Highway	13	0	39
1576	Ernakulam	ERNAKULAM RURAL	Aluva West	Parad Road Junction	NH766	Other Road	13	0	39
1577	Ernakulam	ERNAKULAM RURAL	Kodanadu	Thottuva Bus Stop	Valloam - Kodanad	Other Road	13	0	39
1578	Alappuzha	ALAPPUZHA	Mararikulam	Cappela Koratty Pali, SL Puram	NH66	National Highway	10	4	38
1579	Malappuram	MALAPPURAM	Malappuram	Masjid Rahmath	NH966	National Highway	10	4	38
1580	Kollam	KOLLAM CITY	Karunagapally PS	Cherazhakkal Dew Temple	Alappadu road	Other Road	10	3	38
1581	Kozhikode	KOZHIKODE CITY	Traffic City	Karanthur Bus Stop	NH766	National Highway	10	3	38
1582	Thiruvananthapuram	THIRUVANANTHAPURAM CITY	City Traffic	Subhash Nagar Junction	Airport Road	Other Road	10	3	38
1583	Thiruvananthapuram	THIRUVANANTHAPURAM RURAL	Venjaranmood	Ayiravally Temple	SH1	State Highway	10	3	38
1584	Kollam	KOLLAM RURAL	Sooranad PS	Cinnamparambu Bus Stop	NH 183 A	National Highway	10	3	38
1585	Palakkad	PALAKKAD	Manmarkad	Kalladi Higher Secondary School	NH966	National Highway	10	3	38
1586	Ernakulam	ERNAKULAM RURAL	Aluva West	Vazhikulangara - Ananchal Road Junction	Aluva - Paravoor Road	Other Road	10	3	38
1587	Ernakulam	ERNAKULAM CITY	Kalamassery	Changanpuzha nagar Road Junction	NH544	National Highway	10	3	38
1588	Kollam	KOLLAM CITY	Ochira PS	Vazhakkavu post office Road junction	NH66	National Highway	10	2	38
1589	Malappuram	MALAPPURAM	Vengara	Kooriyad Masjid	NH66	National Highway	10	2	38
1590	Kollam	KOLLAM CITY	Chavara PS	Government Arava Seva Higher Secondary	NH66	National Highway	10	2	38
1591	Kottayam	KOTTAYAM	Kumarakom	Parambi Sree Bhadrakali Temple	SH 42	State Highway	10	2	38
1592	Thirissur	THIRISSUR RURAL	Vadanappally	Edissery Bus Stop	NH66	National Highway	10	2	38
1593	Malappuram	MALAPPURAM	Nilambur	Masjid Mamand	SH28	State Highway	10	2	38
1594	Malappuram	MALAPPURAM	Edakkara	Chungattahara Road junction	SH28	State Highway	10	2	38
1595	Kozhikode	KOZHIKODE RURAL	Perambra	Kadiyangad Bridge	SH 54	State Highway	10	2	38
1596	Kannur	KANNUR	Valatpannam	Keecheri	NH66	National Highway	10	2	38
1597	Kannur	KANNUR	Alakode	Alakode bus stop	SH59	State Highway	10	2	38
1598	Kasaragod	KASARAGOD	Hosdurg	Kanjangadu Near P.V.T Bus Stand	NH42	National Highway	10	2	38



Sl No.	District	Police District	Name of Police Station	Place of Occurrence	Name of Road	Type of Road	Total Fatal and Grievous Injury Crashes	Total Fatalities	Crash Severity Index
1607	Kannur	KANNUR	Parivaram MC PS	Pazhavanagadi Road Junction	NH66	National Highway	10	2	38
1608	Thiruvananthapuram	THIRUVANANTHAPURAM RURAL	Kadakkavoor	Thoppichanthea Bus Stop	Alamcode Kadakkavoor Anchuthengu Road	Other Road	10	2	38
1609	Malappuram	MALAPPURAM	Valanchery	Valayakunnu Angadi Bus Stop	Koppam - Valanchery Road	Other Road	10	2	38
1610	Malappuram	MALAPPURAM	Changaramkulam	Kolikkara Masjid ( Pakistan Kolary )	SH69	State Highway	10	2	38
1611	Kozhikode	KOZHIKODE CITY	Traffic City	U. CyberPark Road Junction	NH66	National Highway	10	2	38
1612	Kottayam	KOTTAYAM	Kaduthuruthy	Kothanallor Channakkala Road Junction	NH115	State Highway	10	2	38
1613	Thirissur	THIRISSUR CITY	Kunnankulam	Mazhuvanchery Bus Stop	SH 69	State Highway	10	2	38
1614	Thirissur	THIRISSUR RURAL	Valappad	Muriyanthodu Bus Stop	NH66	National Highway	10	2	38
1615	Kozhikode	KOZHIKODE CITY	Traffic City	6th Mile Bus Stop	Mavoor Road Kozhikode	Other Road	10	2	38
1616	Pathanamthitta	PATHANAMTHITTA	Enathu (old Kakkad)	Kandanpaddy Junction	NH 183 A	National Highway	10	2	38
1617	Alappuzha	ALAPPUZHA	Poochakkal	Lesim Bus Stop	Cheerthala - Arookutty Road	Other Road	10	2	38
1618	Ernakulam	ERNAKULAM RURAL	Varapuzha	Sree Dharmasastha Temple	NH 966 A	National Highway	10	2	38
1619	Palakkad	PALAKKAD	Alathur	Chundakkad Jumma Masjid	SH 74	State Highway	10	2	38
1620	Kollam	KOLLAM CITY	Paravoor PS	Kottuvankonam Junction	Paravur - Parippally Road	Other Road	10	2	38
1621	Idukki	IDUKKI	Karimannoor	Parekkavala Bus Stop	SH41	State Highway	10	2	38
1622	Ernakulam	ERNAKULAM RURAL	Kothamangalam	Inumalappady Puthupaddy Road Junction	NH 85	National Highway	10	2	38
1623	Malappuram	MALAPPURAM	Ponnani	I J Posti Bus Stop	Palakkad - Ponnani road	Other Road	10	2	38
1624	Thiruvananthapuram	THIRUVANANTHAPURAM CITY	Pettah	Highway bridge	NH 66	National Highway	10	2	38
1625	Pathanamthitta	PATHANAMTHITTA	Thiruvalla	CSI Church Road Junction	NH 183	National Highway	10	2	38
1626	Thirissur	THIRISSUR CITY	Thirissur Town East	Manorama Round about	Ikkanda Warrior Road	Other Road	10	2	38
1627	Ernakulam	ERNAKULAM RURAL	Muvattupuzha	Pulinchodu Junction	SH1	State Highway	10	2	38
1628	Thirissur	THIRISSUR RURAL	Vadappally	Thiruvallur Centre Bus Stop	NH66	National Highway	10	2	38
1629	Thirissur	THIRISSUR RURAL	Kapamangalam	Kapamangalam Bus Stop	NH66	National Highway	10	2	38
1630	Palakkad	PALAKKAD	Kozhinjampara	Kozhinjampara Bus Stand	SH52	State Highway	10	2	38
1631	Kannur	KANNUR	Irithy	Irithy Bus Stop	Thalaserry-Coorg Road	State Highway	10	2	38
1632	Kasaragod	KASARAGOD	Manjeshwar	Kanyana - Bayer - Uppala Road Junction	NH66	National Highway	10	2	38
1633	Thiruvananthapuram	THIRUVANANTHAPURAM CITY	Karamana	Edagramam Junction	Karamana Thiruvallam Road	Other Road	10	2	38
1634	Ernakulam	ERNAKULAM RURAL	Edathala	Kudatpadi Bus Stop	SH116	State Highway	11	2	37
1635	Ernakulam	ERNAKULAM RURAL	Piravom	Kakkad Kolikkal Road Junction	Kakkad Thottabhaagha Road	Other Road	10	2	38
1636	Kollam	KOLLAM RURAL	Ezhukone PS	Kallumpuram Junction	NH744	National Highway	10	2	38
1637	Kozhikode	KOZHIKODE RURAL	Thamarassery	Jubilee Road Junction	NH766	National Highway	10	2	38
1638	Kannur	KANNUR	Kannapuram	Cherukunnu Thara BusStop	Plathara-Pappinisseri road	Other Road	10	2	38
1639	Kollam	KOLLAM RURAL	East Kallada PS	Munroelstand - Chittumala Road Junction	Adoor-Kollam Road	State Highway	10	2	38
1640	Kottayam	KOTTAYAM	Thalassiparambu	Varkinkunnu Bus Stop	Karimattom Thalassiparambu Road	Other Road	10	2	38
1641	Thirissur	THIRISSUR CITY	Viyur	Peringavu	Viyur Peringavu Road	Other Road	10	2	38
1642	Kannur	KANNUR	Kannur Town	Mele Chovva Bus Stop	NH66	National Highway	10	2	38
1643	Thirissur	THIRISSUR RURAL	Mathilakam	Vasudevaswalam Valavu Busstop	NH66	National Highway	7	5	37
1644	Kozhikode	KOZHIKODE CITY	Traffic City	Manikoth Road Junction	NH66	National Highway	7	4	37
1645	Thirissur	THIRISSUR CITY	Medical College PS	Gramala Bus Stop	SH 122	State Highway	7	4	37
1646	Malappuram	MALAPPURAM	Arescode	Town Sunni Juma Masjid	Arescode - Manjeri Road	Other Road	7	4	37
1647	Kasaragod	KASARAGOD	Manjeshwar	Shiveshakthi Kunjathur Temple Road Junction	NH66	National Highway	11	2	37
1648	Thirissur	THIRISSUR RURAL	Mathilakam	Kopprakkalam Bus Stop	NH66	National Highway	11	2	37
1649	Ernakulam	ERNAKULAM CITY	Udayamperoor	Poothotta Puthen Kaavu Busstop	SH15	State Highway	11	2	37
1650	Pathanamthitta	PATHANAMTHITTA	Thiruvalla	Manjari Junction Bus Stop	SH7	State Highway	11	2	37
1651	Thiruvananthapuram	THIRUVANANTHAPURAM RURAL	Kalambalam	Thottakkadu Thayakavu	NH66	National Highway	11	1	37
1652	Thiruvananthapuram	THIRUVANANTHAPURAM RURAL	Vellarada	Karakonam Viamkulam Radd Junction	Parassala Vellarada Road	Other Road	11	1	37
1653	Kozhikode	KOZHIKODE RURAL	Vatakara	Edodi, Vadakara	Old NH 66	Other Road	11	1	37
1654	Ernakulam	ERNAKULAM CITY	Kannamal	Kannamal Shap Bus Stop	SH66	State Highway	11	1	37
1655	Pathanamthitta	PATHANAMTHITTA	Thiruvalla	Muthoor - Kuttipuzha Road Junction	Thiruvalla - Mallappally Rd	Other Road	11	1	37
1656	Kottayam	KOTTAYAM	Erothupetta	Perakappalam Bus Stop	SH23	State Highway	11	1	37
1657	Alappuzha	ALAPPUZHA	Aroor	Aroormukkam Bus Stop	Aroor Thoppumpadi road	Other Road	11	1	37
1658	Alappuzha	ALAPPUZHA	Thirikkunnapuzha	Valiyakulangara Devi temple	Thattarambalam-Thirikkunnapuzha road	Other Road	11	1	37
1659	Kottayam	KOTTAYAM	Pampady	MGM Junction	NH183	National Highway	11	1	37
1660	Idukki	IDUKKI	Adimali	Milumpady Bus Stop	NH 185	National Highway	11	1	37
1661	Ernakulam	ERNAKULAM CITY	Traffic East PS	Keshavenpady Bus Stop	NH66	National Highway	11	1	37
1662	Ernakulam	ERNAKULAM RURAL	Muvattupuzha	Nirmala College Bus Stop	SH 8	State Highway	11	1	37
1663	Ernakulam	ERNAKULAM RURAL	Pothanikkadu	Painottor Bus Stand	SH 43	State Highway	11	1	37
1664	Ernakulam	ERNAKULAM RURAL	Aluva	Carmel Hospital Bus Stop	SH 16	State Highway	11	1	37
1665	Thirissur	THIRISSUR CITY	Ollur	Ollur Industrial Estate	High Road Ollur	Other Road	11	1	37
1666	Thirissur	THIRISSUR CITY	Ollur	Nellikunnu Anchery Road Junction	Thirissur Mannamangalam Road	Other Road	11	1	37
1667	Thirissur	THIRISSUR RURAL	Mathilakam	Kazhayanambalam Bus Stop	NH66	National Highway	11	1	37
1668	Malappuram	MALAPPURAM	Kalpakanchery	Makham Masjid Puthanathani	NH66	National Highway	11	1	37
1669	Kozhikode	KOZHIKODE CITY	Traffic City	Farooq Masjid	Mavoor Road Kozhikode	Other Road	11	1	37
1670	Kannur	KANNUR	Alakode	Karuvanchal	SH59	State Highway	11	1	37
1671	Thiruvananthapuram	THIRUVANANTHAPURAM CITY	City Traffic	Sree.kalloor Appupankavu Temple	Nemom-Punnamood Road	Other Road	11	1	37
1672	Thirissur	THIRISSUR RURAL	Koodussallur	Okay hospital road Junction	Thiruvangalur Erivad Road	Other Road	11	1	37
1673	Kannur	KANNUR	Kuthuparamba	Arjakkady Town	Thalaserry-Innikur Road	Other Road	11	1	37
1674	Kasaragod	KASARAGOD	Hosdurg	Bagat Singh Road Junction	NH 66	National Highway	11	1	37
1675	Kottayam	KOTTAYAM	Pala	Poovarani	SH48	State Highway	11	1	37
1676	Ernakulam	ERNAKULAM RURAL	Perumbavoor	Kanjirakkad Bus Stop	SH1	State Highway	11	1	37
1677	Thirissur	THIRISSUR CITY	Cheruthuruthy	Cheruthuruthy Bus Stop	SH22	State Highway	11	1	37
1678	Thiruvananthapuram	THIRUVANANTHAPURAM CITY	Thiruvalla	City Traffic Nagar Ave Junction	Perookkada-Mannanthala Road	Other Road	11	1	37
1679	Kottayam	KOTTAYAM	Kottayam East	Vadavathoor Junction	NH183	Other Road	11	1	37
1680	Thirissur	THIRISSUR CITY	Kunnankulam	GHSS Kadavallur	SH69	State Highway	11	1	37
1681	Thiruvananthapuram	THIRUVANANTHAPURAM RURAL	Pothencode	Vavara Ambalam Junction	Pothencode Murukkumpuzha Road	Other Road	11	1	37
1682	Thiruvananthapuram	THIRUVANANTHAPURAM RURAL	Kadakkavoor	Hospital Bus Stop Vakkom	Vakkom Main Road	Other Road	11	1	37
1683	Kollam	KOLLAM RURAL	East Kallada PS	Boorumukku Bus Stop	Kollam - Themi Higway	Other Road	11	1	37
1684	Kottayam	KOTTAYAM	Kuravilangudi	Konikal Junction	SH32	State Highway	11	1	37
1685	Ernakulam	ERNAKULAM RURAL	Puthencruz	St. George Jacobite Syrian Orthodox Church	Church Road	Other Road	11	1	37
1686	Ernakulam	ERNAKULAM RURAL	Vadakkakara	Chendamangalam Bridge	Paliyam Road	Other Road	11	1	37
1687	Ernakulam	ERNAKULAM RURAL	Chengamanadu	Puthenchodu Busstop	Athani - Paravoor Rd	Other Road	11	1	37
1688	Thirissur	THIRISSUR CITY	Thirissur Town West	Panchikkal Bridge	Ayanthole Road	Other Road	11	1	37
1689	Thirissur	THIRISSUR RURAL	Mali	Vadama Junction	SH151	State Highway	11	1	37
1690	Kozhikode	KOZHIKODE RURAL	Vatakara	Karimnagar Junction	SH1	National Highway	11	1	37
1691	Thiruvananthapuram	THIRUVANANTHAPURAM RURAL	Naruvamoodu	Nadukkadu Bus Stop	Pravachambalam - Ooruttambalam Road	Other Road	11	1	37
1692	Kottayam	KOTTAYAM	Vakkom	Vakkom Valiyakavala Junction	SH15	State Highway	11	1	37
1693	Idukki	IDUKKI	Adimali	Govt. High School Machipilavu	NH85	National Highway	11	1	37
1694	Ernakulam	ERNAKULAM CITY	Thikkakara	Kakkanad Bus Stop	NO 2 Quarters - Mavelipuram Road	Other Road	11	1	37
1695	Ernakulam	ERNAKULAM CITY	Palazhyttom	Ponnunni Railway Overbridge	Manakavil Vailoppilli Road	Other Road	11	1	37
1696	Ernakulam	ERNAKULAM RURAL	Kurupumpady	Kurupumpady Busstop	SH16	State Highway	11	1	37
1697	Ernakulam	ERNAKULAM RURAL	Anagamaly	Bank Junction Busstop	NH544	National Highway	11	1	37
1698	Ernakulam	ERNAKULAM RURAL	Muvattupuzha	Kuriyannala Busstop	NH85	National Highway	11	1	37
1699	Ernakulam	ERNAKULAM RURAL	Muvattupuzha	Annikkodu Pallathazham Busstop	SH8	State Highway	11	1	37
1700	Thirissur	THIRISSUR CITY	Pazhayanoor	Temple Road Junction	SH40/SH41	State Highway	11	1	37
1701	Kozhikode	KOZHIKODE RURAL	Vatakara	Thazhe Angadi Road Junction	Court Road	Other Road	11	1	37
1702	Kannur	KANNUR	Kuthuparamba	Pookod-Cheruvanchery Road Junction	SH38/SH30	State Highway	11	1	37
1703	Thiruvananthapuram	THIRUVANANTHAPURAM RURAL	Aruvikkara	Aruvikkara Edaman Siva Temple	Edaman Rd	Other Road	11	1	37
1704	Thirissur	THIRISSUR CITY	Peramangalam	Puzhakkal Junction	SH69	State Highway	11	1	37
1705	Thirissur	THIRISSUR RURAL	Cherpu	Kanjirathodu Road Junction	SH22	State Highway	11	1	37
1706	Thirissur	THIRISSUR RURAL	Chalakkudy	Elinjira Bus Stand	SH21	State Highway	11	1	37
1707	Thirissur	THIRISSUR RURAL	Cherpu	Chirakkal Masjid	Cherpu Thiriprayar Road	Other Road	11	1	37
1708	Malappuram	MALAPPURAM	Thirurangudi	Masjidul Noor Chelari	NH66	National Highway	11	1	37
1709	Thiruvananthapuram	THIRUVANANTHAPURAM CITY	Thumba	TSC Hospital, Gurnagar, Kulathoor	NH66	National Highway	11	1	37
1710	Kollam	KOLLAM CITY	Paravoor PS	Paravoor Junction	Paravur - Parippally Road	Other Road	11	1	37
1711	Pathanamthitta	PATHANAMTHITTA	Pathanamthitta	Pathan. Pedika Kulam Junction	NH183A	National Highway	11	1	37
1712	Alappuzha	ALAPPUZHA	Kavayam	Miad-E-Sharif Memorial (MSM) College	SH1	National Highway	11	1	37
1713	Ernakulam	ERNAKULAM CITY	Thirikkakara	Club Junction Unnichira	Edappally - Pukkattupady Road	Other Road	11	1	37
1714	Ernakulam	ERNAKULAM RURAL	Muvattupuzha	Societypady Road Junction	SH1	State Highway	11	1	37
1715	Thiruvananthapuram	THIRUVANANTHAPURAM CITY	Perookkada	Oolampara Junction	Ambalamukku-Oolampara Road	Other Road	11	1	37
1716	Thiruvananthapuram	THIRUVANANTHAPURAM CITY	Museum	Annie Mascarene Square	CV Ramon Pillai Road	Other Road	11	1	37
1717	Thiruvananthapuram	THIRUVANANTHAPURAM RURAL	Kadakkavoor	Palimukku Bus Stop	Alamcode Kadakkavoor Anchuthengu Road	Other Road	11	1	37
1718	Kollam	KOLLAM CITY	Kollam East PS	Karbala Junction Bus Stop	Chennammukku Railway Station Road	Other Road	11	1	37
1719	Pathanamthitta	PATHANAMTHITTA	Adoor	High School Jn	NH183	National Highway	11	1	37
1720	Alappuzha	ALAPPUZHA	Chengannur	Mulakuzha Junction	SH1	State Highway	11	1	37
1721	Ernakulam	ERNAKULAM RURAL	Chengamanadu	Palaprasanthi/Companypady Busstop	Athani - Paravoor Road	Other Road	11	1	37
1722	Ernakulam	ERNAKULAM RURAL	Kothamangalam	Nellikuzhi Panchayath Busstop	SH116	State Highway	11	1	37
1723	Thirissur	THIRISSUR RURAL	Injalakkuda	Workshop Busstop Vadakkumkara	SH22	State Highway	11	1	37
1724	Kannur	KANNUR	Chakkarakkal	Peralassery temple bus stop	SH38	State Highway	11	1	37
1725	Kozhikode	KOZHIKODE RURAL	Atholi	Milma Parour uliyeri junction	SH38/SH34	State Highway	11	1	37
1726	Thirissur	THIRISSUR RURAL	Cherpu	St. Matthew's Syro Malabar Catholic Church	SH22	State Highway	11	1	37
1727	Idukki	IDUKKI	Thodupuzha	Canal Junction, Pattayamkavala	SH40/SH41	State Highway	11	1	37
1728	Malappuram	MALAPPURAM	Thirurangudi	Kakkad Bus Station	NH66	State Highway	11	1	37
1729	Kozhikode	KOZHIKODE CITY	Chevayur	Malikkadavu Junction Bus Stop	NH66	National Highway	11	1	37
1730	Thiruvananthapuram	THIRUVANANTHAPURAM CITY	Thumba	Valiyaveli Kanthorod Puthanpalli Juma Masjid	Thampuramukku Road	Other Road	11	1	37
1731	Thiruvananthapuram	THIRUVANANTHAPURAM RURAL	Parassala	Kottamam Junction Bus Stop	NH66	National Highway	11	1	37
1732	Thiruvananthapuram	THIRUVANANTHAPURAM RURAL	Pozhiyoor	Jehonah Salvation Church. Neethipuram	SH179	State Highway	11	1	37
1733	Thirissur	THIRISSUR CITY	Viyur	Padiukad	SH22	State Highway	11	1	37
1734	Kollam	KOLLAM RURAL	Chadayamangalam PS	St. Mary's Malankara Catholic Church	SH1	State Highway	8	4	36
1735	Malappuram	MALAPPURAM	Kottakkal	Valikkunnu Road Junction	NH66	National Highway	8	4	36
1736	Kasaragod	KASARAGOD	Bekal	Poochakkal Masjid	SH57	State Highway	8	4	36
1737	Thiruvananthapuram	THIRUVANANTHAPURAM RURAL	Kadimankulam	GLPS Puthenthoo	Veli - Perumathura Road	Other Road	8	3	36
1738	Pathanamthitta	PATHANAMTHITTA	Thiruvalla	Punnathaldu Padu Bus Stop	SH1	State Highway	8	3	36
1739	Ernakulam	ERNAKULAM RURAL	Muvattupuzha	St. George Jacobite Syrian Church, Thirikkal	SH1	State Highway	8	3	36
1740	Palakkad	PALAKKAD	Shomur	Koonathara Chayilvad Road Junction	Palakkad - Ponnani Road	Other Road	8	3	36
1741	Kasaragod	KASARAGOD	Bekal	Palakunnu Temple Stop	SH57	State Highway	8	3	36
1742	Kannur	KANNUR	Taliparamba	Pushpagiri Bus Stop	Taliparamba - Manakadavu - Coorg Road</				



Sl No.	District	Police District	Name of Police Station	Place of Occurrence	Name of Road	Type of Road	Total Fatal and Grievous Injury Crashes	Total Fatalities	Crash Severity Index
1753	Thiruvananthapuram	THIRUVANANTHAPURAM CITY	Peroorkada	Toll Junction Bus Stop	SH2	State Highway	8	3	36
1754	Thiruvananthapuram	THIRUVANANTHAPURAM RURAL	Pothencode	Nankalku Bus Stop	Kazhakkuttom - Thycode Road	Other Road	8	3	36
1755	Kottayam	KOTTAYAM	Kaduthuruthy	Appanchira Railway Station	SH15	State Highway	8	3	36
1756	Malappuram	MALAPPURAM	Edavanna	Jamalangadi Bus Stop	SH28/SH34	State Highway	8	3	36
1757	Thirissur	THIRISSUR CITY	Medical College PS	Velappaya Church	Avanor Mundur Rd	Other Road	8	3	36
1758	Kozhikode	KOZHIKODE RURAL	Koylandy	Koylandy Masjid Kunnathkara	NH14	National Highway	12	1	36
1759	Thiruvananthapuram	THIRUVANANTHAPURAM RURAL	Parassala	Idichakkulamodu Bus Stop	NH66	National Highway	12	0	36
1760	Alappuzha	ALAPPUZHA	Muhamma	Thanneermukkom Round	SH40	State Highway	12	0	36
1761	Thiruvananthapuram	THIRUVANANTHAPURAM RURAL	Malayinkil	Tachottukavu Anthyoorokan Road Junction	Thiruvananthapuram - Neyyar Dam Road	Other Road	12	0	36
1762	Pathanamthitta	PATHANAMTHITTA	Pathanamthitta	Myapora Junction	NH183A	National Highway	12	0	36
1763	Alappuzha	ALAPPUZHA	Aror	Ezhupurra Junction	Thuvavoor - Kumbalangi Road	Other Road	12	0	36
1764	Kottayam	KOTTAYAM	Pampady	Alampally Junction	NH183	National Highway	12	0	36
1765	Ernakulam	ERNAKULAM CITY	Traffic West PS	Edappally Railway Over Bridge	NH66	National Highway	12	0	36
1766	Ernakulam	ERNAKULAM CITY	Traffic West PS	Kumaranasan Junction	Kaloor - Kadavanthara Road	Other Road	12	0	36
1767	Malappuram	MALAPPURAM	Parappanangadi	Koottumuchi Bus Stop	Chettipatti - Chelari Road	Other Road	12	0	36
1768	Kozhikode	KOZHIKODE RURAL	Vadakara	Government Hospital Road Junction	Kilimunda Road	Other Road	12	0	36
1769	Pathanamthitta	PATHANAMTHITTA	Thiruvalla	St Mary's Koonzva Catholic Church, Katol	NH66	State Highway	12	0	36
1770	Alappuzha	ALAPPUZHA	Aror	Abad Fisheries, Aror	Aror - Thoppumpady Road	Other Road	12	0	36
1771	Thirissur	THIRISSUR RURAL	Pudukk	Vendore Junction Bus Stop	Amballur - Varandapilly - Palappilly Road	Other Road	12	0	36
1772	Thiruvananthapuram	THIRUVANANTHAPURAM CITY	Kazhakkuttom	Chempazhanthi Junction	Sreekrayam - Pothencode Road	Other Road	12	0	36
1773	Alappuzha	ALAPPUZHA	Edathua	Vyaasapuram Hanuman Swami Temple	SH12	State Highway	12	0	36
1774	Thirissur	THIRISSUR CITY	Traffic Thirissur	Ambakkaladen Junction	St Thomas College Road	Other Road	12	0	36
1775	Thiruvananthapuram	THIRUVANANTHAPURAM CITY	City Traffic	Vakk College Junction	Vakkom Moula Road	Other Road	12	0	36
1776	Thirissur	THIRISSUR CITY	Kunnankulam	Velithuruthi - Eyyal Road Junction	SH50	State Highway	12	0	36
1777	Alappuzha	ALAPPUZHA	Kavankulam	Ajantha junction	NH66	National Highway	12	0	36
1778	Idukki	IDUKKI	Thodupuzha	Thodupuzha Private Bus Stand	NH66	State Highway	12	0	36
1779	Thirissur	THIRISSUR CITY	Olur	Kuriyachira Junction	Main Road Westhill	Other Road	12	0	36
1780	Thirissur	THIRISSUR RURAL	Aruvikkara	St. Antony's Shrine & Immaculate Conception	Aravakkal Rd	National Highway	12	0	36
1781	Palakkad	PALAKKAD	Mannarkkad Traffic PS	Kunthipuzha Bridge	NH966	National Highway	12	0	36
1782	Thiruvananthapuram	THIRUVANANTHAPURAM RURAL	Venjarammood	Church Prayer Chapel	SH1	State Highway	12	0	36
1783	Ernakulam	ERNAKULAM RURAL	Muvattupuzha	Kuriyammala Bustop	NH85	National Highway	12	0	36
1784	Palakkad	PALAKKAD	Palakkad Town North	Sultanpet Junction	SH27	State Highway	12	0	36
1785	Kannur	KANNUR	Kannur Town	Gannur Stadium Complex Bus Stop, Talap	NH66	Other Road	12	0	36
1786	Thiruvananthapuram	THIRUVANANTHAPURAM RURAL	Nedumangad	10th Stone Bus Stop	SH45/ SH2	State Highway	12	0	36
1787	Thiruvananthapuram	THIRUVANANTHAPURAM RURAL	Venjarammood	Malakkuzhi Bus Stop	SH47	State Highway	12	0	36
1788	Kottayam	KOTTAYAM	Erattupetta	Madeena masjid, Chennai	Erattupetta - Chennai Rd	Other Road	12	0	36
1789	Kottayam	KOTTAYAM	Manarcadu	Primary Health Centre Vijayapuram	Erattup - Thiruvanchoor Rd	Other Road	12	0	36
1790	Ernakulam	ERNAKULAM RURAL	Muvattupuzha	Aankkadu busstop	SH8	State Highway	12	0	36
1791	Thirissur	THIRISSUR CITY	Thirissur Town West	Chungan Bus Stop	Erattupetta Rd	Other Road	12	0	36
1792	Thirissur	THIRISSUR RURAL	Chalakudy	Karmel School Busstop	Chalakudi Mala Rd	State Highway	12	0	36
1793	Malappuram	MALAPPURAM	Perinthalmanna	Oradam Palam, Anqadippuram	NH966	National Highway	12	0	36
1794	Ernakulam	ERNAKULAM CITY	Palluruthy Kasaba	Pooppanakunnu busstop	Kumbalangi road	Other Road	12	0	36
1795	Kozhikode	KOZHIKODE CITY	Kasaba Kozhikode	Kalutharukadavu Bus Stop	SH28	State Highway	12	0	36
1796	Pathanamthitta	PATHANAMTHITTA	Pandalam	Pandalam bridge	NH183	National Highway	12	0	36
1797	Ernakulam	ERNAKULAM RURAL	Angamaly	Angamaly Town busstop	SH1	State Highway	12	0	36
1798	Ernakulam	ERNAKULAM RURAL	Nedumbassery	Mahilalayam - Thuruth River Bridge	Aluva - Munnar road	Other Road	12	0	36
1799	Kozhikode	KOZHIKODE RURAL	Payoli	Avanikkad Badiya Juma Masjid	NH66	National Highway	12	0	36
1800	Wayanad	WAYANAD	Sulthan Bathery	mahaganapathi temple,Sathramkunnu	NH766	National Highway	12	0	36
1801	Thiruvananthapuram	THIRUVANANTHAPURAM RURAL	Aruvikkara	Aaram Kallu, temple	SH2	State Highway	12	0	36
1802	Ernakulam	ERNAKULAM RURAL	Vazhukulam	Bechemel Road Junction, Vazhukulam	SH1	State Highway	12	0	36
1803	Alappuzha	ALAPPUZHA	Edathua	Edathua Bus Stop	SH12	State Highway	12	0	36
1804	Thiruvananthapuram	THIRUVANANTHAPURAM RURAL	Venjarammood	Mudakkal Palanjery Bus Stop	SH47	State Highway	12	0	36
1805	Alappuzha	ALAPPUZHA	Harippad	TKM College junction	NH66	National Highway	12	0	36
1806	Ernakulam	ERNAKULAM RURAL	Edathala	Pookkattupady busstop	Pukkattupady-Kizhakkambalam Rd	Other Road	12	0	36
1807	Alappuzha	ALAPPUZHA	Harippad	Kannukulapaleam Bridge	NH66	National Highway	9	4	35
1808	Pathanamthitta	PATHANAMTHITTA	Pathanamthitta	SP Office Junction	NH183A	National Highway	9	3	35
1809	Thiruvananthapuram	THIRUVANANTHAPURAM RURAL	Venjarammood	Thyccadu Bypass junction	Kazhakkottam - Kilimanor Rd	Other Road	9	3	35
1810	Palakkad	PALAKKAD	Nemmara	Nemmara Bagavathi Temple	SH58	State Highway	9	3	35
1811	Thiruvananthapuram	THIRUVANANTHAPURAM CITY	City Traffic	Sree Balasubrahmanya Swamy Temple	SH45	State Highway	9	2	35
1812	Kollam	KOLLAM CITY	Chavara PS	St. Thomas Evangelical Church of India, 10	NH185	National Highway	9	2	35
1813	Alappuzha	ALAPPUZHA	Harippad	Aravakkal Bridge	Erattupetta - Ezhupurra Rd	Other Road	9	2	35
1814	Kottayam	KOTTAYAM	Ettumanoor	Savagam Special School	SH32	State Highway	9	2	35
1815	Ernakulam	ERNAKULAM RURAL	Edathala	Colonyyadi Bustop	SH16	State Highway	9	2	35
1816	Thirissur	THIRISSUR CITY	Olur	Kachery Bus Stop	Thirissur - Moorkanikkara Rd	Other Road	9	2	35
1817	Thirissur	THIRISSUR CITY	Kunnankulam	Kadavallor Bus Stop	SH69	State Highway	9	2	35
1818	Kozhikode	KOZHIKODE CITY	Traffic City	Avanama Junction	Mankiave Pantheerankave Road	Other Road	9	2	35
1819	Kannur	KANNUR	Pannayam	Orakunnu Junction	NH65	National Highway	9	2	35
1820	Kannur	KANNUR	Pannayam MC PS	Embet Bus Stop	NH66	National Highway	9	2	35
1821	Kasaragod	KASARAGOD	Kasaragod Traffic	Karandakkad Bus Stop	NH66	National Highway	9	2	35
1822	Pathanamthitta	PATHANAMTHITTA	Pandalam	Paranthal Curve	SH1	State Highway	9	2	35
1823	Palakkad	PALAKKAD	Mannarkkad Traffic PS	Chirakkalappadi Bus Stop	NH966	National Highway	9	2	35
1824	Malappuram	MALAPPURAM	Edavanna	34 Bus Stop	SH3	State Highway	9	2	35
1825	Alappuzha	ALAPPUZHA	Ambalapuzha	Karoor - Ambalapuzha road junction	NH66	National Highway	9	2	35
1826	Palakkad	PALAKKAD	Manikara	Parli junction	SH62	State Highway	9	2	35
1827	Thirissur	THIRISSUR CITY	Erumpattetty	Vellarakad St. Francis Xavier's Church	SH50	State Highway	9	2	35
1828	Palakkad	PALAKKAD	Ottapalam	Oottupura Temple, Ottapalam	SH62	State Highway	9	2	35
1829	Thiruvananthapuram	THIRUVANANTHAPURAM CITY	City Traffic	Melanchi ganapathi temple	NH66	Other Road	9	2	35
1830	Ernakulam	ERNAKULAM RURAL	Muvattupuzha	Kozhakkara Bus Stop	SH43	State Highway	9	2	35
1831	Ernakulam	ERNAKULAM RURAL	Aluva	Aayurvedha Busstop, Karingichira	NH85	National Highway	9	2	35
1832	Ernakulam	ERNAKULAM RURAL	Kuruppumpady	Keezhilam Temple	SH1	State Highway	9	2	35
1833	Thirissur	THIRISSUR RURAL	Ininjilakkuda	Kadaiy - Puthiya Rd Junction	SH22	State Highway	9	2	35
1834	Palakkad	PALAKKAD	Vadakkenchery	Rehoboth Upper Room Worship, Vadakk	NH544	National Highway	9	2	35
1835	Kozhikode	KOZHIKODE RURAL	Vadakara	Chakkalva beaz bus stop	Kannur - Thiruvallur - Perambra Rd	Other Road	9	2	35
1836	Kozhikode	KOZHIKODE RURAL	Payoli	Subha Hospital - Municipality Rd junction	NH66	National Highway	9	2	35
1837	Thiruvananthapuram	THIRUVANANTHAPURAM RURAL	Vattappara	Kanakkode busstop	SH1	State Highway	9	2	35
1838	Kollam	KOLLAM CITY	Chathanoor PS	Chiramukku Road junction	Ilthikkara - Ayoor Rd	Other Road	9	2	35
1839	Alappuzha	ALAPPUZHA	Poochakkal	Makkekalava busstop	Thyccattassery - Makkekalavu Rd	Other Road	9	2	35
1840	Ernakulam	ERNAKULAM RURAL	Perumbavoor	Kalathal Bus Stop	SH16	State Highway	9	2	35
1841	Thirissur	THIRISSUR CITY	Chavakkad	Muthumayavu busstop	NH66	National Highway	9	2	35
1842	Thirissur	THIRISSUR RURAL	Kodungalur	Payabazar junction	Azhikode - Channakkala Rd	Other Road	9	2	35
1843	Thirissur	THIRISSUR RURAL	Chalakudy	Sundarikavala	NH544	National Highway	9	2	35
1844	Palakkad	PALAKKAD	Palakkad Town South	Thirunellai Bridge	Kannanur-Thirunellai	Other Road	9	2	35
1845	Malappuram	MALAPPURAM	Tirur	Unnival road junction	Tirur - Kadalundi Rd	Other Road	9	2	35
1846	Kottayam	KOTTAYAM	Thrikodithanam	Mukkulapady bus stop	Changanassery kaviyoor road	Other Road	9	2	35
1847	Ernakulam	ERNAKULAM CITY	Thrikkakara	Eechamukku Busstop	CZES - Vennala Rd	Other Road	9	2	35
1848	Ernakulam	ERNAKULAM CITY	Palluruthy Kasaba	Malattu busstop	Kumbalangi Rd	Other Road	9	2	35
1849	Palakkad	PALAKKAD	Kollengode	Namashiva Temple Kollengode	SH58	State Highway	9	2	35
1850	Kannur	KANNUR	Mattannur	Mattannur Busstop	SH30	State Highway	9	2	35
1851	Thiruvananthapuram	THIRUVANANTHAPURAM CITY	Kazhakkuttom	Karuvavattam busstop	Karuvavattam Thripadapuram Rd	Other Road	9	2	35
1852	Kottayam	KOTTAYAM	Kottayam East	Nalavala Bus Stop	Kottad Devalakam Rd	Other Road	9	2	35
1853	Thirissur	THIRISSUR RURAL	Ininjilakkuda	Kattuvachira busstop	SH22	State Highway	9	2	35
1854	Thirissur	THIRISSUR RURAL	Kodakara	Ulumbuthukunnu	NH544	National Highway	9	2	35
1855	Malappuram	MALAPPURAM	Manikara	Makkaraparamba junction	NH966	National Highway	9	2	35
1856	Thirissur	THIRISSUR CITY	Cheruthuruthy	Vetikatturi Bus Stop	SH22	State Highway	9	2	35
1857	Malappuram	MALAPPURAM	Perinthalmanna	Karinalkathani Nee Juma Masjid	NH966	National Highway	9	2	35
1858	Kollam	KOLLAM CITY	Kollam East PS	Asramam Sree Muneeswaran Kovil	Residency Rd, Asramam	Other Road	9	2	35
1859	Kollam	KOLLAM RURAL	Chadavamanqalam PS	Chadavamanqalam- Manjappara- Chundu J	SH1	State Highway	9	2	35
1860	Ernakulam	ERNAKULAM CITY	Mattancherry	Panayapilly junction	Moulana Azad Rd, Panayapilly East	Other Road	9	2	35
1861	Palakkad	PALAKKAD	Ottapalam	Murkinpetta Junction Bus Stop	Ottapalam Mannarkkad Rd	Other Road	9	2	35
1862	Malappuram	MALAPPURAM	Chengamankulam	Kalathal Bus Stop	SH69	State Highway	9	2	35
1863	Kozhikode	KOZHIKODE CITY	Feroke	Feroke Bus stand	Feroke City Rd	Other Road	9	2	35
1864	Kannur	KANNUR	Talparamba	Bakkalam Bus Stop	NH66	National Highway	9	2	35
1865	Palakkad	PALAKKAD	Palakkad Town North	Ahmediyya Masjid Palakkad	SH62	State Highway	9	2	35
1866	Ernakulam	ERNAKULAM RURAL	Vazhukulam	Avoli Bustop	SH8	State Highway	9	2	35
1867	Thiruvananthapuram	THIRUVANANTHAPURAM RURAL	Parassala	Udyanikulangara Canal Rd junction	NH66	National Highway	9	2	35
1868	Alappuzha	ALAPPUZHA	Alappuzha South	Rubber Factory junction	Palaco Rd, Civil Station Ward, Alappuzha	Other Road	9	2	35
1869	Malappuram	MALAPPURAM	Kondoty	Morayur School Bus Stop	NH966	National Highway	9	2	35
1870	Kottayam	KOTTAYAM	Kottayam West	Kottayam KSRTC bus station	NH183	National Highway	9	2	35
1871	Kottayam	KOTTAYAM	Pala	Edapady Bus Stop	SH 32	State Highway	9	2	35
1872	Thirissur	THIRISSUR RURAL	Ininjilakkuda	Konathukunnu Bus Stop	SH22	State Highway	9	2	35
1873	Palakkad	PALAKKAD	Walyay	Kanjikode Bus Stand	NH544	National Highway	6	5	34
1874	Kasaragod	KASARAGOD	Manieshar	Udhavara Shree Bhadravathi Kshetra	NH66	National Highway	6	4	34
1875	Kollam	KOLLAM CITY	Chavara Thekkumbhagam	Pavumba bus stop	Neendakara - Chinnakkada Road	Other Road	6	4	34
1876	Malappuram	MALAPPURAM	Parappanangadi	Ayappankavu Bus Stop	Anangadi-Parappanangadi Road	Other Road	6	4	34
1877	Ernakulam	ERNAKULAM RURAL	Muvattupuzha	Church Junction	NH 85	National Highway	10	3	34
1878	Kollam	KOLLAM CITY	Paravoor PS	Aalimmoodu in Bus Stop	Paravur - Parippally Road	Other Road	10	2	34
1879	Kozhikode	KOZHIKODE CITY	Panniyankanchi	Panniyancher Bus Stop	SH NH 66	Other Road	10	2	34
1880	Kollam	KOLLAM CITY	Ochira PS	Oachira Junction	NH66	National Highway	10	1	34
1881	Kollam	KOLLAM CITY	Karunagappally PS	Puliyankulangara Sree Krishna Swami Tem	NH66	National Highway	10	1	34
1882	Kollam	KOLLAM CITY	Sakthikulangara PS	Pazhampally Sree Durva Devi Temple	NH66	National Highway	10	1	34
1883	Thiruvananthapuram	THIRUVANANTHAPURAM RURAL	Parassala	Thannimodu Junction Bus Stop	NH66	National Highway	10	1	34
1884	Thirissur	THIRISSUR CITY	Pavarratty	Pang Bus Stop	Chavakkal - Kanjany - Peringottukara Road	Other Road	10	1	34
1885	Kozhikode	KOZHIKODE RURAL	Althol	V.K. Road Bus Stop	SH38	State Highway	10	1	34
1886	Pathanamthitta	PATHANAMTHITTA	Adoor	Govt. Higher Secondary School	SH8	State Highway	10	1	34
1887	Pathanamthitta	PATHANAMTHITTA	Koipuram	Revenue Tower Road Junction	SH6	State Highway	10	1	34
1888	Kottayam	KOTTAYAM	Thalayolaparambu	Thalappara Junction	SH 40	State Highway	10	1	34
1889	Thiruvananthapuram	THIRUVANANTHAPURAM RURAL	Kattakada	Kattakada Junction	SH 345				



Sl No.	District	Police District	Name of Police Station	Place of Occurrence	Name of Road	Type of Road	Total Fatal and Grievous Injury Crashes	Total Fatalities	Crash Severity Index
1899	Thirissur	THIRISSUR RURAL	Vadanappally	Ganeshamangalam Bus Stop	NH66	National Highway	10	1	34
1900	Palakkad	PALAKKAD	Pattambi	Namaskara palli Koppam	Koppam - Valanchery Road	Other Road	10	1	34
1901	Malappuram	MALAPPURAM	Manjeri	Aravankara Bus Stop	NH966	National Highway	10	1	34
1902	Malappuram	MALAPPURAM	Changaramkulam	Thippu Sulthan Road Junction	SH69	State Highway	10	1	34
1903	Thiruvananthapuram	THIRUVANANTHAPURAM CITY	City Traffic	Iskani centre	Puthupara Airport Road	Other Road	10	1	34
1904	Pathanamthitta	PATHANAMTHITTA	Pathanamthitta	Indoor Kasu	NH1132A	National Highway	10	1	34
1905	Pathanamthitta	PATHANAMTHITTA	Thiruvalla	Kashayathu Dhanwanthari Moorthy Temple	NH1183	National Highway	10	1	34
1906	Malappuram	MALAPPURAM	Kalpakanchery	Kutikalathanni Juma Masjid	Puthanahani - Ezhur Road	Other Road	10	1	34
1907	Kannur	KANNUR	Mattannur	Thazhe Palli	SH30	State Highway	10	1	34
1908	Kollam	KOLLAM CITY	Eravipuram	Paravai Junction	Kottivam - Mayvanad Road	Other Road	10	1	34
1909	Pathanamthitta	PATHANAMTHITTA	Pandalam	Near Chitra Hospital, Kadakkadu, Pandalam	NH1183	National Highway	10	1	34
1910	Ernakulam	ERNAKULAM RURAL	Perumbavoor	Mh. Kasale/Thakuvu Junction	SH16	State Highway	10	1	34
1911	Malappuram	MALAPPURAM	Thirurangadi	Chemmad Town Sunni Juma Masjid	SH65	State Highway	10	1	34
1912	Kasaragod	KASARAGOD	Hosdurg	KSRTC Kanhangad Bus Stand	NH66	National Highway	10	1	34
1913	Ernakulam	ERNAKULAM RURAL	Aluva	Government Hospital Junction	SH16	State Highway	10	1	34
1914	Thirissur	THIRISSUR CITY	Vadakkakkad	Periyambalam Beach Road Junction	NH66	National Highway	10	1	34
1915	Malappuram	MALAPPURAM	Ponnur	Amshakkascheri Masjid	Edappal - Tirur Road	Other Road	10	1	34
1916	Alappuzha	ALAPPUZHA	Kuthiathode PS	Thiruvor Panivath Office Bus Stop	NH66	National Highway	10	1	34
1917	Ernakulam	ERNAKULAM RURAL	Kothamangalam	St. Thomas Chapel	Nellikuzhi - Thangalam Road	Other Road	10	1	34
1918	Kozhikode	KOZHIKODE RURAL	Perambra	Velloor Bus Stand	SH38	State Highway	10	1	34
1919	Kasaragod	KASARAGOD	Kumbala	Badariya Juma Masjid Seethangoli	Seethangoli - Puthige - Perla Road	Other Road	10	1	34
1920	Thiruvananthapuram	THIRUVANANTHAPURAM RURAL	Kalamalattam	Narakantham Vayala Palli Jumah Masjid	NH66	National Highway	10	1	34
1921	Thirissur	THIRISSUR CITY	Pavarratty	Srayuthen Saifi Masjid	Chavakkad - Kanjany - Peringottukara Road	Other Road	10	1	34
1922	Thiruvananthapuram	THIRUVANANTHAPURAM CITY	Peroorkada	VKP Nagar Bus Stop	Kanjirampara Road	Other Road	10	1	34
1923	Kollam	KOLLAM CITY	Parippally PS	NALLIDAYAN MALANKARA CATHOLIC CHURCH	NH66	National Highway	10	1	34
1924	Pathanamthitta	PATHANAMTHITTA	Pulikeezhu	Cycle Mukk Bus Stop	SH6	State Highway	10	1	34
1925	Alappuzha	ALAPPUZHA	Kayamkulam	Aylya Junction	Kayamkulam - Karthikappally Road	Other Road	10	1	34
1926	Kottayam	KOTTAYAM	Ettumanoor	St. Xavier's Church	SH42	State Highway	10	1	34
1927	Kottayam	KOTTAYAM	Pampady	Kalachantha Junction	NH1183	National Highway	10	1	34
1928	Kottayam	KOTTAYAM	Ettumanoor	Pushpagiri Church Thellakom	SH1	State Highway	10	1	34
1929	Ernakulam	ERNAKULAM CITY	Mattancherry	Anavathi Bus Stop	Moulana Azad Road	Other Road	10	1	34
1930	Thirissur	THIRISSUR RURAL	Mala	Mala Palli Bus Stop	SH51	State Highway	10	1	34
1931	Kozhikode	KOZHIKODE RURAL	Koylandy	Silk Bazar Bus Stop	NH66	National Highway	10	1	34
1932	Kannur	KANNUR	Valacathanam	Sree Kunumba Temple	NH66	National Highway	10	1	34
1933	Pathanamthitta	PATHANAMTHITTA	Pulikeezhu	Marthoma Kurishady	SH6	State Highway	10	1	34
1934	Alappuzha	ALAPPUZHA	Mannar	Alummoodu Junction	SH6	State Highway	10	1	34
1935	Ernakulam	ERNAKULAM CITY	Fort Kochi	Veli School Junction	Veli Road	Other Road	10	1	34
1936	Thirissur	THIRISSUR CITY	Mananthy	Mananthy Bypass Bus Stop	NH544	National Highway	10	1	34
1937	Palakkad	PALAKKAD	Kollengode	Masjid, Elavanchery	SH 1958	State Highway	10	1	34
1938	Malappuram	MALAPPURAM	Tirur	Tiruvayala Junction	Tirur - Kuttipuram Road	Other Road	10	1	34
1939	Kozhikode	KOZHIKODE RURAL	Kuttiady	Kulangarath Juma Masjid	SH38	State Highway	10	1	34
1940	Pathanamthitta	PATHANAMTHITTA	Pulikeezhu	Sree Pushkarakth Mahavishnu Temple/Choo	SH46	State Highway	10	1	34
1941	Kottayam	KOTTAYAM	Valkom	Asaraman School Junction	TV Puram Road	Other Road	10	1	34
1942	Kozhikode	KOZHIKODE CITY	Elathur	Purakkattiri Bus Stop	SH54	State Highway	10	1	34
1943	Kozhikode	KOZHIKODE RURAL	Atholi	Little Flower Church	SH38	State Highway	10	1	34
1944	Thiruvananthapuram	THIRUVANANTHAPURAM RURAL	Venjarammood	Vamanapuram Hospital Junction	SH1	State Highway	10	1	34
1945	Thiruvananthapuram	THIRUVANANTHAPURAM RURAL	Aruvikkara	Suvishesha Lutheran Sabha	Kachani Aruvikkara Road	Other Road	10	1	34
1946	Kollam	KOLLAM CITY	Eravipuram	Medicity Campus Road Junction	NH66	National Highway	10	1	34
1947	Alappuzha	ALAPPUZHA	Marankulam	Meythar	NH66	National Highway	10	1	34
1948	Thirissur	THIRISSUR CITY	Pavarratty	Pavarratty Junction	Chavakkad - Kanjany - Peringottukara Road	Other Road	10	1	34
1949	Kollam	KOLLAM RURAL	Sasthamcotta PS	Kannath Junction	ICS Junction Railway Station Road	Other Road	10	1	34
1950	Kozhikode	KOZHIKODE CITY	Elathur	Purakkattiri Bridge	SH38	State Highway	10	1	34
1951	Thiruvananthapuram	THIRUVANANTHAPURAM RURAL	Venjarammood	Vaiyakkattal Junction Bus Stop	SH47	State Highway	10	1	34
1952	Ernakulam	ERNAKULAM CITY	Ernakulam Central	Menaka	Shanmukham Road	Other Road	10	1	34
1953	Kozhikode	KOZHIKODE CITY	Chevely	Vellimaladukuru Bus Stop	NH766	National Highway	10	1	34
1954	Kottayam	KOTTAYAM	Kottayam West	Kurishupally Junction	Thiruvathukkal Road	Other Road	10	1	34
1955	Palakkad	PALAKKAD	Pattambi	Mataya Pishanthu Durga Kshetram	Pattambi Cherupulassery Road	Other Road	10	1	34
1956	Ernakulam	ERNAKULAM RURAL	North Parur	Valanjambalam Busstop	Kadunaalloor Road	Other Road	7	5	33
1957	Palakkad	PALAKKAD	Walayar	Chandrapuram Bus Stop	NH544	National Highway	7	4	33
1958	Wayanad	WAYANAD	Kalpetta	Thazhe Mulli	NH766	National Highway	7	4	33
1959	Kollam	KOLLAM RURAL	Posappally PS	St. Peter's And St. Paul's Orthodox Church	Posappally - 9th Akar Road	Other Road	7	4	33
1960	Kozhikode	KOZHIKODE CITY	Kunnamangalam	Chodamavayal	NH766	National Highway	7	4	33
1961	Kollam	KOLLAM CITY	Kottiyam PS	Ganapathy Temple	Kottiyam - kundra Road	Other Road	7	3	33
1962	Kollam	KOLLAM RURAL	Chadayamangalam PS	Murukkum Bus Shelter	SH1	State Highway	7	3	33
1963	Thiruvananthapuram	THIRUVANANTHAPURAM RURAL	Parassala	Thalachenvila Bus Stop	Kaliakavilai-Kolamkode-Poovar-Kovalam Road	Other Road	7	3	33
1964	IDUKKI	IDUKKI	Uppothara	Indian Pentecostal Church of God Uppothara	Puthupara - 9th Akar Road	Other Road	7	3	33
1965	Kottayam	KOTTAYAM	Rampapuram	Parthode Junction	Parthode - Pangapally Road	Other Road	7	3	33
1966	Kannur	KANNUR	Kannapuram	Vallarangaal Badar Masjid	Pazhayangadi Road	Other Road	7	3	33
1967	Ernakulam	ERNAKULAM RURAL	Muvattupuzha	Shappampadi, Kadathy	NH85	National Highway	7	3	33
1968	Thiruvananthapuram	THIRUVANANTHAPURAM RURAL	Kallambalam	Mangattuvathukal Bhagavathy Temple	NH66	National Highway	7	3	33
1969	Thirissur	THIRISSUR RURAL	Kodakara	Purattuparambil Temple Road, Kodakara	NH544	National Highway	7	3	33
1970	Palakkad	PALAKKAD	Chirur	Athikode Junction	Chavakkad Chittur Road	Other Road	7	3	33
1971	Palakkad	PALAKKAD	Walayar	Pudussery Panchayath Office, Kanjikode	NH544	National Highway	7	3	33
1972	Kollam	KOLLAM RURAL	Kottarakkara PS	Karickom	SH1	State Highway	7	3	33
1973	Palakkad	PALAKKAD	Ottapalam	Old Post Office Bus Stop Palappuram	Palakkad - Ponnani Road	Other Road	7	3	33
1974	Kozhikode	KOZHIKODE RURAL	Thamarassery	Vattakkand Bridge	NH766	National Highway	7	3	33
1975	Kollam	KOLLAM CITY	Chathannoor PS	Kurishupally Chathannoor	NH766	National Highway	7	3	33
1976	Ernakulam	ERNAKULAM RURAL	Puthencruz	Patham Mile Junction	NH85	National Highway	7	3	33
1977	Kozhikode	KOZHIKODE RURAL	Koylandy	Thiruvangoor	NH66	National Highway	7	3	33
1978	Ernakulam	ERNAKULAM CITY	Udayampoor	Karaparambu Busstop	SH15	State Highway	7	3	33
1979	Kollam	KOLLAM RURAL	Thennala PS	Edamon Sathram, Edamon	NH744	National Highway	7	3	33
1980	Thirissur	THIRISSUR CITY	Ollur	Paniamkuttichira	High Road Ollur	Other Road	7	3	33
1981	Kollam	KOLLAM CITY	Kanurappally PS	Puthuvay Junction	Puthuvay - Chakkuvally Road	Other Road	7	3	33
1982	Thiruvananthapuram	THIRUVANANTHAPURAM CITY	Medical College	Kochullor Junction	Pazhaya Road	Other Road	11	0	33
1983	Thiruvananthapuram	THIRUVANANTHAPURAM RURAL	Parassala	Thannmoodu Junction	SH 47	State Highway	11	0	33
1984	Thirissur	THIRISSUR CITY	Chavakkad	Edakkazhiyur Junction	NH66	National Highway	11	0	33
1985	Wayanad	WAYANAD	Sulthan Bathery	Assumption Junction Bus Stop	NH766	National Highway	11	0	33
1986	Thirissur	THIRISSUR CITY	Viyyur	Mandarkavu Devi Temple	SH 34	State Highway	11	0	33
1987	Kozhikode	KOZHIKODE RURAL	Balussery	Masjidul Mughadem	SH 34	State Highway	11	0	33
1988	Kozhikode	KOZHIKODE RURAL	Vatakara	Palayattunada Bus Stop	NH66	National Highway	11	0	33
1989	Thiruvananthapuram	THIRUVANANTHAPURAM CITY	City Traffic	Sreevaraham Mukkolakal Bhagavathi Temp	Sachithothama Road	Other Road	11	0	33
1990	Thiruvananthapuram	THIRUVANANTHAPURAM CITY	City Traffic	Kumarapuram Junction	Med. Clg. kumarapuram Road	Other Road	11	0	33
1991	Alappuzha	ALAPPUZHA	Nedumudy	Pandarakulam Bridge	SH11	State Highway	11	0	33
1992	Alappuzha	ALAPPUZHA	Kuthiathode PS	Chavady Busstop	Thiruvor Kumbalangi Road	Other Road	11	0	33
1993	Ernakulam	ERNAKULAM CITY	Traffic East PS	Chambakkara Busstop	SH15	State Highway	11	0	33
1994	Thirissur	THIRISSUR RURAL	Cherpu	Karuvannur Cheriyapalam Busstop	SH22	State Highway	11	0	33
1995	Thirissur	THIRISSUR RURAL	Irinjikkuda	Kombara Junction	SH22	State Highway	11	0	33
1996	Kannur	KANNUR	Valappatanam	Pappinisseri Panchayat Bus Stop	NH66	National Highway	11	0	33
1997	Thiruvananthapuram	THIRUVANANTHAPURAM RURAL	Chirayinke	Azhor Market Junction	Chirankinneeche-Kaniyapuram Road	Other Road	11	0	33
1998	Thiruvananthapuram	THIRUVANANTHAPURAM RURAL	Malayinjil	Pattuvilla	Thrumala - Malayinkeezhu Road	Other Road	11	0	33
1999	Thirissur	THIRISSUR RURAL	Kodungalur	Chappara Busstop	SH22	State Highway	11	0	33
2000	Thiruvananthapuram	THIRUVANANTHAPURAM RURAL	Kattakkada	Nacranchira Bus stop	Kattakkada Kottor road	Other Road	11	0	33
2001	Thirissur	THIRISSUR RURAL	Irinjikkuda	Christ College Junction	SH22	State Highway	11	0	33
2002	Kannur	KANNUR	Taliparamba	Moon Light Travels Busstop	NH66	National Highway	11	0	33
2003	Alappuzha	ALAPPUZHA	Alappuzha South	Praki Junction	SH11	State Highway	11	0	33
2004	Alappuzha	ALAPPUZHA	Kuthiathode PS	Pallithode Junction	SH66	State Highway	11	0	33
2005	Ernakulam	ERNAKULAM RURAL	Vadakkela	Parayakadu Kavala	NH66	National Highway	11	0	33
2006	Thirissur	THIRISSUR RURAL	Kattoor	Ikkandampambil Bhadrakali Temple	Ponjanam Busstop	Other Road	11	0	33
2007	Kottayam	KOTTAYAM	Kanjirappally	Anakkal Bus Stop	Kanjirappally Erattupetta Road	State Highway	11	0	33
2008	Ernakulam	ERNAKULAM CITY	Hill Palace (Thiripunnithura)	City Traffic, Police Busstop	SH15	State Highway	11	0	33
2009	Ernakulam	ERNAKULAM RURAL	Kothamangalam	Malayinkeezhu Junction	Nellikuzhi-Thrikkanayoor- Nadukani Road	Other Road	11	0	33
2010	Ernakulam	ERNAKULAM RURAL	Koothattukulam	Ramapuram Junction	SH40	State Highway	11	0	33
2011	Thirissur	THIRISSUR RURAL	Cherpu	Raja Company Busstop	SH22	State Highway	11	0	33
2012	Malappuram	MALAPPURAM	Tirur	Tirur Busstop	SH71	State Highway	11	0	33
2013	Thiruvananthapuram	THIRUVANANTHAPURAM RURAL	Vattippara	Vettinadu Bus Stop	SH1	State Highway	11	0	33
2014	Thiruvananthapuram	THIRUVANANTHAPURAM RURAL	Vithura	Koppam Junction	Vithura Palod Road	Other Road	11	0	33
2015	Alappuzha	ALAPPUZHA	Alappuzha North	Komalapuram Junction	SH40	State Highway	11	0	33
2016	Kottayam	KOTTAYAM	Valkom	Attra Bridge	Vikom Vechur Road	Other Road	11	0	33
2017	Ernakulam	ERNAKULAM RURAL	Kalady	Arogya Kendram Busstop Mator	SH1	State Highway	11	0	33
2018	Ernakulam	ERNAKULAM RURAL	Varapuzha	Varapuzha Chettibhagam Bus Stand	Chettibhagam Main Road	Other Road	11	0	33
2019	Kozhikode	KOZHIKODE CITY	Cheveyur	Parappady Busstand	NH766	National Highway	11	0	33
2020	Kannur	KANNUR	Edakkad	Chala Byepass Busstop	NH66	National Highway	11	0	33
2021	Thiruvananthapuram	THIRUVANANTHAPURAM RURAL	Mangalapuram	Thonnakkal Junction	NH66	National Highway	11	0	33
2022	Kottayam	KOTTAYAM	Pala	12th Mile Busstop	SH8	State Highway	11	0	33
2023	Thiruvananthapuram	THIRUVANANTHAPURAM RURAL	Kattakkada	NEAR CHRISTIAN COLLAGE	College Road	Other Road	11	0	33
2024	Alappuzha	ALAPPUZHA	Alappuzha North	Asaramam Busstop Kormiyad	Kormiyad Palam Road	Other Road	11	0	33
2025	Thiruvananthapuram	THIRUVANANTHAPURAM RURAL	Kilmanoor	Shenkuzhunn	SH46	State Highway	11	0	33
2026	IDUKKI	IDUKKI	Thodupuzha	Mangattukavala	Kanjirattom Bypass	Other Road	11	0	33
2027	Thiruvananthapuram	THIRUVANANTHAPURAM RURAL	Neyyattinkara	Bethel Lutheran Church Neyyattinkara	Neyyattinkara Kattakkada Road	Other Road	11	0	33
2028	Thirissur	THIRISSUR RURAL	Mathilakam	Masid Pappinivattam	NH66	National Highway	11	0	33
2029	Alappuzha	ALAPPUZHA	Arthunkal	Arthunkal Palli Busstop	SH66	State Highway	11	0	33
2030	Kottayam	KOTTAYAM	Ettumanoor	Pullimood Junction	Ettumanoor Peroor Road	Other Road	11	0	33
2031	IDUKKI	IDUKKI	Thodupuzha	St. George's Forane Church, Muthalakkodam	SH40/SH41	State Highway	11	0	33
2032	Ernakulam	ERNAKULAM CITY	Mulavukadu	Vallarpadam Basilica Busstop	Gohree Road	Other Road	11	0	33
2033	Kozhikode	KOZHIKODE RURAL	Payyoli	Thiruvur, Payyoli Angadi	Payyoli Perambra Road	Other Road	11	0	33
2034	Thiruvananthapuram	THIRUVANANTHAPURAM CITY	Museum	Shashthamangalam Circle	Shashthamangalam Road	Other Road	11	0	33
2035	Thiruvananthapuram	THIRUVANANTHAPURAM CITY</							



Sl No.	District	Police District	Name of Police Station	Place of Occurrence	Name of Road	Type of Road	Total Fatal and Grievous Injury Crashes	Total Fatalities	Crash Severity Index
2045	Thirissur	THIRISSUR RURAL	Valappad	Edamuttam Busstop	NH66	National Highway	8	3	32
2046	Idukki	IDUKKI	Kattappana	Vellayam Kudi Busstop	NH185	National Highway	8	3	32
2047	Palakkad	PALAKKAD	Athikkode Junction	Kozhinjampara	SH52	State Highway	8	3	32
2048	Malappuram	MALAPPURAM	Tirur	Mangalam Town Juma Masjid	Mangalam-Koottayi Road	Other Road	8	3	32
2049	Kasaragod	KASARAGOD	Hosdurg	Nithoth Sri Vishnu Temple	NH66	National Highway	8	3	32
2050	Thiruvananthapuram	THIRUVANANTHAPURAM RURAL	Parassala	Mariyadanam Market	Udukulanganthara Pozhivoor Road	Other Road	8	2	32
2051	Thiruvananthapuram	THIRUVANANTHAPURAM CITY	Fort	Enchakkal Junction	NH66	National Highway	8	2	32
2052	Thiruvananthapuram	THIRUVANANTHAPURAM RURAL	Kadinamkulam	Maryanadu Junction	Velli - Perumathura Road	Other Road	8	2	32
2053	Kozhikode	KOZHIKODE CITY	Vellavil	Post Office, Vellavil	Gandhi Road Vellavil	Other Road	8	2	32
2054	Waranad	KOTTAYAM	Sulthan Bathery	Kuppaday	Kuppaday Road	Other Road	8	2	32
2055	Kottayam	ERNAKULAM RURAL	Thalayadaparambu	St. Antony's Shrine	SH40	State Highway	8	2	32
2056	Kollam	KOLLAM CITY	Paravoor PS	Nedungolam Junction	Paravur - Chathannoor Road	Other Road	8	2	32
2057	Kollam	KOLLAM RURAL	Kadakkal PS	Ambadimulli, Pangalukadu	SH64	State Highway	8	2	32
2058	Kollam	KOLLAM RURAL	Punalur PS	Tholicode	SH48	State Highway	8	2	32
2059	Kottayam	KOTTAYAM	Marangattupally	Kozhikkombu Busstop	Pala - Kozha Road	Other Road	8	2	32
2060	Kottayam	KOTTAYAM	Pala	Mevada	Mutholy Kondungoor Road	State Highway	8	2	32
2061	Ernakulam	ERNAKULAM CITY	Traffic West PS	Kumbalangi Panchayat Busstop	Kumbalangi Road	Other Road	8	2	32
2062	Ernakulam	ERNAKULAM RURAL	Puthenvelikkara	Karakkadavu	Aluva Mala Road	Other Road	8	2	32
2063	Palakkad	PALAKKAD	Kalladikode	Kattussery Ayappa Temple	NH966	National Highway	8	2	32
2064	Palakkad	PALAKKAD	Traffic Palakkad	Kazhapparambu Junction	NH544	National Highway	8	2	32
2065	Kozhikode	KOZHIKODE CITY	Traffic City	Kattukulanganra, Neilikode	Pottammal-Palazhi Road	Other Road	8	2	32
2066	Ernakulam	ERNAKULAM RURAL	Bisanzipur	Azhemkulam Panchayat Junction	Kodungalloor Road	Other Road	8	2	32
2067	Thirissur	THIRISSUR CITY	Cheruthuruthy	Altior Gate Bus stop	SH22	State Highway	8	2	32
2068	Thirissur	THIRISSUR CITY	Peechi	Peechi Road Junction	NH544	National Highway	8	2	32
2069	Palakkad	PALAKKAD	Mannarkkad Traffic PS	Salafi Juma Masjid Kottopadam	Melattur-Mannarkkad Road	Other Road	8	2	32
2070	Malappuram	MALAPPURAM	Malappuram	Kavungal Junction	NH966	National Highway	8	2	32
2071	Kannur	KANNUR	Kannur Traffic	Mundayad Juma Masjid	Kannur - Mattannur Road	Other Road	8	2	32
2072	Kannur	KANNUR	Kannapuram	Railway Muthappan Temple Kannapuram	Pachayagadi Road	Other Road	8	2	32
2073	Thiruvananthapuram	THIRUVANANTHAPURAM CITY	Vizhinjam	Sree Krishna Temple Vizhinjam	Kovalam Road	Other Road	8	2	32
2074	Thirissur	THIRISSUR CITY	Kunnamkulam	Parannur Jacobite chapel	SH69	State Highway	8	2	32
2075	Kannur	KANNUR	Taliparamba	Acikparamba UP School	NH66	National Highway	8	2	32
2076	Ernakulam	ERNAKULAM RURAL	Oonnukal	Kavalangadu	SH16	State Highway	8	2	32
2077	Malappuram	MALAPPURAM	Malappuram	Kozhikangadi Bridge	NH966	National Highway	8	2	32
2078	Waranad	WAYANAD	Vythiri	Vellamkottai, Chundale	NH766	State Highway	8	2	32
2079	Thiruvananthapuram	THIRUVANANTHAPURAM RURAL	Valamangalam	Enuthavoor Juma Masjid	Vizhinjam - Balaramapuram - Kattakkada Road	Other Road	8	2	32
2080	Kollam	KOLLAM RURAL	Chadayamangalam PS	Ganapathynada Junction	Chadayamangalam Palikal Road	Other Road	8	2	32
2081	Thirissur	THIRISSUR CITY	Kunnamkulam	Mar Thoma Syrian School	SH50	State Highway	8	2	32
2082	Thirissur	THIRISSUR RURAL	Pudukkottai	Adiakuzhy Kudumbakshethram	NH544	National Highway	8	2	32
2083	Malappuram	MALAPPURAM	Edakkara	Jungathara Juma Masjid	State Highway	8	2	32	
2084	Kozhikode	KOZHIKODE RURAL	Koduvally	Juma Masjid South Koduvally	NH766	National Highway	8	2	32
2085	Thiruvananthapuram	THIRUVANANTHAPURAM RURAL	Pothencode	Mavinmood Junction	Kazhakuttom - Thycode Road	Other Road	8	2	32
2086	Thiruvananthapuram	THIRUVANANTHAPURAM RURAL	Kilimanor	Pulimath Junction	SH1	State Highway	8	2	32
2087	Kottayam	KOTTAYAM	Mundakayam	Chittay	NH183	National Highway	8	2	32
2088	Thirissur	THIRISSUR RURAL	Kodakara	Azhem Road Junction, Kodakara	NH544	National Highway	8	2	32
2089	Kannur	KANNUR	Payyanur	Bus stop Kannargatt	NH66	National Highway	8	2	32
2090	Kannur	KANNUR	Pariyaram MC PS	Ezhilode Bus Stop	NH66	National Highway	8	2	32
2091	Kasaragod	KASARAGOD	Vidyanagar	Nayarmoola Busstop	NH66	National Highway	8	2	32
2092	Ernakulam	ERNAKULAM RURAL	Chengamanadu	Theatre Junction Busstop	Manjaly - Kunnukara Road	Other Road	8	2	32
2093	Thirissur	THIRISSUR RURAL	Inniyakuda	Konjikulam Paddy Field Bridge	Manjaram - Nandikkara Road	Other Road	8	2	32
2094	Thirissur	THIRISSUR RURAL	Annikal	Eravo School Bus Stop	SH75	State Highway	8	2	32
2095	Palakkad	PALAKKAD	Palakkad Town North	Palikkulam Bus Stop	Melamuri Pudur Kottay Rd	Other Road	8	2	32
2096	Malappuram	MALAPPURAM	Kalpakanchery	Chandanakkav Bhagavathi Ganapathi Vishnu	Puthanahani - Thiruvayyas Road	Other Road	8	2	32
2097	Kannur	KANNUR	Thalassery	II GATE, Thiruvangad	Julilee Road	Other Road	8	2	32
2098	Thiruvananthapuram	THIRUVANANTHAPURAM CITY	Peroorokk	Padmavilasam Lane Jn	Peroorokk Mannammooda Road	Other Road	8	2	32
2099	Thiruvananthapuram	THIRUVANANTHAPURAM RURAL	Thalassery	Varkala	Vellattor - Thazhvelloor Road	Other Road	8	2	32
2100	Kollam	KOLLAM RURAL	Kadakkal PS	Kanjirathummoodu Bus Stop	SH64	State Highway	8	2	32
2101	Alappuzha	ALAPPUZHA	Harippad	Kureekkad Junction	Harippad Palipad Road	Other Road	8	2	32
2102	Kottayam	KOTTAYAM	Kaduthuruthy	Pulinthara, Kurupumthara	SH15	State Highway	8	2	32
2103	Malappuram	MALAPPURAM	Pandikkad	Kanjirapadi, Pandikadu	SH73	State Highway	8	2	32
2104	Ernakulam	ERNAKULAM RURAL	Edathala	M.E.S Busstop Vazhakulam	SH16	State Highway	8	2	32
2105	Thirissur	THIRISSUR RURAL	Kodungalur	Kodungalur	SH26	State Highway	8	2	32
2106	Kannur	KANNUR	Edakkal	Kulam Busstop	Edakkode - Chamaikkala Road	National Highway	8	2	32
2107	Ernakulam	ERNAKULAM RURAL	North Parur	Vazhikulangan Busstop	NH66	National Highway	8	2	32
2108	Thirissur	THIRISSUR CITY	Vadakkekkad	Mavinchuvadu	SH62	State Highway	8	2	32
2109	Kannur	KANNUR	Pariyaram MC PS	Chumaduthani Sree Muthappan Temple	Cheruthazham Kuttoor Peringome Road	Other Road	8	2	32
2110	Kannur	KANNUR	Taliparamba	Sri Nellivode Bhagavathi Temple Bakulam	Other Road	8	2	32	
2111	Kannur	KANNUR	Kuthuparamba	Kathir Sree Neelakanthai Sreeperikal Ter	Thalassery - Baveli Road	Other Road	8	2	32
2112	Thirissur	THIRISSUR CITY	Vadakkekkad	Altipuram Junction	SH62	State Highway	8	2	32
2113	Kollam	KOLLAM CITY	Chathannoor PS	City Harvest Town AG Church	NH66	National Highway	8	2	32
2114	Kollam	KOLLAM RURAL	Kundara PS	Sri Krishnaswami Temple Kundara	Kollam Theni highway NH183	National Highway	8	2	32
2115	Kozhikode	KOZHIKODE RURAL	Koylandy	Vengalath Bhagavathi Temple	NH66	National Highway	8	2	32
2116	Kannur	KANNUR	Kannapuram	Kannapuram Civil Bus Stop	Chayyagadi Road	Other Road	8	2	32
2117	Alappuzha	ALAPPUZHA	Chengannur	Kalissery	Kalissery Eraviperor Road	Other Road	8	2	32
2118	Kozhikode	KOZHIKODE CITY	Med. College	Al Fathah Juma Masjid	Kozhikode - Mavoor - Areaode Road	Other Road	8	2	32
2119	Thirissur	THIRISSUR RURAL	Valappad	Kothakulam Busstop	NH66	National Highway	8	2	32
2120	Palakkad	PALAKKAD	Shomur	Pathipara	Palakkad - Ponnani Road	Other Road	5	5	31
2121	Kannur	KANNUR	Kannapuram	Kavil Road Jn	Pathipara - Pappinisseray Road	Other Road	5	5	31
2122	Thirissur	THIRISSUR CITY	Nedupuzha	Kannamangalam	SH22	State Highway	5	4	31
2123	Kasaragod	KASARAGOD	Bekal	Kallingal Juma Masjid pallikkara	SH57	State Highway	5	4	31
2124	Kollam	KOLLAM CITY	Kollam Traffic PS	Mylapure Junction	NH66	National Highway	9	2	31
2125	Palakkad	PALAKKAD	Kalladikode	Karimba Panayampadam Bus Stop	NH966	National Highway	9	2	31
2126	Thiruvananthapuram	THIRUVANANTHAPURAM RURAL	Balarampuram	Grace Assemblies Of God Church, Panayaru	Vizhinjam-Balarampuram Road	Other Road	9	2	31
2127	Kollam	KOLLAM RURAL	Chadayamangalam PS	Kunnuvanku Junction Bus Stop	Kunnuvankoppally - Aramathuram - Manappally Road	Other Road	9	1	31
2128	Kollam	KOLLAM RURAL	Chadayamangalam PS	Valiyavazhi juma-masjid	Kurivode - Valiyavazhi - Kathod Road	Other Road	9	1	31
2129	Kollam	KOLLAM RURAL	Kadakkal PS	Mullikkadu Junction	SH64	State Highway	9	1	31
2130	Thiruvananthapuram	THIRUVANANTHAPURAM CITY	Kovalam	Theatre Junction	Koavalam Road	Other Road	9	1	31
2131	Thiruvananthapuram	THIRUVANANTHAPURAM CITY	Nemom	Gurudeva mandiram	NH66	National Highway	9	1	31
2132	Thiruvananthapuram	THIRUVANANTHAPURAM RURAL	Mangalapuram	Mangalapuram Junction	Cheruvikkal Kaniyapuram Road	Other Road	9	1	31
2133	Alappuzha	ALAPPUZHA	Ramanankal	Palikuttumma Bus Stop	SH11	State Highway	9	1	31
2134	Alappuzha	ALAPPUZHA	Punnappara	Medical College Vandaram	NH66	National Highway	9	1	31
2135	Ernakulam	ERNAKULAM RURAL	Niarakkal	Thekkan Malipuram Busstop	SH63	State Highway	9	1	31
2136	Pathanamthitta	PATHANAMTHITTA	Konni	Chinamukku Junction	SH8	State Highway	9	1	31
2137	Thiruvananthapuram	THIRUVANANTHAPURAM CITY	City Traffic	Powdikonam Junction	Powdikonam-Pothencode Road	Other Road	9	1	31
2138	Pathanamthitta	PATHANAMTHITTA	Thiruvalla	Azhidathupuzha junction	Kavunthhagam Idinjilam Road	Other Road	9	1	31
2139	Alappuzha	ALAPPUZHA	Mannar	Koyickel Junction kayamkulam	SH6	State Highway	9	1	31
2140	Alappuzha	ALAPPUZHA	Arthunkal	Madakkal Junction	Thyckal - Cherthala Road	Other Road	9	1	31
2141	Alappuzha	ALAPPUZHA	Poochakkal	Poochakkal Police Station Busstop	Cherthala - Arookutty Road	Other Road	9	1	31
2142	Kottayam	KOTTAYAM	Ettumanoor	Kismath Junction Ettumanoor	SH32	State Highway	9	1	31
2143	Ernakulam	ERNAKULAM CITY	Traffic West PS	Thiruvakkadu Pali Busstop	SH66	State Highway	9	1	31
2144	Ernakulam	ERNAKULAM CITY	Traffic East PS	Thekkal Junction	Edappally - Pukkattipady Road	Other Road	9	1	31
2145	Thirissur	THIRISSUR CITY	Peramangalam	Varadiyam GUP School	Avanoor Varadiyam Road	Other Road	9	1	31
2146	Thirissur	THIRISSUR CITY	Chavakkad	Kurishu Pali Palayoor	Chavakkad - Kanjany - Peringottukara Road	Other Road	9	1	31
2147	Thirissur	THIRISSUR RURAL	Chalakkudy	Pariyaram Post Busstop	SH21	State Highway	9	1	31
2148	Palakkad	PALAKKAD	Mannarkkad Traffic PS	Pothozhikkavu Temple	NH966	National Highway	9	1	31
2149	Palakkad	PALAKKAD	Traffic Palakkad	Munirak Bus Stop	SH127	State Highway	9	1	31
2150	Palakkad	PALAKKAD	Ottapalam	N S S College Ottapalam	Palakkad - Ponnani Road	Other Road	9	1	31
2151	Malappuram	MALAPPURAM	Perinthalmanna	Perinthalmanna Govt. Hospital Padi Bus St	NH966	National Highway	9	1	31
2152	Malappuram	MALAPPURAM	Ponnani	Nariparambu	NH66	National Highway	9	1	31
2153	Kozhikode	KOZHIKODE RURAL	Chomपाल	Masjudul Zan, Tharammal Makham	NH17	National Highway	9	1	31
2154	Kannur	KANNUR	Peroor	Paroor Junction	SH38	State Highway	9	1	31
2155	Thiruvananthapuram	THIRUVANANTHAPURAM CITY	City Traffic	Azhikkotta Junction	NH66	National Highway	9	1	31
2156	Kollam	KOLLAM RURAL	Punalur PS	TB Junction	NH744	National Highway	9	1	31
2157	Alappuzha	ALAPPUZHA	Aror	Shree Narayanaswami Temple Busstop	Thuravoor - Kumbalangi Road	Other Road	9	1	31
2158	Kottayam	KOTTAYAM	Gandhinagar	Neelamangalam Busstop	SH1	State Highway	9	1	31
2159	Kottayam	KOTTAYAM	Ramapuram	Kurini Bus Stop	SH8	State Highway	9	1	31
2160	Kottayam	KOTTAYAM	Mundakayam	Paingano	NH183	National Highway	9	1	31
2161	Idukki	IDUKKI	Adimal	Poingapalam, Adimaly	NH185	National Highway	9	1	31
2162	Ernakulam	ERNAKULAM CITY	Traffic West PS	Manachery Busstop	SH66	State Highway	9	1	31
2163	Ernakulam	ERNAKULAM RURAL	Edathala	Choranganmuri Canal Busstop	SH16	State Highway	9	1	31
2164	Thirissur	THIRISSUR CITY	Chalakkara	Police Station Bus Stop Pazhayannur	SH74	State Highway	9	1	31
2165	Thirissur	THIRISSUR CITY	Guruvayoor Temple PS	Rameswore Junction	SH50	State Highway	9	1	31
2166	Thirissur	THIRISSUR RURAL	Alor	Cheraman Masjid Busstop	SH51	State Highway	9	1	31
2167	Thirissur	THIRISSUR RURAL	Koratty	Divine Busstop	NH544	National Highway	9	1	31
2168	Malappuram	MALAPPURAM	Perinthalmanna	Anagapuram Busstop	NH966	National Highway	9	1	31
2169	Kozhikode	KOZHIKODE CITY	Traffic City	Cherooty Road Junction	Red Cross Road	State Highway	9	1	31
2170	Pathanamthitta	PATHANAMTHITTA	Ranny	Rann-Blockpady Junction	SH8	State Highway	9	1	31
2171	Alappuzha	ALAPPUZHA	Traffic Alappuzha	St. Mary's Residential Central School, Kom	Komurady Thathamppally Road	Other Road	9	1	31
2172	Thirissur	THIRISSUR CITY	Guruvayoor	Kandanassery	SH49	State Highway	9	1	31
2173	Kozhikode	KOZHIKODE RURAL	Baluserry	Baluserry Mukku Bus Stop	SH34	State Highway	9	1	31
2174	Kannur	KANNUR	Sreekanthapuram	Sreekanthapuram Bus Stand	SH36	State Highway	9	1	31
2175	Thiruvananthapuram	THIRUVANANTHAPURAM RURAL	Poovar	Pazhavakada Junction	Poovar - Nevatinkara Road	Other Road	9	1	31
2176	Alappuzha	ALAPPUZHA	Aror	Aror School Busstop	Cherthala - Arookutty Road	Other Road	9	1	31
2177	Alappuzha	ALAPPUZHA	Chudakkadu	Traffic Alappuzha	Old NH 66	Other Road	9	1	31
2178	Thirissur	THIRISSUR RURAL	Mathilakam	Chandrapinni Busstop	NH66	National Highway	9	1	31
2179	Palakkad	PALAKKAD	Kuzhalmanam	Chithali Palam Bus Stop	NH544	National Highway	9	1	31
2180	Kozhikode	KOZHIKODE CITY	Traffic City	Karikkamkulam Junction	Florican Hill Road	Other Road	9	1	31
2181	Kozhikode	KOZHIKODE CITY	Traffic City	Parthapuram Temple Road Junction	NH66	National Highway	9	1	31
2182	Kozhikode	KOZHIKODE RURAL	Koylandy	Vasantham, Koylandy	NH66	National Highway	9	1	31
2183	Kasaragod	KASARAGOD	Bekal	Meleparamba	N				



Sl No.	District	Police District	Name of Police Station	Place of Occurrence	Name of Road	Type of Road	Total Fatal and Grievous Injury Crashes	Total Fatalities	Crash Severity Index
2191	Alappuzha	ALAPPUZHA	Kayamkulam	Kakanattu sarga Kavu Temple	SH6	State Highway	9	1	31
2192	Kottayam	KOTTAYAM	Kottayam West	Chalukunnu Junction	Kottayam - Kumarakom Road	Other Road	9	1	31
2193	Kottayam	KOTTAYAM	Kottayam East	Baker Junction Busstop	SH1	State Highway	9	1	31
2194	Ernakulam	ERNAKULAM CITY	Maradu	Vytla Overbridge	NH66	National Highway	9	1	31
2195	Ernakulam	ERNAKULAM CITY	Ernakulam Central	St. Theresa's College Busstop	Park Avenue Road	Other Road	9	1	31
2196	Thiruvananthapuram	THIRUVANANTHAPURAM CITY	Thiruvallam	St. Mathias Church	Pachalloor Puzhikulam Road	Other Road	9	1	31
2197	Thiruvananthapuram	THIRUVANANTHAPURAM CITY	Poojappura	Vettamukku	Vettamukku Road	Other Road	9	1	31
2198	Alappuzha	ALAPPUZHA	Cherthala	Govt. Girls Higher Secondary School Chert	Cherthala - Thaneermukkom Road	Other Road	9	1	31
2199	Ernakulam	ERNAKULAM CITY	Cheranelloor	Sea Lord Busstop	NH66	National Highway	9	1	31
2200	Ernakulam	ERNAKULAM CITY	Ernakulam Town North	Avappanakavu Junction	Chittoor Road	Other Road	9	1	31
2201	Ernakulam	ERNAKULAM RURAL	Aluva West	Jeevedarg Junction	Aluva - Paravoor Road	Other Road	9	1	31
2202	Thirissur	THIRISSUR CITY	Peramangalam	Peramangalam	SH69	State Highway	9	1	31
2203	Thirissur	THIRISSUR RURAL	Irinjakkuda	Kolathum Padi Busstop	SH22	State Highway	9	1	31
2204	Thirissur	THIRISSUR RURAL	Irinjakkuda	Pulinchodu Busstop	SH61	State Highway	9	1	31
2205	Kozhikode	KOZHIKODE CITY	Town Kozhikode	Kozhikode Corporation Office Road Jn	Beach Road	Other Road	9	1	31
2206	Kannur	KANNUR	Thalassery	Kottakkara Bus Stop	SH30	State Highway	9	1	31
2207	Kannur	KANNUR	Pazhenadi	Etiraram Junction	Pachayagadi Road	Other Road	9	1	31
2208	Kollam	KOLLAM CITY	Parippally PS	Government Medical College Entrance	Paravur - Parippally Road	Other Road	9	1	31
2209	Ernakulam	ERNAKULAM RURAL	Kunuppampady	Neduvellikudy Bus stop	SH16	State Highway	9	1	31
2210	Malappuram	MALAPPURAM	Kalpakanchery	Pattemadakavu Town Juma Masjid	Puthanthani - Thirunavaya Road	Other Road	9	1	31
2211	Thiruvananthapuram	THIRUVANANTHAPURAM CITY	Vizhinjam	Near Curve - Pulinkudy	Kovalam Road	Other Road	9	1	31
2212	Thiruvananthapuram	THIRUVANANTHAPURAM RURAL	Attappal	Shree Ugami Maha Kshetri Amman	Palacio Road	Other Road	9	1	31
2213	Ernakulam	ERNAKULAM CITY	Fort Kochi	Fort Kochi Veli Busstop	Manthra Road	Other Road	9	1	31
2214	Ernakulam	ERNAKULAM CITY	Hill Palace (Thrippunithura)	Chathani Busstop	Hill Palace Road	Other Road	9	1	31
2215	Ernakulam	ERNAKULAM RURAL	Kothamangalam	Nethaji Road Junction	Kothamangalam Bypass	Other Road	9	1	31
2216	Thirissur	THIRISSUR CITY	Guruvayoor	Punnathur Junction	SH 50	State Highway	9	1	31
2217	Thirissur	THIRISSUR RURAL	Cherpu	Thiruvallakavu Bus Stop	SH22	State Highway	9	1	31
2218	Palakkad	PALAKKAD	Alathur	Meenalamukku Bus Stop, Pazhayannur	SH174	State Highway	9	1	31
2219	Thiruvananthapuram	THIRUVANANTHAPURAM RURAL	Kattakkada	Assemblies Of God Church,Kattakkada	Kattakkada - Ottasekharangalam Road	Other Road	9	1	31
2220	Thiruvananthapuram	THIRUVANANTHAPURAM RURAL	Malayinkil	Maniyaravila Bus stop	Pongummoode Road	Other Road	9	1	31
2221	Kollam	KOLLAM RURAL	Kottarakkara PS	st gregorious orthodox church,vatakam amp	Vakam Ambalakkara Rd	Other Road	9	1	31
2222	Kollam	KOLLAM RURAL	Kadakkal PS	Madathara Bus Stop	SH 2	State Highway	9	1	31
2223	Kottayam	KOTTAYAM	Chingavanam	Pachira Si Manse Orthodox Church Kurish	Palathottakkad Road	Other Road	9	1	31
2224	Kottayam	KOTTAYAM	Pampady	Nedumkuzhi-RIT Road Junction	NH183	National Highway	9	1	31
2225	Idukki	IDUKKI	Vandanmedu	Amayar, Vandanmedu	SH 19	State Highway	9	1	31
2226	Thirissur	THIRISSUR CITY	Kunnamkulam	Kanippayur Post Office Bus Stop	SH69	State Highway	9	1	31
2227	Palakkad	PALAKKAD	Vadakkanchery	Vadakkanchery Bus Stop	NH 544	National Highway	9	1	31
2228	Malappuram	MALAPPURAM	Ponnani	Vilavandoo Town	NH66	National Highway	9	1	31
2229	Kozhikode	KOZHIKODE RURAL	Baluserry	Nannila 12	Kozhikode Baluserry road	Other Road	9	1	31
2230	Alappuzha	ALAPPUZHA	Mannachery	Kipasanam Shrine	NH66	National Highway	9	1	31
2231	Malappuram	MALAPPURAM	Edakkara	St George Orthodox kurishu palli,Edakkara	SH28	State Highway	9	1	31
2232	Alappuzha	ALAPPUZHA	Ambalapuzha	SNDP Samajam Parakkad	NH66	National Highway	9	1	31
2233	Kannur	KANNUR	Taliparamba	Trichambaram Petrol Pump Bus Stop	NH66	National Highway	9	1	31
2234	Alappuzha	ALAPPUZHA	Mavelikkara	Civil Station	Krishnapuram Mavelikkara Road	Other Road	9	1	31
2235	Alappuzha	ALAPPUZHA	Nooranadu	CBM High School Palamei	SH5	State Highway	9	1	31
2236	Alappuzha	ALAPPUZHA	Kuthiathode PS	Kanikkara Mana Temple,Thuravoor	NH66	National Highway	9	1	31
2237	Thirissur	THIRISSUR RURAL	Irinjakkuda	SH Hospital Bus stop	SH61	State Highway	9	1	31
2238	Alappuzha	ALAPPUZHA	Kayamkulam	Koyikkal Padikkal Bus Stop	Evoor Muttom Road	Other Road	9	1	31
2239	Ernakulam	ERNAKULAM CITY	Parangad	Parangad Police station	NH66	National Highway	9	1	31
2240	Ernakulam	ERNAKULAM RURAL	Perumbavoor	Venola Bus Stop	perumbavoor Puthen cruz Road	Other Road	9	1	31
2241	Alappuzha	ALAPPUZHA	Chengannur	Areekkara SNDP School	Chennammamood Modalappilchuvadu Road	Other Road	6	6	30
2242	Malappuram	MALAPPURAM	Kalpakanchery	Tazhe Kozhichena Bus Stop	NH66	National Highway	6	4	30
2243	Malappuram	MALAPPURAM	Kadampuzha	Randathani Bus Stop	NH66	National Highway	6	4	30
2244	Malappuram	MALAPPURAM	Thirurangadi	Cherakkode	Chettipadi-Chelari Road	Other Road	6	4	30
2245	Thirissur	THIRISSUR CITY	Vadakkanchery	St. Francis Xavier's Forane Church	SH22	State Highway	6	3	30
2246	Palakkad	PALAKKAD	Kozhinjampara	Mari Amman temple valara	SH25	State Highway	6	3	30
2247	Malappuram	MALAPPURAM	Tirur	Masjid Codacal	Tirur-Kuttippuram Road	Other Road	6	3	30
2248	Thirissur	THIRISSUR CITY	Olur	Edakunni Sree Subramanya Swami Kshetra	High Road	Other Road	6	3	30
2249	Palakkad	PALAKKAD	Mankara	Mankurussi Bhagavathy Temple	Palakkad- Ponnani Road	Other Road	6	3	30
2250	Malappuram	MALAPPURAM	Kolathur	Padapparamba Junction	Kolathur Malappuram Road	Other Road	6	3	30
2251	Kozhikode	KOZHIKODE CITY	Traffic City	SH33 CTO Depot Pavagad	SH33	State Highway	6	3	30
2252	Kozhikode	KOZHIKODE RURAL	Mukkom	Muthiri Bus stop,neelavaram	SH34	State Highway	6	3	30
2253	Palakkad	PALAKKAD	Hemambika Nagar	Jamia Masjid,Puduppariyaram	NH 966	National Highway	6	3	30
2254	Kozhikode	KOZHIKODE CITY	Traffic City	Nallur Stadium, Manarpadam	Kadalundi Road	Other Road	6	3	30
2255	Thirissur	THIRISSUR RURAL	Kodakara	St Marys Church Grotto,Nellayi	NH544	National Highway	6	3	30
2256	Palakkad	PALAKKAD	Pettanai	Pranayur Ayyappa Temple,Vaniakulam-Vall	NH66	Other Road	6	3	30
2257	Kozhikode	KOZHIKODE RURAL	Thalassery	Pravasy Market, Malaram, Malappuram	NH786	National Highway	6	3	30
2258	Kollam	KOLLAM CITY	Paravoor PS	Thirunagazhikam Mukku Bus Stop	Paravur-Pozhikkara Road	Other Road	6	3	30
2259	Malappuram	MALAPPURAM	Perumpadappu	Athani Bus Stop	SH 62	State Highway	6	3	30
2260	Kozhikode	KOZHIKODE RURAL	Koduvely	Narikuni Bus stand	SH 68	State Highway	6	3	30
2261	Kozhikode	KOZHIKODE RURAL	Baluserry	Manjappam Junction Bus Stop	Baluserry Koottilada road	Other Road	6	3	30
2262	Kottayam	KOTTAYAM	Chingavanam	Pakkal Kaval	Koduvattom - Pannimattom Road	Other Road	6	3	30
2263	Thiruvananthapuram	THIRUVANANTHAPURAM RURAL	Varkala	Chervanniyoor	Varkala Mananakal	Other Road	10	0	30
2264	Thiruvananthapuram	THIRUVANANTHAPURAM CITY	Poojappura	Valiyavila Junction	Thirumala -peyad-Malayinkeezhu road	Other Road	10	0	30
2265	Thiruvananthapuram	THIRUVANANTHAPURAM CITY	Sreekarayam	ChekkalaMukku Junction	Sreekarayam Pothencode Road	Other Road	10	0	30
2266	Thiruvananthapuram	THIRUVANANTHAPURAM RURAL	Nedumangad	Anand Bank Junction	SH 2	State Highway	10	0	30
2267	Ernakulam	ERNAKULAM CITY	Ernakulam Town South	Memmenji Mukku Bus stop	Shendil Karuppan Road	Other Road	10	0	30
2268	Kottayam	KOTTAYAM	Chingavanam	Mandiram Junction	SH11	State Highway	10	0	30
2269	Kottayam	KOTTAYAM	Pala	Mooriani court Complex Bus Stop	SH 32	State Highway	10	0	30
2270	Thiruvananthapuram	THIRUVANANTHAPURAM CITY	City Traffic	Thucaud Bus Stop	SH2	State Highway	10	0	30
2271	Pathanamthitta	PATHANAMTHITTA	Adoor	SNDP Mandiram Ezhamkulam	Ezhamkulam Kaipattoor Road	Other Road	10	0	30
2272	Ernakulam	ERNAKULAM CITY	Traffic West PS	Statue Junction	Statue Road	Other Road	10	0	30
2273	Ernakulam	ERNAKULAM RURAL	Pottanadu	Kulsapuram Junction	Statue Road	State Highway	10	0	30
2274	Ernakulam	ERNAKULAM RURAL	Puthencruz	Kolenchery Junction	NH 85	National Highway	10	0	30
2275	Ernakulam	ERNAKULAM RURAL	Kalady	Marottichuvadu Junction	Marottichuvadu - Thoppil Road	Other Road	10	0	30
2276	Thirissur	THIRISSUR CITY	Chavakkal	Moornamkallu Bus stop	NH 66	National Highway	10	0	30
2277	Thirissur	THIRISSUR RURAL	Manthalam	S N Puram Bus Stop	NH 66	National Highway	10	0	30
2278	Kasaragod	KASARAGOD	Hosur	Kanhangad Bus stop	NH 66	National Highway	10	0	30
2279	Thiruvananthapuram	THIRUVANANTHAPURAM RURAL	Pozhiyoor	CSI Church Viraly	Vizhinjam Uchakkada road	Other Road	10	0	30
2280	Thiruvananthapuram	THIRUVANANTHAPURAM RURAL	Attinagall	VellamKotly Bus Stop	SH 46	State Highway	10	0	30
2281	Ernakulam	ERNAKULAM CITY	Traffic East PS	Puthiya Road Bypass Junction Bus Stop	NH66	National Highway	10	0	30
2282	Ernakulam	ERNAKULAM RURAL	Munambam	Rama Varma Bus Stop	SH63	State Highway	10	0	30
2283	Ernakulam	ERNAKULAM RURAL	Varappuzha	Edambadam Bridge	Chettibhagam Main Road	Other Road	10	0	30
2284	Ernakulam	ERNAKULAM RURAL	Kunuppampady	Odakkal Junction Bus Stop	SH 16	State Highway	10	0	30
2285	Thirissur	THIRISSUR CITY	Viyur	Poovani Temple Bus Stop	SH22	State Highway	10	0	30
2286	Thirissur	THIRISSUR CITY	Chelakkara	Chelakkara Bus Stand	SH 74	State Highway	10	0	30
2287	Thiruvananthapuram	THIRUVANANTHAPURAM RURAL	Kattakkada	CSI Church Kattakkada	Kattakkada -Kottur Road	Other Road	10	0	30
2288	Alappuzha	ALAPPUZHA	Kareelkulanagara	Pathoor Junction	Evoor Muttom Road	Other Road	10	0	30
2289	Palakkad	PALAKKAD	Ottapalam	1th mile Bus station	Palakkad- Ponnani Road	Other Road	10	0	30
2290	Thiruvananthapuram	THIRUVANANTHAPURAM RURAL	Kattakkada	Palavoor Bus Stop	Kattakkada - Ottasekharangalam Road	Other Road	10	0	30
2291	Ernakulam	ERNAKULAM RURAL	Muvattupuzha	Valakom Junction	NH 85	National Highway	10	0	30
2292	Malappuram	MALAPPURAM	Kondotty	Milumpady Bus stop	NH 966	National Highway	10	0	30
2293	Kozhikode	KOZHIKODE CITY	Traffic City	Govt. U.P. School, Thiruvannur	SH 28	State Highway	10	0	30
2294	Thiruvananthapuram	THIRUVANANTHAPURAM RURAL	Naruvamoodu	SHRS U P School Pallichal Naruvamoodu	Pravachambalam - Oorutambalam Rd	Other Road	10	0	30
2295	Kottayam	KOTTAYAM	Chingavanam	Chingavanam Bus Stop	SH 11	State Highway	10	0	30
2296	Thirissur	THIRISSUR CITY	Naruvamoodu	Kottappuram Bus Stop,Thirissur	MG Road	Other Road	10	0	30
2297	Palakkad	PALAKKAD	Palakkad Town South	Mercy College Junction	Shornur Road	Other Road	10	0	30
2298	Kannur	KANNUR	Kelakam	Chungakunnu	Kottiyoor Road	Other Road	10	0	30
2299	Thiruvananthapuram	THIRUVANANTHAPURAM CITY	Fort	SKP Junction	Attakulangara Bypass	Other Road	10	0	30
2300	Alappuzha	ALAPPUZHA	Vallikunnam	Moornamkallu Junction	SH5	State Highway	10	0	30
2301	Alappuzha	ALAPPUZHA	Poochakkal	Poochakkal Junction Bus stop	Cherthala Arookutty road	Other Road	10	0	30
2302	Idukki	IDUKKI	Nedumkandam	Kizhakk kavalu Bus stop,Nedumkandam	SH19,SH40	State Highway	10	0	30
2303	Thirissur	THIRISSUR CITY	Thirissur Town West	Ayanthole Court Bus Stop	SH 75	State Highway	10	0	30
2304	Thirissur	THIRISSUR RURAL	Kodungallur	Vettakkonnaman Ayyappa Temple,Manara	SH22	State Highway	10	0	30
2305	Thiruvananthapuram	THIRUVANANTHAPURAM RURAL	Pangode	Muhuvudini Juma Masjid, Pallimukku	Vamanapuram - Palode Rd	Other Road	10	0	30
2306	Thiruvananthapuram	THIRUVANANTHAPURAM RURAL	Kattakkada	Pezhnochodu Junction	Kattikkada - Kutichal Rd	Other Road	10	0	30
2307	Thiruvananthapuram	THIRUVANANTHAPURAM RURAL	Marayamuttom	Chittattinkara Bus Stop,Perumkadvila	Amaravila Perumkadvila Road	Other Road	10	0	30
2308	Kollam	KOLLAM RURAL	Anchal PS	Panchavila Bus Stop	SH 48	State Highway	10	0	30
2309	Alappuzha	ALAPPUZHA	Nooranadu	ITBP Junction Bus Stop	SH5	State Highway	10	0	30
2310	Kottayam	KOTTAYAM	Karukachal	Karukachal Junction	SH9	State Highway	10	0	30
2311	Ernakulam	ERNAKULAM CITY	Palavinettom	Shivajayam Temple,Kuthikkadavu	State Highway Link Road	Other Road	10	0	30
2312	Ernakulam	ERNAKULAM RURAL	Kothamangalam	Cheruvallathazham Bus Stop	NH 85	National Highway	10	0	30
2313	Palakkad	PALAKKAD	Nattukal	Alanallur Junction	Melattur-Mannarkkad Road	Other Road	10	0	30
2314	Kozhikode	KOZHIKODE RURAL	Baluserry	Puthiruvattam AMLPS,Panayi	SH34	State Highway	10	0	30
2315	Kozhikode	KOZHIKODE RURAL	Koyilandy	Sree Ananthapuram Mahavisnu Temple,K	NH66	National Highway	10	0	30
2316	Thiruvananthapuram	THIRUVANANTHAPURAM RURAL	Poovar	KSRTC Bus stand ,Poovar	Vizhinjam uchakkada road	Other Road	10	0	30
2317	Ernakulam	ERNAKULAM CITY	Palavinettom	Palavinettom Junction	Palavinettom Road	Other Road	10	0	30
2318	Thiruvananthapuram	THIRUVANANTHAPURAM RURAL	Vellarada	Kunnathukal Bus Stop	Amaravila Karakonam Road	Other Road	10	0	30
2319	Kollam	KOLLAM RURAL	Kunnikode PS	AG Church Pattazhy	Pattazhi Thekkethery Road	Other Road	10	0	30
2320	Alappuzha	ALAPPUZHA	Ramanankari	Ramanankary - Vezhpara bridge	SH11	State Highway	10	0	30
2321	Kozhikode	KOZHIKODE RURAL	Nadapuram	Nadapuram bus station	SH38	State Highway	10	0	30
2322	Kannur	KANNUR	Kottur	Kadunur bus stop	SH38	State Highway	10	0	30
2323	Thiruvananthapuram	THIRUVANANTHAPURAM CITY	Karamana	MaruthoorKattavu Junction	Thailiyi-kalady-Kulathara- MaruthoorKattavu road,K	Other Road	10	0	30
2324	Thirissur	THIRISSUR CITY	Thirissur Town East	Pension moola Junction	Town hall Road	Other Road	10	0	30
2325	Thiruvananthapuram	THIRUVANANTHAPURAM RURAL	Neyyattinkara	Avanakuzhy Junction	Balarampuram - Poovar Road	Other Road	10	0	30
2326	Al								



Sl No.	District	Police District	Name of Police Station	Place of Occurrence	Name of Road	Type of Road	Total Fatal and Grievous Injury Crashes	Total Fatalities	Crash Severity Index
2337	Palakkad	PALAKKAD	Ottapalam	Thrikanamkode Temple,vaniyamkulam	Chorotoor Road	Other Road	7	3	29
2338	Alappuzha	ALAPPUZHA	Poochakkal	Puthiyaay Bus stop	cherthala Arookutty Road	Other Road	7	3	29
2339	Thirissur	THIRISSUR RURAL	Kodakara	Peringamkulam Kodakara	NH544	National Highway	7	3	29
2340	Palakkad	PALAKKAD	Alathur	Erattukulam bus stop	NH544	National Highway	7	3	29
2341	Thiruvananthapuram	THIRUVANANTHAPURAM CITY	Sreeakariyam	Agappara Bus Stop	NH66	National Highway	7	3	29
2342	Kollam	KOLLAM CITY	Kollam West PS	Thamarasottam Junction	Thendickara-Chinnakada Road	Other Road	7	2	29
2343	Pathanamthitta	PATHANAMTHITTA	Adoor	Anandapally Junction	NH1183A	National Highway	7	2	29
2344	Kottayam	KOTTAYAM	Ayarkunnam	Ilimoola Bus Stop	Pampady-Pangadapally Road	Other Road	7	2	29
2345	Ernakulam	ERNAKULAM RURAL	Perumbavoor	Allapara Bus stop	Perumbavoor-Puthencruz Road	Other Road	7	2	29
2346	Thirissur	THIRISSUR CITY	Wadakkanchery	Chungam center Bus stop	SH60	State Highway	7	2	29
2347	Palakkad	PALAKKAD	Nattukel	AMLP School Kodakkad	NH966	National Highway	7	2	29
2348	Wayanad	WAYANAD	Kalpetta	Anappalam	NH766	National Highway	7	2	29
2349	Kannur	KANNUR	Mattannur	Koodali School Bus stop	Kannur-Mattannur Road	Other Road	7	2	29
2350	Kasaragod	KASARAGOD	Kasaragod Traffic	MASJID E SAHABA,Chernnad	SH57	State Highway	7	2	29
2351	Kollam	KOLLAM CITY	Kottiyam PS	Vadakkemukku	Kottiyam Kundara Road	Other Road	7	2	29
2352	Kollam	KOLLAM RURAL	Therimada PS	Kazhuthuruthy Railway Station	NH1744	National Highway	7	2	29
2353	Kottayam	KOTTAYAM	Kidangoor	Kummannoor Bus stop	NH112	State Highway	7	2	29
2354	Kottayam	KOTTAYAM	Velloor	St Mans Church,Keechoor	SH40	State Highway	7	2	29
2355	Palakkad	PALAKKAD	Vadakkanchery	Thendukku Bus Stop	NH544	National Highway	7	2	29
2356	Palakkad	PALAKKAD	Kollengode	Kollengode	Putundagram-Kollengode Road	Other Road	7	2	29
2357	Kannur	KANNUR	Valapattanam	Paggnissery Junction	NH66	National Highway	7	2	29
2358	Alappuzha	ALAPPUZHA	Mavelikara	Thattarambalam,Anjilipra	NH766	Other Road	7	2	29
2359	Ernakulam	ERNAKULAM RURAL	Kalady	Madurima Bus Stop	Kadly Malayattoor Road	Other Road	7	2	29
2360	Malappuram	MALAPPURAM	Ponnani	Kandakunimbakkavu	NH66	National Highway	7	2	29
2361	Kozhikode	KOZHIKODE RURAL	Ballussery	Chettiyur Bagawathy Temple,Naduvarannur	SH38,SH 54	State Highway	7	2	29
2362	Thiruvananthapuram	THIRUVANANTHAPURAM CITY	City Traffic	Pallimukku Bus Stop	Poojapura Main Road	Other Road	7	2	29
2363	Thiruvananthapuram	THIRUVANANTHAPURAM RURAL	Ayyoor	Bus stop To parippally,Chavarecode	SH 64	State Highway	7	2	29
2364	Kollam	KOLLAM RURAL	Chadayanangalam PS	St Thomas Orthodox Church Neeracodu	SH14	Other Road	7	2	29
2365	Kollam	KOLLAM RURAL	Kottarakkara PS	Brethren Church,Chengamanad	NH1744	National Highway	7	2	29
2366	Ernakulam	ERNAKULAM CITY	Traffic West PS	Santhinagar Bus stop	NH966 B	National Highway	7	2	29
2367	Ernakulam	ERNAKULAM RURAL	Angamaly	Karukutty Bus Stop	NH544	National Highway	7	2	29
2368	Palakkad	PALAKKAD	Traffic Palakkad	Vennakkara Bus stop	Palayala - KSRTC Bus Stand Road	Other Road	7	2	29
2369	Malappuram	MALAPPURAM	Malappuram	Vannavaram Junction	Kavunzai - Munduparamba Bypass	Other Road	7	2	29
2370	Kozhikode	KOZHIKODE RURAL	Mukkom	Polapoli Bus stop	SH34	State Highway	7	2	29
2371	Thiruvananthapuram	THIRUVANANTHAPURAM CITY	Vattiyorkavu	Arappura Bus stop	Vattiyorkav-Arappura road	Other Road	7	2	29
2372	Thiruvananthapuram	THIRUVANANTHAPURAM CITY	Kovalam	Vellar Mahadeva Temple	Kazhakkottam Inchivila bypass	Other Road	7	2	29
2373	Thiruvananthapuram	THIRUVANANTHAPURAM RURAL	Pothencode	Sree Kundayathunada Devi Temple	Sreekrariyam Pothencode road	Other Road	7	2	29
2374	Ernakulam	ERNAKULAM CITY	Harbour	Near Konkani Tanks	NH966B	National Highway	7	2	29
2375	Thirissur	THIRISSUR RURAL	Kondoty	Christians Chapel,Kizhakkummu	NH544	National Highway	7	2	29
2376	Palakkad	PALAKKAD	Kozhinjampara	Erumankulam Church	SH26	State Highway	7	2	29
2377	Palakkad	PALAKKAD	Kollengode	KK Maram bus stop	SH58,SH19	State Highway	7	2	29
2378	Palakkad	PALAKKAD	Konqad	Chellamkulam Temple,Kumarathara	Kozhikode-Malappuram-Palakkad road	State Highway	7	2	29
2379	Malappuram	MALAPPURAM	Kondoty	Masjid,Mongam	SH 28	State Highway	7	2	29
2380	Kozhikode	KOZHIKODE RURAL	Koduvely	Koduvely Bus stop	NH766	National Highway	7	2	29
2381	Kannur	KANNUR	Kannapuram	Yogasala Bus Stop	Plithar-Paggnisserry road	Other Road	7	2	29
2382	Kollam	KOLLAM CITY	Parippally PS	Meenambalam Bus stop	Paravur-Parippally road	Other Road	7	2	29
2383	Alappuzha	ALAPPUZHA	Alappuzha North	Poomkavu Bus stop	NH66	National Highway	7	2	29
2384	Alappuzha	ALAPPUZHA	Kurathikkal	Chunnakkara	NH1183	National Highway	7	2	29
2385	Thirissur	THIRISSUR RURAL	Pudukkad	Thialore	NH544	National Highway	7	2	29
2386	Malappuram	MALAPPURAM	Mankada	Ossim Daneshah Fakhrul Masjid,Thiruvarkkad	NH966	National Highway	7	2	29
2387	Kozhikode	KOZHIKODE CITY	Nallalam	Panniyorkkulam Junction	Perumanna Road	Other Road	7	2	29
2388	Alappuzha	ALAPPUZHA	Nooranadu	Palimukku Bus Stop	SH5	State Highway	7	2	29
2389	Malappuram	MALAPPURAM	Melattur	Vengoor	SH 39	State Highway	7	2	29
2390	Kozhikode	KOZHIKODE CITY	Beypore	Akakkon Juma Masjid	Beypore Road	Other Road	7	2	29
2391	Kottayam	KOTTAYAM	Kenjirappally	St. Dominic's College, Kanjirappally	NH112	National Highway	7	2	29
2392	Malappuram	MALAPPURAM	Perinthalmanna	Shuhada college Road Junction	SH73	State Highway	7	2	29
2393	Malappuram	MALAPPURAM	Kondoty	Thurakkali JumaMasjid	NH966	National Highway	7	2	29
2394	Kozhikode	KOZHIKODE RURAL	Atholi	Mampovil masjid	SH54	State Highway	7	2	29
2395	Kollam	KOLLAM CITY	Kottiyam PS	Vanjimukku Bus Stop	Kottiyam Kundara Road	Other Road	7	2	29
2396	Palakkad	PALAKKAD	Kasabada	Vadassery Bus Stop	NH544	National Highway	7	2	29
2397	Kollam	KOLLAM RURAL	Anchal PS	Alanchery Junction Bus Stop	SH19	State Highway	7	2	29
2398	Thiruvananthapuram	THIRUVANANTHAPURAM RURAL	Mangalapuram	Masthan Mukku	Karichira Kadavu Road	Other Road	7	2	29
2399	Kozhikode	KOZHIKODE CITY	Elathur	Ambalapadi Bus Stop	SH 54	State Highway	7	2	29
2400	Kozhikode	KOZHIKODE RURAL	Mukkom	Agastiamuzhi Bus Stop	SH34	State Highway	7	2	29
2401	Palakkad	PALAKKAD	Chittur	Nallepilly Bus stop	SH 25	State Highway	7	2	29
2402	Kannur	KANNUR	Valapattanam	Fravasa Masjid	Pazhavangadi Rd	Other Road	7	2	29
2403	Thirissur	THIRISSUR CITY	Kannamkulam	Bethany St John's English Higher Secondary	SH 69	State Highway	7	2	29
2404	Malappuram	MALAPPURAM	Perinthalmanna	Karathod Town junction	SH 72	State Highway	7	2	29
2405	Kannur	KANNUR	Edakkad	Chalakkunnu Bus Stop	Chovva Mambaram Road	Other Road	7	2	29
2406	Palakkad	PALAKKAD	Chalissery	Safali Masjid,Thirumittacode	Cheruthuruthi-Kuttanad Road	Other Road	7	2	29
2407	Palakkad	PALAKKAD	Shornur	Melalor Bus stop	SH23	State Highway	7	2	29
2408	Palakkad	PALAKKAD	Konqad	Kozhikkad Bus Stop	Kozhikkode Malappuram Palakkad Highway	Other Road	8	2	28
2409	Thiruvananthapuram	THIRUVANANTHAPURAM CITY	Mannanthala	Keraladiyapuram Junction	Keraladiyapuram road	Other Road	8	2	28
2410	Kottayam	KOTTAYAM	Kaduthuruthy	Nambiyakkulam Bus Stop	SH 15	State Highway	8	2	28
2411	Kozhikode	KOZHIKODE RURAL	Kakkur	Chelaparam Road Junction	Kozhikode Ballusserry road	Other Road	8	2	28
2412	Kozhikode	KOZHIKODE CITY	Traffic City	Pathmanangalam Masjid	NH766	National Highway	8	2	28
2413	Alappuzha	ALAPPUZHA	Valkunnam	Kottali Junction Bus Stop	SH 45	State Highway	8	2	28
2414	Malappuram	MALAPPURAM	Kondoty	N H Colony Bus Stop	NH966	National Highway	8	2	28
2415	Malappuram	MALAPPURAM	Valanchery	Kavumpuram	NH66	National Highway	8	1	28
2416	Kollam	KOLLAM CITY	Kollam East PS	SN Trust Higher Secondary School	Reserve Camp railway over bridge	Other Road	8	1	28
2417	Kollam	KOLLAM RURAL	Anchal PS	Anchal School	SH 48	State Highway	8	1	28
2418	Thiruvananthapuram	THIRUVANANTHAPURAM CITY	Poojapura	Gandhisala road	Vazhudaacaud-Poojapura Road	Other Road	8	1	28
2419	Kozhikode	KOZHIKODE CITY	Med. College	Crackchikara Mosque	Chalackal Nalambor-Kozhikode Road	Other Road	8	1	28
2420	Kozhikode	KOZHIKODE CITY	Traffic City	Ingadampally CWRDM Road Junction	Ingadampally CWRDM Road	Other Road	8	1	28
2421	Kozhikode	KOZHIKODE CITY	Vellayil	Gandhi Road Junction Bus Stop	Beach Road Kozhikode	Other Road	8	1	28
2422	Alappuzha	ALAPPUZHA	Muhamma	Muttathipparambu Junction	SH 40	State Highway	8	1	28
2423	Ernakulam	ERNAKULAM RURAL	Vadakkela	Moottakunnam Bus Stop	NH66	National Highway	8	1	28
2424	Kottayam	KOTTAYAM	Perkunnam	St. Mary's High School Elamungalam	Elamungalam	State Highway	8	1	28
2425	Thiruvananthapuram	THIRUVANANTHAPURAM RURAL	Pargode	Kalira Bus Station	Vamanapuram Palode road	Other Road	8	1	28
2426	Thiruvananthapuram	THIRUVANANTHAPURAM RURAL	Atingal	Vanchiyoor Bus Stop	SH46	State Highway	8	1	28
2427	Pathanamthitta	PATHANAMTHITTA	Pulikeezhu	Pulikeezhu Bus Stop	SH6	State Highway	8	1	28
2428	Alappuzha	ALAPPUZHA	Punnappa	Sindoor Junction	Vandanam-Punnappa Road,	Other Road	8	1	28
2429	Alappuzha	ALAPPUZHA	Traffic Alappuzha	Maamood Junction	SH 40	State Highway	8	1	28
2430	Alappuzha	ALAPPUZHA	Aror	Sacred Heart Church convent Junction	Kuzhimalangi Road	Other Road	8	1	28
2431	Kottayam	KOTTAYAM	Erattupetta	Safali Masjid,Thekkekkara	Kanjirappally Erattupetta Road	State Highway	8	1	28
2432	Idukki	IDUKKI	Thodupuzha	Marikalungu Bus Stop	SH33	State Highway	8	1	28
2433	Ernakulam	ERNAKULAM RURAL	North Parur	Mannam Bus Stop	Aluva - Paravur Road	Other Road	8	1	28
2434	Ernakulam	ERNAKULAM RURAL	Kothamangalam	Valiyakavu Temple Road Junction	NH 85	National Highway	8	1	28
2435	Ernakulam	ERNAKULAM RURAL	Nirakkal	Ochuntharum Bus Stop	SH 63	State Highway	8	1	28
2436	Ernakulam	ERNAKULAM RURAL	Munambam	Jeratha Bus Stop	Pallipuram Road	Other Road	8	1	28
2437	Ernakulam	ERNAKULAM RURAL	Aluva	Assissi Bus Stop	SH16	State Highway	8	1	28
2438	Thirissur	THIRISSUR CITY	Chavakkad	Machingal Road Junction	NH 66	National Highway	8	1	28
2439	Thirissur	THIRISSUR RURAL	Vadanappally	Pokkalangara Bus Stop	NH 66	National Highway	8	1	28
2440	Thirissur	THIRISSUR RURAL	Inniyakkuda	Chellor Kavu Junction	SH61	State Highway	8	1	28
2441	Thirissur	THIRISSUR RURAL	Inniyakkuda	Thripappally Bus Stop	SH22	State Highway	8	1	28
2442	Malappuram	MALAPPURAM	Kottakkal	Kottakkal Bus Stand	SH 71	State Highway	8	1	28
2443	Malappuram	MALAPPURAM	Kondoty	Puthalath Road Junction	NH 966	National Highway	8	1	28
2444	Kannur	KANNUR	Mattannur	Sree Muthappan Temple,Kololam	Thalaserry Irikkur Road	Other Road	8	1	28
2445	Thiruvananthapuram	THIRUVANANTHAPURAM CITY	Kazhakkuttom	Menamkulam Bridge	Kazhakkottam Road	Other Road	8	1	28
2446	Thiruvananthapuram	THIRUVANANTHAPURAM RURAL	Pothencode	Ayiroppara Junction	Powdikoram pothencode Road	Other Road	8	1	28
2447	Kollam	KOLLAM RURAL	Kundara PS	Perumpuzha	Kottiyam Kundara Road	Other Road	8	1	28
2448	Alappuzha	ALAPPUZHA	Kayamkulam	Mambraikannal Railway Cross	Krishnapuram Mavelikkara Road	Other Road	8	1	28
2449	Alappuzha	ALAPPUZHA	Arthikali	Thiruvizha Beach Junction Bus stop	SH66	State Highway	8	1	28
2450	Ernakulam	ERNAKULAM CITY	Traffic West PS	Chellanam south-Neendakara Junction	SH66	State Highway	8	1	28
2451	Ernakulam	ERNAKULAM RURAL	Vazhukulam	Edackattukavettam Bus Stop	SH 8	State Highway	8	1	28
2452	Thirissur	THIRISSUR CITY	Menunthi	Thiruvarkavu	NH 544	National Highway	8	1	28
2453	Thirissur	THIRISSUR CITY	Medical College PS	Puthuruthy Road Junction	SH 76	State Highway	8	1	28
2454	Thirissur	THIRISSUR RURAL	Chalakudi	Pariyaram post Bus stop	SH21	State Highway	8	1	28
2455	Palakkad	PALAKKAD	Shornur	Carmel CMI higher secondary School	Palakkad-Ponnani Road	Other Road	8	1	28
2456	Kozhikode	KOZHIKODE CITY	Traffic City	Ramanathukara Junction	NH66	National Highway	8	1	28
2457	Kozhikode	KOZHIKODE RURAL	Peyyoli	Ingol Junction	NH66	National Highway	8	1	28
2458	Wayanad	WAYANAD	Mananthavadi	Thalaserry Mysore Road Junction	SH 59	State Highway	8	1	28
2459	Kannur	KANNUR	Cherupuzha	Cherupuzha Ayappa Temple Stop	SH59	State Highway	8	1	28
2460	Thiruvananthapuram	THIRUVANANTHAPURAM CITY	City Traffic	Zoar Hill Lutheran Church	KAAKKAMOLA-POONKULAM ROAD	Other Road	8	1	28
2461	Kollam	KOLLAM CITY	Paravoor PS	Ammarathumukku Bus Stop	PARAVUR - PARIPILLY ROAD	Other Road	8	1	28
2462	Pathanamthitta	PATHANAMTHITTA	Pathanamthitta	Puthenpedika Bus Stop	NH183A	National Highway	8	1	28
2463	Alappuzha	ALAPPUZHA	Mavelikara	Ala Jn	KRISHNAPURAM MAVELIKARA ROAD	Other Road	8	1	28
2464	Kottayam	KOTTAYAM	Traffic Kottayam	Municipal Park Bus Stop	NH 183	National Highway	8	1	28
2465	Thirissur	THIRISSUR CITY	Ollur	St.Euphrasia Ollur Bus Stop	OLLUR MAIN ROAD(HIGH ROAD)	Other Road	8	1	28
2466	Palakkad	PALAKKAD	Kollengode	Kovlakam Jn	SH 58	State Highway	8	1	28
2467	Palakkad	PALAKKAD	Ottapalam	Mayannur Brides Junction	PALAKKAD OTTAPALAM SHORNUR ROAD	Other Road	8	1	28
2468	Kannur	KANNUR	Kuthuparamba	Kuthupokkka Busstop	SH48	State Highway	8	1	28
2469	Kannur	KANNUR	Taliparamba	St George Church	THALIPARAMBA ANAKKODE CHERUPUZHA ROAD	Other Road	8	1	28
2470	Alappuzha	ALAPPUZHA	Poochakkal	Thyckattussery Main Busstop	THURAVOOR - THYCKATTUSSERY ROAD	Other Road	8	1	28
2471	Kottayam	KOTTAYAM	Vaikom	Kottaramattam - Vyttila Hub Bus Stand	SH 15	State Highway	8	1	28
2472	Ernakulam	ERNAKULAM CITY	Traffic West PS	Padma Junction	MAHATMA GANDHI ROAD	Other Road	8	1	28
2473	Ernakulam	ERNAKULAM RURAL	Muvattupuzha	Badanipad Busstop	NH85	National Highway	8	1	28
2474	Thirissur	THIRISSUR RURAL	Inniyakkuda	Thamaranai Sreevarana Temple	SH61	State Highway	8	1	28
2475	Thiruvananthapuram	THIRUVANANTHAPURAM CITY							



Sl No.	District	Police District	Name of Police Station	Place of Occurrence	Name of Road	Type of Road	Total Fatal and Grievous Injury Crashes	Total Fatalities	Crash Severity Index
2483	Thiruvananthapuram	THIRUVANANTHAPURAM CITY	Vallyathura	Ponnara Bridge	Vallyathura - Muttathara Road	Other Road	8	1	28
2484	Thiruvananthapuram	THIRUVANANTHAPURAM RURAL	Vattappara	Edavan Veedu Thampuram Temple	SH1	State Highway	8	1	28
2485	Kollam	KOLLAM CITY	Paravoor PS	Post Office Junction Bus Stop	Paravur - Chathannoor Road	Other Road	8	1	28
2486	Kollam	KOLLAM CITY	Kollam West PS	Rama Varma Club Bus Stop	Kollam - Ottakkal Road	Other Road	8	1	28
2487	Alappuzha	ALAPPUZHA	Poochakkal	Makkekadavu Bus Stop	Thycaattuzhery - Makkekadavu Rd	Other Road	8	1	28
2488	Ernakulam	ERNAKULAM RURAL	Nedumbassery	Chethnikode Bus Stand	Kavadi - Airport - Mattoor Road	Other Road	8	1	28
2489	Ernakulam	ERNAKULAM RURAL	Chengamnadu	Chalakkal Junction	Anagamy Manjaly Road	Other Road	8	1	28
2490	Ernakulam	ERNAKULAM RURAL	Muvattupuzha	Kk Junction Busstop	NH85	National Highway	8	1	28
2491	Thirissur	THIRISSUR CITY	Vivvur	Pallimoola Bus Stop	Vivvur Thannikudam Road	Other Road	8	1	28
2492	Thirissur	THIRISSUR CITY	Cheruthuruthy	Cheruthuruthy School Bus Stop	SH22	State Highway	8	1	28
2493	Thirissur	THIRISSUR RURAL	Aloor	Thommensa Bus Stop	SH61	State Highway	8	1	28
2494	Palakkad	PALAKKAD	Mankara	Edathara Sree Rama Temple	Palakkad Ponnari Road	Other Road	8	1	28
2495	Kozhikode	KOZHIKODE CITY	Beypore	Government Homeo Dispensary, Beypore	Anagadi Kozhikode Road (Beypore Road)	Other Road	8	1	28
2496	Kannur	KANNUR	Payannur	Kothayimukku Bus Stop	NH66	National Highway	8	1	28
2497	Kannur	KANNUR	Kuthuparamba	Near Rani Ja High School Nimalagiri	SH30	State Highway	8	1	28
2498	Kollam	KOLLAM RURAL	Kunnikode PS	Sri Durga Devi Temple	Kunnikode Pattazhy Road	Other Road	8	1	28
2499	Kollam	KOLLAM RURAL	Ezhukone PS	Ezhukone Bus Stop	NH744	National Highway	8	1	28
2500	Pathanamthitta	PATHANAMTHITTA	Pathanamthitta	Anapara	SH7	State Highway	8	1	28
2501	Pathanamthitta	PATHANAMTHITTA	Pandalam	Mudiyorkonam Bus Stop	Kochalummoodu - Pandalam Road	Other Road	8	1	28
2502	Alappuzha	ALAPPUZHA	Chengannur	Thengeli Junction Bus Stop	Kuttoor Nannadu Road	Other Road	8	1	28
2503	Idukki	IDUKKI	Thodupuzha	Vengalloor Bridge	Vengalloor Kolani Bypass Road	Other Road	8	1	28
2504	Thirissur	THIRISSUR CITY	Thirissur Town East	Vimalesha Church	Thirissur - Palghat Road	Other Road	8	1	28
2505	Malappuram	MALAPPURAM	Kottakkal	College Padi Junction	NH66	National Highway	8	1	28
2506	Kozhikode	KOZHIKODE CITY	Kasaba Kozhikode	Kadupinni Bus Stop	Mankavu-Pantheeranikave Road	Other Road	8	1	28
2507	Kozhikode	KOZHIKODE RURAL	Kovilandy	Iti Bus Stop	SH34	State Highway	8	1	28
2508	Kozhikode	KOZHIKODE RURAL	Balussery	Sunni Masjid	SH34	State Highway	8	1	28
2509	Kannur	KANNUR	Kuthuparamba	Paral Jama Masjid	SH30	State Highway	8	1	28
2510	Kollam	KOLLAM RURAL	Kottarakkara PS	Kozhakkethuvu Bus Stop	NH744	National Highway	8	1	28
2511	Alappuzha	ALAPPUZHA	Chengannur	Thrichittat Temple Junction	NH183	State Highway	8	1	28
2512	Alappuzha	ALAPPUZHA	Kayamkulam	Nirayil Junction	SH6	State Highway	8	1	28
2513	Alappuzha	ALAPPUZHA	Aroor	Pavumpayil Sree Krishna Swami Temple	Old NH 47	National Highway	8	1	28
2514	Kottayam	KOTTAYAM	Kidangoor	Andoor Junction, Kuruvinal	SH32	State Highway	8	1	28
2515	Ernakulam	ERNAKULAM CITY	Maruthi	Maradu Junction	NH85	National Highway	8	1	28
2516	Ernakulam	ERNAKULAM CITY	Hill Palace (Thrippunithural)	Mathoor Junction	Error Road	Other Road	8	1	28
2517	Malappuram	MALAPPURAM	Malappuram	St Joseph Church	NH966	National Highway	8	1	28
2518	Kozhikode	KOZHIKODE RURAL	Perambra	Kuttiadi Bridge	SH38	State Highway	8	1	28
2519	Kasaragod	KASARAGOD	Kumbala	Bandyod Junction	NH66	National Highway	8	1	28
2520	Thiruvananthapuram	THIRUVANANTHAPURAM RURAL	Mangalapuram	Singaporemukku Bridge	Kirayankkeezhu Kariyapuram Road	Other Road	8	1	28
2521	Thiruvananthapuram	THIRUVANANTHAPURAM RURAL	Vithura	Velaikanni Church Vithura	SH45	State Highway	8	1	28
2522	Thiruvananthapuram	THIRUVANANTHAPURAM RURAL	Marayamutom	Poovankala Bus Stop	Neyyattinkara-Amaravila-Ottasekharangalam Ro	Other Road	8	1	28
2523	Pathanamthitta	PATHANAMTHITTA	Pandalam	Kunnikkuzhy Mukku Bus Stop	Kochalummoodu - Pandalam Road	Other Road	8	1	28
2524	Alappuzha	ALAPPUZHA	Chengannur	Madathumpadi Junction Bus Stop	SH10	State Highway	8	1	28
2525	Kottayam	KOTTAYAM	Kottayam West	Mankunnam Junction Bus Stop	Kottayam Thiruvappu Road	Other Road	8	1	28
2526	Kottayam	KOTTAYAM	Ettumanoor	Koovathummoodu Bus Stop	Ettumanoor Peroor Road	Other Road	8	1	28
2527	Idukki	IDUKKI	Adimal	Inthanukam Bus Stop	NH85	National Highway	8	1	28
2528	Thirissur	THIRISSUR CITY	Mannuthy	Kalathode Bus Stop	Thirissur - Mannuthy Road	Other Road	8	1	28
2529	Thirissur	THIRISSUR RURAL	Chepu	Urakam Bus Stop	SH22	State Highway	8	1	28
2530	Thirissur	THIRISSUR RURAL	Mala	Annamada Junction	Annamada - Mala Road	Other Road	8	1	28
2531	Thiruvananthapuram	THIRUVANANTHAPURAM RURAL	Pothencode	Karunya Hospital Pothencode	Pothencode - Murukkumpuzha Road	Other Road	8	1	28
2532	Thiruvananthapuram	THIRUVANANTHAPURAM RURAL	Nedumanoor	Cherummoodu Junction	SH47	State Highway	8	1	28
2533	Kollam	KOLLAM RURAL	Kottarakkara PS	Noorul Islam Madrasa & Mosque	Kottarakkara - Mannady Road	Other Road	8	1	28
2534	Kottayam	KOTTAYAM	Ettumanoor	Thumbassery Bus Stop	SH11	State Highway	8	1	28
2535	Kottayam	KOTTAYAM	Pala	Kollappally Junction	SH8	State Highway	8	1	28
2536	Kottayam	KOTTAYAM	Pala	Pullyannoor Temple	Pullyannoor - Vallichira Road	Other Road	8	1	28
2537	Kottayam	KOTTAYAM	Gandhinagar	Kottayam Kovale Bus Stop	Kottayam Medical College Bypass Road	Other Road	8	1	28
2538	Ernakulam	ERNAKULAM RURAL	Perumbavoor	Pattippara Junction	SH16	State Highway	8	1	28
2539	Thirissur	THIRISSUR CITY	Medical College PS	Kolanzattukara Bus Stop	Mundur - Kottekad Road	Other Road	8	1	28
2540	Thirissur	THIRISSUR RURAL	Vellikulanaara	Aviapilly Junction	Kodakara - Vellikulanaara Road	Other Road	8	1	28
2541	Thirissur	THIRISSUR RURAL	Kodungallur	Fisheries School Bus Stop	Azhikode - Chammakkala Road	Other Road	8	1	28
2542	Kozhikode	KOZHIKODE CITY	Panniyankara	Kallay Bus Stop	Old NH17 Road (Calicut Road)	Other Road	8	1	28
2543	Kozhikode	KOZHIKODE RURAL	Payyoli	Sunni Masjid Payyoli	NH766	National Highway	8	1	28
2544	Wayanad	WAYANAD	Sulthan Bathery	Kolapagera Junction	NH766	National Highway	8	1	28
2545	Kannur	KANNUR	Payannur	Velur	NH66	National Highway	8	1	28
2546	Thiruvananthapuram	THIRUVANANTHAPURAM CITY	Vanchiyoor	Chambakada Junction	Kalthamukku - Petta Road	Other Road	8	1	28
2547	Thiruvananthapuram	THIRUVANANTHAPURAM RURAL	Pothencode	Nannattukavu Bus Stop	Vembayam - Pothencode Road	Other Road	8	1	28
2548	Alappuzha	ALAPPUZHA	Aroor	Kumbalam Bridge	NH66	National Highway	8	1	28
2549	Thirissur	THIRISSUR CITY	Thirissur Town West	Kuttankulangara Mahavishnu Temple	NH69	State Highway	8	1	28
2550	Malappuram	MALAPPURAM	Malattur	Kariavattam Junction	SH39	State Highway	8	1	28
2551	Kozhikode	KOZHIKODE RURAL	Meppayur	Mangattumal Sree Paradevatha Temple	Payyoli - Perambra Road	Other Road	8	1	28
2552	Thiruvananthapuram	THIRUVANANTHAPURAM RURAL	Vattappara	16Th Stone Bus Stop	SH11	State Highway	8	1	28
2553	Pathanamthitta	PATHANAMTHITTA	Adoor	Armmachikada, Adoor Bypass	SH11	State Highway	8	1	28
2554	Pathanamthitta	PATHANAMTHITTA	Thiruvalla	Karunattukavu Devi Temple	NH66	Other Road	8	1	28
2555	Ernakulam	ERNAKULAM CITY	Harbour	Vathuruthy Bus Stop	Old NH 47	National Highway	8	1	28
2556	Thiruvananthapuram	THIRUVANANTHAPURAM RURAL	Balarampuram	Housing Board Junction	Vizhinjam Road	Other Road	8	1	28
2557	Pathanamthitta	PATHANAMTHITTA	Aranmula	Tharavil Mukku Bus Stop	SH10	State Highway	8	1	28
2558	Malappuram	MALAPPURAM	Perumpadappu	Dubai Padi Bus Stop	NH66	National Highway	8	1	28
2559	Kannur	KANNUR	Payannur	Perumbia Junction	NH66	National Highway	8	1	28
2560	Alappuzha	ALAPPUZHA	Alappuzha South	Thirveni Jn	Beech - Vailyakulam Road	Other Road	8	1	28
2561	Ernakulam	ERNAKULAM CITY	Udayamperoor	Perumthrikovil Bus Stop	SH15	State Highway	8	1	28
2562	Thiruvananthapuram	THIRUVANANTHAPURAM RURAL	Maranalloor	Moolakkonam Bus Waiting Shed	Oorumulam - Maranalloor Road	Other Road	8	1	28
2563	Kollam	KOLLAM CITY	Chavara PS	Amme Narayana Temple	Neendakara - Chinnakkada Road	Other Road	8	1	28
2564	Kollam	KOLLAM RURAL	Ezhukone PS	Cherankavil Junction	NH744	National Highway	8	1	28
2565	Palakkad	PALAKKAD	Pattambi	Choorakkode	Vayalunka-Mulayankavu Road	Other Road	8	1	28
2566	Malappuram	MALAPPURAM	Perinthalmanna	Near EMS Hospital, Perinthalmanna	NH966	National Highway	8	1	28
2567	Kollam	KOLLAM RURAL	Chadayamangalam PS	Akamon	SH11	State Highway	5	8	27
2568	Malappuram	MALAPPURAM	Edakkara	Church Of God Palunda	SH28	State Highway	5	5	27
2569	Kasaragod	KASARAGOD	Kasaragod	Harijal Shri Mahavishnu Kshetra	NH66	National Highway	5	5	27
2570	Kannur	KANNUR	Kannapuram	Maddak Juma Masjid	NH66	National Highway	5	4	27
2571	Kasaragod	KASARAGOD	Kasaragod Traffic	Adakkath Ball Bridge	NH66	National Highway	5	4	27
2572	Palakkad	PALAKKAD	Kozhinjampara	Gopalapuram Sungam Bus Stop	SH52/SH78A	State Highway	5	3	27
2573	Alappuzha	ALAPPUZHA	Arthinkal	Reethalayam Pali Bus Stop	NH66	National Highway	5	3	27
2574	Ernakulam	ERNAKULAM RURAL	Aluva West	Alangad Chempara Kalari Temple	Kadangalloor - Kongoripilly	Other Road	5	3	27
2575	Malappuram	MALAPPURAM	Perinthalmanna	P T M Hss Thazekode Kappuparambu	NH966	National Highway	5	3	27
2576	Kasaragod	KASARAGOD	Killeshwar	Rajay Juma Masjid Karuvacheri	NH66	National Highway	5	3	27
2577	Kottayam	KOTTAYAM	Kumarakom	Kavarattinkara	SH42	State Highway	5	3	27
2578	Thirissur	THIRISSUR CITY	Mannuthy	Aramkallu Busstop	NH544	National Highway	5	3	27
2579	Kannur	KANNUR	Kannapuram	Infanti Jesus Church Mangad	NH66	National Highway	5	3	27
2580	Thiruvananthapuram	THIRUVANANTHAPURAM RURAL	Mangalapuram	St Joseph Malankara Syrian Catholic Church	NH66	National Highway	5	3	27
2581	Palakkad	PALAKKAD	Kozhinjampara	Noorul Huda Sunnah Jamaath Masjid Koz	NH52	State Highway	5	3	27
2582	Malappuram	MALAPPURAM	Malappuram	Nat Technical Training Centre Malappuram	inlet city road	Other Road	5	3	27
2583	Kollam	KOLLAM RURAL	Thennala PS	Thennala Mosque Near Forest Office	SH32	State Highway	5	3	27
2584	Kasaragod	KASARAGOD	Melparambra PS	Kalanad	SH57	State Highway	5	3	27
2585	Palakkad	PALAKKAD	Pudungaram	Nochur	SH27	State Highway	5	3	27
2586	Kozhikode	KOZHIKODE RURAL	Thamarassery	Thamarassery Chuzum 1st Curve	NH766	National Highway	5	3	27
2587	Thiruvananthapuram	THIRUVANANTHAPURAM CITY	Kozhikuttom	Kozhikuttom Rat Owl Bridge	NH66	Other Road	5	3	27
2588	Kollam	KOLLAM CITY	Kanayapally PS	Kochalummood Junction	Kochalummood Road	Other Road	9	0	27
2589	Kollam	KOLLAM CITY	Kollam East PS	Asramam Bus Stop	Ashramam Road	Other Road	9	0	27
2590	Thiruvananthapuram	THIRUVANANTHAPURAM CITY	Sreekrishnam	Pangappara Bus Stop	Old NH66	National Highway	9	0	27
2591	Alappuzha	ALAPPUZHA	Cherthala	Arthunkal By Pass Bus Stop	NH66	National Highway	9	0	27
2592	Kottayam	KOTTAYAM	Chengamchery	St George Bus Stop	SH1	State Highway	9	0	27
2593	Kottayam	KOTTAYAM	Kuravilangadu	Kuravilangadu Junction	Pampady - Pangadapally Road	Other Road	9	0	27
2594	Kottayam	KOTTAYAM	Pala	R V Junction	Pala Bypass Road	Other Road	9	0	27
2595	Kottayam	KOTTAYAM	Vaikom	Kootummel Bus Stop	SH 15	State Highway	9	0	27
2596	Ernakulam	ERNAKULAM CITY	Traffic East PS	Mathrubhumi Junction	Barerji Road	Other Road	9	0	27
2597	Ernakulam	ERNAKULAM CITY	Traffic East PS	School Padi Kumbalam Bus Stop	NH66	National Highway	9	0	27
2598	Ernakulam	ERNAKULAM CITY	Traffic East PS	Divine Nagar Bus Stop	Chittur Road	Other Road	9	0	27
2599	Ernakulam	ERNAKULAM CITY	Traffic East PS	Pottakuzhi Pali Bus Stop	Perandoor road	Other Road	9	0	27
2600	Ernakulam	ERNAKULAM CITY	Traffic East PS	Kangarappadi Bus Stop	Edappally Pookattupadi road	Other Road	9	0	27
2601	Ernakulam	ERNAKULAM RURAL	Kalady	Government Vhss & Hss Kaipattor	NH183A	National Highway	9	0	27
2602	Ernakulam	ERNAKULAM RURAL	Munambam	Smiths Bus Stop Cherai	SH63	State Highway	9	0	27
2603	Ernakulam	ERNAKULAM RURAL	Kothamangalam	College Junction Bustop, Kothamangalam	NH85	National Highway	9	0	27
2604	Ernakulam	ERNAKULAM RURAL	Kunthathundali	Jai Bhagath College Bustop	Perumbavoor - Puthankurishu road	Other Road	9	0	27
2605	Ernakulam	ERNAKULAM RURAL	Kalady	Ambalanada Bustop	Kalady - Aluva road	Other Road	9	0	27
2606	Ernakulam	ERNAKULAM RURAL	Puthencruz	Kidachira	NH85	National Highway	9	0	27
2607	Thirissur	THIRISSUR CITY	Wadakkanchery	Akamala Shree Dharmasastha Temple	SH22	State Highway	9	0	27
2608	Malappuram	MALAPPURAM	Kondotty	Avvikarapadi Bustop	NH966	National Highway	9	0	27
2609	Kozhikode	KOZHIKODE CITY	Traffic City	Kozhikode Railway Station Bus Stop	Kozhikode Railway station road	Other Road	9	0	27
2610	Kozhikode	KOZHIKODE RURAL	Balussery	Arapedika Juma Masjid	SH34	State Highway	9	0	27
2611	Thiruvananthapuram	THIRUVANANTHAPURAM RURAL	Vilappilsala	Kollam Konam Masjid	Payad - Velland road	Other Road	9	0	27
2612	Kollam	KOLLAM CITY	Chathannoor PS	Jem Hospital Karamcode	NH66	National Highway	9	0	27
2613	Kollam	KOLLAM RURAL	Sasthamcotta PS	Thettikuzhy Bustop	NH183	National Highway	9	0	27
2614	Alappuzha	ALAPPUZHA	Poochakkal	Vaduthala Junction	Nerthala - Arookutty road	Other Road	9	0	27
2615	Kottayam	KOTTAYAM	Kaduthuruthy	Kaduthuruthy School Junction Bustop	SH40/SH15	State Highway	9	0	27
2616	Kottayam	KOTTAYAM	Ettumanoor	Mangalam Junction	SH32	State Highway	9	0	27
2617	Ernakulam	ERNAKULAM CITY	Traffic East PS	Infopark Bus Stop	Other Road	9	0	27	
2618	Ernakulam	ERNAKULAM RURAL	Perumbavoor	Mudical Periyar Junction	Aluva-Perumbavoor - Munnar road	State Highway	9	0	27
2619	Ernakulam	ERNAKULAM RURAL	Muvattupuzha	St George Kappela Menkunnam	SH73	State Highway	9	0	27
2620	Malappuram	MALAPPURAM	Wandoor	Palkunnu Vallyu Juma Masjid	SH73	State Highway	9	0	27
2621	Kasaragod	KASARAGOD							



Sl No.	District	Police District	Name of Police Station	Place of Occurrence	Name of Road	Type of Road	Total Fatal and Grievous Injury Crashes	Total Fatalities	Crash Severity Index
2629	Alappuzha	ALAPPUZHA	Kuthiathode PS	Karunanchery Palli Bus Stop	Thuravoor- Kumbalangal road	Other Road	9	0	27
2630	Alappuzha	ALAPPUZHA	Chengannur	St George Malankara Catholic Church Cher	SH6	State Highway	9	0	27
2631	Alappuzha	ALAPPUZHA	Mavelikara	V S M Hospital	SH46	State Highway	9	0	27
2632	Kottayam	KOTTAYAM	Ayarkunnam	Nedumkari Road Jn, Ayarkunnam	Ayarkunnam Kidangoor road	Other Road	9	0	27
2633	Ernakulam	ERNAKULAM CITY	Traffic West PS	Thoppumpad Harbour Bus Stop	Tapore road	Other Road	9	0	27
2634	Ernakulam	ERNAKULAM RURAL	Muvattupuzha	Pottackal Masjid S Vairavu	SH11	State Highway	9	0	27
2635	Thirissur	THIRISSUR CITY	Olur	Post Office Bustop Chiyaram	Koorkancherry-Chiyaram road	Other Road	9	0	27
2636	Thirissur	THIRISSUR RURAL	Anthikad	St Theresas Ship Church Eravu	SH75	State Highway	9	0	27
2637	Palakkad	PALAKKAD	Mannarkkad Traffic PS	Kodathipadi Mannarkkad Busstop	NH966	National Highway	9	0	27
2638	Wayanad	WAYANAD	Kalpetta	Avishia Juma Masjid Subhash Nagar	NH766	National Highway	9	0	27
2639	Kannur	KANNUR	Taliparamba	Taliparamba Bus Stop	NH66	National Highway	9	0	27
2640	Alappuzha	ALAPPUZHA	Edathua	Thakazhy Shwasthankara Pillai Memorial Sch	SH12	State Highway	9	0	27
2641	Idukki	IDUKKI	Vandiperiyar	Assumption Roman Catholic Vandiperiyar	NH183	National Highway	9	0	27
2642	Idukki	IDUKKI	Kanjir	Sharon Fellowship Church Kudayathoor	SH33/SH42	State Highway	9	0	27
2643	Idukki	IDUKKI	Thodupuzha	Kolani Junction	SH8	State Highway	9	0	27
2644	Ernakulam	ERNAKULAM CITY	Thirikkakara	Thirikkakara Temple Junction	Edappally Pookattupadi road	Other Road	9	0	27
2645	Thirissur	THIRISSUR RURAL	Alotth	Kombidi Junction	SH13	State Highway	9	0	27
2646	Palakkad	PALAKKAD	Chalissery	Chalissery	SH39	State Highway	9	0	27
2647	Kannur	KANNUR	Chakkarakkal	New Life Fellowship Church Kannur	Kannur- Alavali- Valapattanam road	Other Road	9	0	27
2648	Thiruvananthapuram	THIRUVANANTHAPURAM RURAL	Nedumangad	Puthenpalam Junction	SH2/SH45	State Highway	9	0	27
2649	Pathanamthitta	PATHANAMTHITTA	Enathu (old Kakkad)	St Kuriaakose Church Enathu,Kurishummodi	NH113	National Highway	9	0	27
2650	Alappuzha	ALAPPUZHA	Cherthala	Katteshala Bridge	Cherthala-Thaneermukkam road	Other Road	9	0	27
2651	Alappuzha	ALAPPUZHA	Mavelikara	Government Hospital Junction	SH10	State Highway	9	0	27
2652	Kottayam	KOTTAYAM	Gandhinagar	Ich Junction Ammanchery	ICH Road	Other Road	9	0	27
2653	Kottayam	KOTTAYAM	Pallickathodu	Ptcm Government Industrial Training Institu	Oravackal- Koorali road	Other Road	9	0	27
2654	Idukki	IDUKKI	Kanjir	St Jude Kurishupalli Arakkulam	SH33,SH41,SH42	State Highway	9	0	27
2655	Ernakulam	ERNAKULAM CITY	Infopark	Chittethukara Thaikavu Junction	SH 74	Other Road	9	0	27
2656	Ernakulam	ERNAKULAM RURAL	Vazhikulam	Ayazh	Sasport Airport Road	State Highway	9	0	27
2657	Kozhikode	KOZHIKODE CITY	Elathur	Kanjipori Sree Bhagavathi Temple	Kannur road Chetikutulum	Other Road	9	0	27
2658	Kozhikode	KOZHIKODE RURAL	Baluserry	Sree Gokulam Arts And Science College Bu	SH34	State Highway	9	0	27
2659	Thiruvananthapuram	THIRUVANANTHAPURAM RURAL	Kalamalamb	Vivekananda Public School Navaikulam	NH66	National Highway	9	0	27
2660	Thiruvananthapuram	THIRUVANANTHAPURAM RURAL	Balarampuram	Csi Mangalathukonam	Vizhinjam- Balarampuram Road	Other Road	9	0	27
2661	Kollam	KOLLAM CITY	Kollam East PS	Kollam Private Bus Stand	Palikkada Road	Other Road	9	0	27
2662	Pathanamthitta	PATHANAMTHITTA	Thiruvalla	Thiruvalla Market Bus Stop	SH6	State Highway	9	0	27
2663	Ernakulam	ERNAKULAM RURAL	Kothamangalam	Mathirapilly Bus Stop	NH45	National Highway	9	0	27
2664	Thirissur	THIRISSUR CITY	Cheruthuruthy	Cheruthuruthy Chungan Bus Stop	SH22	State Highway	9	0	27
2665	Thirissur	THIRISSUR CITY	Thirissur Town West	College Bus Stop C Achuthamenon Road	C Achuthamenon Road	Other Road	9	0	27
2666	Thirissur	THIRISSUR CITY	Cheliakara	Munjan Bus Stop Cheliakara	SH 74	State Highway	9	0	27
2667	Thiruvananthapuram	THIRUVANANTHAPURAM RURAL	Pothencode	Jk Auditorium, Pothencode	Kachakkottam- Thycode Road	Other Road	9	0	27
2668	Pathanamthitta	PATHANAMTHITTA	Thiruvalla	Tmm Junction Bus Stop	Thiruvalla- Mallappally road	Other Road	9	0	27
2669	Kottayam	KOTTAYAM	Changanachery	Parepally Bus Stop	Changanassery- Vazhoor road	Other Road	9	0	27
2670	Kottayam	KOTTAYAM	Vaikom	Valakom Bus Stop	SH15	State Highway	9	0	27
2671	Kozhikode	KOZHIKODE CITY	Kunnamangalam	Pantheerpadam Bus Stop	NH766	National Highway	9	0	27
2672	Kozhikode	KOZHIKODE CITY	Elathur	Elathur Juma Masjid	Kannur road Elathur	Other Road	9	0	27
2673	Kollam	KOLLAM CITY	Chavara PS	Petrol Pump Kuttivattom	SH11	National Highway	9	0	27
2674	Alappuzha	ALAPPUZHA	Harippad	Vaziyambalam Junction	NH66	National Highway	9	0	27
2675	Idukki	IDUKKI	Kattappana	Labbakkada Bus Stop	SH41	State Highway	9	0	27
2676	Ernakulam	ERNAKULAM CITY	Ernakulam Town North	School Padi Bus Stop	Chittoor road	Other Road	9	0	27
2677	Ernakulam	ERNAKULAM RURAL	Harbour	Irs Garuda Bus Stop	SH NH47	Other Road	9	0	27
2678	Ernakulam	ERNAKULAM RURAL	Perumbavoor	Serthom Malankara Catholic Church Perum	SH11	State Highway	9	0	27
2679	Kozhikode	KOZHIKODE CITY	Mavor	Mavor Bus Stand	Mavor Calicut Road	Other Road	9	0	27
2680	Wayanad	WAYANAD	Meppadi	Kappamkollu Bus Stop	SH29	State Highway	9	0	27
2681	Kozhikode	KOZHIKODE CITY	Med. College	Methottuthazham Bus Stop	Pottammal-Kattukulungara-Palazhi road	Other Road	9	0	27
2682	Wayanad	WAYANAD	Mananthavadi	St Joseph'S Cathedral Kaniyaram	SH69	State Highway	9	0	27
2683	Alappuzha	ALAPPUZHA	Edathua	Sacha Lourdes Mehta Church	SH12	State Highway	9	0	27
2684	Kollam	KOLLAM CITY	Kollam West PS	Vishnathukavu Durga Bhagavathi Temple T	Thirumullavaram road	Other Road	9	0	27
2685	Kannur	KANNUR	New Mahe	Chelilath Devi Temple Punnol	Thalassery -Nadapuram Road	Other Road	9	0	27
2686	Ernakulam	ERNAKULAM RURAL	Chottanikkara	Chottanikkara Grama Panchayath Office Bu	Chottanikkara-Mulanthuruthy Road	Other Road	9	0	27
2687	Alappuzha	ALAPPUZHA	Thattampally North	Thattampally Church Thondankulangara	Thondankulangara-Punnamada road	Other Road	9	0	27
2688	Alappuzha	ALAPPUZHA	Mavelikara	Punnammoodu Bus Stop	Krishnapuram-Mavelikara road	Other Road	9	0	27
2689	Kottayam	KOTTAYAM	Changanachery	Krishnapuram Junction	NH118	National Highway	9	0	27
2690	Thiruvananthapuram	THIRUVANANTHAPURAM CITY	Thumba	Manvila Junction Bus Stop	Sreekrishnan-Kulathur road	Other Road	9	0	27
2691	Kottayam	KOTTAYAM	Ayarkunnam	Ayarkunnam Junction	Ayarkunnam Thiruvanjor road	Other Road	9	0	27
2692	Ernakulam	ERNAKULAM CITY	Ernakulam Town South	Near Regional Passport Office Kochi	Shihab Thangal Road	Other Road	9	0	27
2693	Thirissur	THIRISSUR CITY	Thirissur Town West	Chettupuzha Bus Stop	SH75	State Highway	9	0	27
2694	Kottayam	KOTTAYAM	Ettumanoor	Kandamchira Junction	Ettumanoor Peroor Road	Other Road	6	4	26
2695	Ernakulam	ERNAKULAM RURAL	Chengamangadu	Chunganam Bus Stop	Anangally- Arinjaly road	Other Road	6	2	26
2696	Thirissur	THIRISSUR CITY	Vadakkekkad	Satali Masjid Punnayur	NH 66	National Highway	6	3	26
2697	Malappuram	MALAPPURAM	Vazhikadavu	Palad Bus Stop	SH28	State Highway	6	3	26
2698	Kollam	KOLLAM CITY	Parippally PS	Kalluvathukkal Panchayath High School	NH66	National Highway	6	3	26
2699	Palakkad	PALAKKAD	Alathur	Erimalayur Temple	NH544	National Highway	6	3	26
2700	Kannur	KANNUR	Taliparamba	Kuppam Bridge	NH66	National Highway	6	2	26
2701	Kannur	KANNUR	Kannur Town	Thazhukki Peedikka, Thazhe Chova	NH66	National Highway	6	2	26
2702	Kollam	KOLLAM CITY	Kottiyam PS	Masjid, Thazuthala	NH66	National Highway	6	2	26
2703	Kasaragod	KASARAGOD	Chandera	Cheruvathoor Bus Stand	NH66	National Highway	6	2	26
2704	Kasaragod	KASARAGOD	Manjeshwar	Uppala Bus Stand	NH66	National Highway	6	2	26
2705	Kozhikode	KOZHIKODE CITY	Cheyavay	Chevarambalam NH Junction	NH 766	National Highway	6	2	26
2706	Idukki	IDUKKI	Kannimkunam	Vazhithala Bus Stop	SH 40,SH 42	State Highway	6	2	26
2707	Kottayam	KOTTAYAM	Erattupetta	Kalaketty Bus Stop	SH44	State Highway	6	2	26
2708	Thiruvananthapuram	THIRUVANANTHAPURAM RURAL	Kanjirankulam	Keezhathali Mudupara Kshetram	Poovar-Vizhinjam Road	Other road	6	2	26
2709	Kottayam	KOTTAYAM	Ramapuram	Ezhasherry Sndp	Pala-Ezhasherry Road	Other Road	6	2	26
2710	Ernakulam	ERNAKULAM RURAL	Perumbavoor	Kunnuvazhy Bus Stop	Aluvu-Munnar road	Other Road	6	2	26
2711	Thirissur	THIRISSUR RURAL	Vasantharappally	Varakala Kappela Bus Stop	Aluvu - Chinnimv dam road	Other Road	6	2	26
2712	Palakkad	PALAKKAD	Vadakkencherry	Chuvattupadam Bus Stop	NH 544	National Highway	6	2	26
2713	Kozhikode	KOZHIKODE CITY	Traffic City	Kunduparamba Hss	Kunduparamba road	Other Road	6	2	26
2714	Kollam	KOLLAM CITY	Parippally PS	Velamanoor Ups School	Kulamada Pakalkuri road	Other Road	6	2	26
2715	Kottayam	KOTTAYAM	Pala	Anunapuram	SH32	State Highway	6	2	26
2716	Ernakulam	ERNAKULAM RURAL	Kunnathukulam	Kunnathukulam Bus Stop	Perumbavoor -Puthenkurisur road	Other Road	6	2	26
2717	Ernakulam	ERNAKULAM RURAL	Koottathukulam	Koottathukulam Bus Stop	SH11	State Highway	6	2	26
2718	Palakkad	PALAKKAD	Ottapalam	Angala Parameswari Temple, Palappuram	Palakkad -Ponnani road	State Highway	6	2	26
2719	Palakkad	PALAKKAD	Pudussagram	Koduvaayur	Koduvaayur Thrippallur road	Other Road	6	2	26
2720	Malappuram	MALAPPURAM	Vengara	Sri Ammancheri Bhagavathi Temple	SH 72	State Highway	6	2	26
2721	Kozhikode	KOZHIKODE CITY	Traffic City	St.Marys CSI Church	Kannur Road	Other Road	6	2	26
2722	Kozhikode	KOZHIKODE RURAL	Thamangassery	Karuvam Karu Ayazhaya Temple	NH 766	National Highway	6	2	26
2723	Kannur	KANNUR	Kannapuram	China Clay Junction Kannapuram	Pachayangadi Road	Other Road	6	2	26
2724	Kollam	KOLLAM RURAL	Puthoor PS	Sri Hanuman Swami Temple, Vendor	Kottarakkara-sasthankotta road	Other Road	6	2	26
2725	Thirissur	THIRISSUR CITY	Erumapetty	Thejus Engineering College Bus Stop	SH50	State Highway	6	2	26
2726	Malappuram	MALAPPURAM	Tirur	Parivapuram	BP Anagad-Managattiri Vettom Road	Other Road	6	2	26
2727	Kozhikode	KOZHIKODE CITY	Traffic City	Kanakkalaya Bank Bus Stop	Thiruvannur road	Other Road	6	2	26
2728	Kannur	KANNUR	Kudiyamala	Badar Masjid Nadyul	SH59	State Highway	6	2	26
2729	Ernakulam	ERNAKULAM CITY	Traffic West PS	St Marys Chapel,Kannangattu Road	Indira Gandhi Road,Kannangattu Road	Other Road	6	2	26
2730	Palakkad	PALAKKAD	Mannarkkad Traffic PS	Ayurveda Bus Stop	Mannarkkad-Anakkatti road	Other Road	6	2	26
2731	Palakkad	PALAKKAD	Mannarkkad	Kumaramputhur Junction	NH966	National Highway	6	2	26
2732	Kozhikode	KOZHIKODE RURAL	Mulkom	West Maniassery	Aluvu-Mulkum Road	Other Road	6	2	26
2733	Kasaragod	KASARAGOD	Bekal	Edakkal Bus Stop	SH 57	State Highway	6	2	26
2734	Thiruvananthapuram	THIRUVANANTHAPURAM RURAL	Kadakkavoor	Chekkalavilakom Junction Bus Stop	Alamcode-kadakkavoor-Anchuthengur Road,	Other Road	6	2	26
2735	Thiruvananthapuram	THIRUVANANTHAPURAM RURAL	Vithura	Thottumukku Masjid	SH45	State Highway	6	2	26
2736	Kottayam	KOTTAYAM	Thrikodithanam	Kottamuri Junction	Thrikodithanam Kunnarnthanam Road	Other Road	6	2	26
2737	Ernakulam	ERNAKULAM CITY	Palluruthy Kasaba	Edakochi Bus Stop	Anoor -Thoppampady Road	Other Road	6	2	26
2738	Ernakulam	ERNAKULAM RURAL	Kothamangalam	School Padi Bus Stop,Milumpady	Kothamangalam - Parumbankuthu Road	Other Road	6	2	26
2739	Ernakulam	ERNAKULAM RURAL	Binanipuram	Idukki Junction	Mugpathadam Road,Binanipuram Road	Other Road	6	2	26
2740	Thirissur	THIRISSUR CITY	Peechi	Patikkad Bus Stand	NH544	National Highway	6	2	26
2741	Palakkad	PALAKKAD	Chalissery	Khdeeja Manzil Bus Stop,Chalissery	SH39	State Highway	6	2	26
2742	Palakkad	PALAKKAD	Meenakshipuram	Kannimari Hanafi Jumah Masjid	SH27	State Highway	6	2	26
2743	Malappuram	MALAPPURAM	Tanur	Kumarapadi Junction	Unnival Road	Other Road	6	2	26
2744	Kannur	KANNUR	Valapattanam	Kottapostam Bus Stop	Pachayangadi - Valapattanam Road	Other Road	6	2	26
2745	Thiruvananthapuram	THIRUVANANTHAPURAM RURAL	Pozhiyoor	Ayira Malakkal Temple	Idichakkalappamodu-Plamoottkada Road	Other Road	6	2	26
2746	Kozhikode	KOZHIKODE CITY	Mavor	Peruvayal Bus Stop	Mavor Road	Other Road	6	2	26
2747	Kozhikode	KOZHIKODE RURAL	Kodencherry	Koodathai Church	SH 34	State Highway	6	2	26
2748	Kozhikode	KOZHIKODE RURAL	Mulkom	Karamoda Bus Stop	Mulkam - Koodarani Road	Other Road	6	2	26
2749	Kannur	KANNUR	Edakkad	Edakkad Sri Maheshwara Temple	NH66/Old NH 17	National Highway	6	2	26
2750	Thiruvananthapuram	THIRUVANANTHAPURAM RURAL	Nagazur	Narakattuvilla Junction	Chathamangara Road	Other Road	6	2	26
2751	Kottayam	KOTTAYAM	Vaikom	Ullala Bus Stop	Vaikkom - Vechoor Road	Other Road	6	2	26
2752	Kottayam	KOTTAYAM	Ettumanoor	Kottamuri Bus Stop	Ettumanoor - Neendoor Road	Other Road	6	2	26
2753	Ernakulam	ERNAKULAM RURAL	Kunnathunadu	Palikkara Junction	SH41	State Highway	6	2	26
2754	Palakkad	PALAKKAD	Palakkad Town North	Olavakkode Railway Bridge	Olavakkode- Chunnamputhura Road	Other Road	6	2	26
2755	Wayanad	WAYANAD	Mananthavadi	Cheranal Masjid, Vaidi	State Highway	6	2	26	
2756	Kasaragod	KASARAGOD	Beekal	Sree Puthiya Bagavathi Temple	SH57	State Highway	6	2	26
2757	Alappuzha	ALAPPUZHA	Harippad	Haripad Private Bus Stand	NH66	National Highway	6	2	26
2758	Ernakulam	ERNAKULAM RURAL	Kuruppampady	Shapumpady Busstop	SH16	State Highway	6	2	26
2759	Palakkad	PALAKKAD	Markara	Kottay Road Bus Stop	Palakkad - Ponnani Road	Other Road	6	2	26
2760	Palakkad	PALAKKAD	Ottapalam	Lakkidi Perur Grama Panchayath Office	Palakkad - Ponnani Road	Other Road	6	2	26
2761	Malappuram	MALAPPURAM	Thirurangadi	Atakkal Juma Masjid	SH 65	State Highway	6	2	26
2762	Ernakulam	ERNAKULAM RURAL	North Parur	Thonniyakkavu Bus Stop	Chathanad Road	Other Road	6	2	26
2763	Thirissur	THIRISSUR RURAL	Anthikad	Anthikad Aal Busstop	Kanjany - Peringottukara Rd	Other Road	6	2	26
2764	Palakkad	PALAKKAD	Vadakkencherry	Mudappallur	SH58	State Highway	6	2	26
2765	Kollam	KOLLAM RURAL	Puthoor PS	Njavaroor Church	Poovaloor-Puthurukku Road	Other Road	6	2	26
2766	Alappuzha</								



Sl No.	District	Police District	Name of Police Station	Place of Occurrence	Name of Road	Type of Road	Total Fatal and Grievous Injury Crashes	Total Fatalities	Crash Severity Index
2775	Kannur	KANNUR	Kathirur	Kottayam Thirukunnu Ganapathy Temple	SH38	State Highway	6	2	26
2776	Kannur	KANNUR	Kuthuparamba	Mouveri Juma Masjid	SH38	State Highway	6	2	26
2777	Pathanamthitta	PATHANAMTHITTA	Thiruvalla	Valamkulam Junction	SH47	State Highway	6	2	26
2778	Kannur	KANNUR	Chakkarakkal	Valail Peedikka Bus Stop	Thazhe - Chowva - Mattannur Road	Other Road	6	2	26
2779	Kannur	KANNUR	Mattannur	Edayannur Bus Stop	Kannur - Mattathur Road	Other Road	6	2	26
2780	Ernakulam	ERNAKULAM RURAL	Nedumbassery	Nedumbassery Busstop	NH544	National Highway	6	2	26
2781	Kozhikode	KOZHIKODE RURAL	Payyoli	Thachankunnu Busstop	Payyoli - Perambra Road	Other Road	6	2	26
2782	Kozhikode	KOZHIKODE RURAL	Kakkur	Thiyyakandi Temple	SH 68	State Highway	6	2	26
2783	Palakkad	PALAKKAD	Palakkad Town South	Yakkara School Busstop	SH 27	State Highway	6	2	26
2784	Ernakulam	ERNAKULAM CITY	Ambalamadu	ESI Bus Stop	Chithrapuzha-Ponissery Road	Other Road	6	2	26
2785	Kollam	KOLLAM CITY	Karunagappally PS	Kochumoodu Junction	Puthencheruvu - Thuraiyil kadavu Road	Other Road	6	2	26
2786	Malappuram	MALAPPURAM	Kondotty	Ekkaparambu Chetiyai Palli	SH65	State Highway	6	2	26
2787	Kozhikode	KOZHIKODE CITY	Feroke	Mannur Valavu Bus Station	Kadalundi Road	Other Road	6	2	26
2788	Malappuram	MALAPPURAM	Changaramkulam	Panthavoor Town Juma Masjid	SH69	State Highway	6	2	26
2789	Palakkad	PALAKKAD	Alathur	Crescent Hospital Bus Stop	SH74	State Highway	6	2	26
2790	Kollam	KOLLAM CITY	Karunagappally PS	Mandiram Jn	Puthiyakavu - Chakkuvally Rd	Other Road	6	2	26
2791	Kozhikode	KOZHIKODE CITY	Manjeri	Mansarathukura Bus Stop	NH66	National Highway	7	5	25
2792	Malappuram	MALAPPURAM	Manjeri	Maladi masjid	Other Road	7	3	25	
2793	Palakkad	PALAKKAD	Kalladikode	Mayocora Junction	NH966	National Highway	7	2	25
2794	Kannur	KANNUR	Kannavam	Poovalinkeezhi Masjid	Thilasseri- Bavalil Road	Other Road	7	2	25
2795	Ernakulam	ERNAKULAM RURAL	Kunuppampady	Keezhilam High School Stop	SH1	State Highway	7	2	25
2796	Thiruvananthapuram	THIRUVANANTHAPURAM RURAL	Kodungallam	Madama Paly Bus Stop	NH 183A	National Highway	7	2	25
2797	Kollam	KOLLAM RURAL	Sooranad PS	Kochuthuruvu Junction	Chakkuvally - Malanada - Edakkad Road	Other Road	7	2	25
2798	Thiruvananthapuram	THIRUVANANTHAPURAM CITY	City Traffic	Vettamukku	Maruthankuzhi- Vallyavila Road	Other Road	7	2	25
2799	Kannur	KANNUR	Intity	Koolicheмба	SH30	State Highway	7	2	25
2800	Ernakulam	ERNAKULAM CITY	Ambalamadu	Karinadu Bus Stop	Karinugal - Manqalathunada Rd	Other Road	7	2	25
2801	Kollam	KOLLAM RURAL	Kundara PS	Modden Mukku Bus Stop	Kottayam- Kundara Road	Other Road	7	1	25
2802	Kollam	KOLLAM RURAL	Chadayamangalam PS	Peringalloor Juma Masjid	SH 48	State Highway	7	1	25
2803	Thiruvananthapuram	THIRUVANANTHAPURAM CITY	Vizhinjam	Pullanamukku Junction	Pallichal- Vizhinjam Road	Other Road	7	1	25
2804	Thiruvananthapuram	THIRUVANANTHAPURAM RURAL	Parassala	Neduvaniya Busstand	Parassala- Vellarada Road	Other Road	7	1	25
2805	Thiruvananthapuram	THIRUVANANTHAPURAM CITY	Mannanthala	East Mukkola Junction	Perookada- Mannanthala Road	State Highway	7	1	25
2806	Thiruvananthapuram	THIRUVANANTHAPURAM CITY	Poojappura	Thirumala Busstop	Poojappura main road	Other Road	7	1	25
2807	Thiruvananthapuram	THIRUVANANTHAPURAM RURAL	Nedumangad	Poozhithoor Junction	Mukkolli- Poozhithoor- Irinchayam Road	Other Road	7	1	25
2808	Thiruvananthapuram	THIRUVANANTHAPURAM RURAL	Vellarada	Pulvootala Bus Stop	Parassala- Vellarada Road	Other Road	7	1	25
2809	Thiruvananthapuram	THIRUVANANTHAPURAM CITY	Kazhakkuttom	Menamkulam Junction	Kazhakootam Road	Other Road	7	1	25
2810	Kozhikode	KOZHIKODE CITY	Chermangad	Mudeerul Salafi Masjid	Francis Road	Other Road	7	1	25
2811	Wayanad	WAYANAD	Meenangadi	Varyad Bus Stop	NH766	National Highway	7	1	25
2812	Alappuzha	ALAPPUZHA	Muhamma	Kochinakulangara Durga Temple	Kayampuram Jetty Road	Other Road	7	1	25
2813	Pathanamthitta	PATHANAMTHITTA	Adoor	Cheranapatti Bus Stop	SH 15	State Highway	7	1	25
2814	Pathanamthitta	PATHANAMTHITTA	Thiruvalla	Anjilimoodu Junction	Palamoodu - Powerhouse Jct Road	Other Road	7	1	25
2815	Kottayam	KOTTAYAM	Vakathanam	Unnamattam Bus Stop	Manarcadu Thenganal Road	Other Road	7	1	25
2816	Thiruvananthapuram	THIRUVANANTHAPURAM RURAL	Parassala	Pottayilakada	Idichakkappamoodu - Piamootukada Rd, Pottayilaka	Other Road	7	1	25
2817	Kollam	KOLLAM CITY	Karunagappally PS	Panikar kadavu Bridge	Cheriyazheekal Road	Other Road	7	1	25
2818	Pathanamthitta	PATHANAMTHITTA	Eruthy (old Kakkad)	Nedumangada Bus Stop	NH 183A	National Highway	7	1	25
2819	Alappuzha	ALAPPUZHA	Kanakakunnu	Kallumoodu Junction	Power bricks Road	Other Road	7	1	25
2820	Idukki	IDUKKI	Kattappana	Vellayamkudy	NH185	National Highway	7	1	25
2821	Ernakulam	ERNAKULAM CITY	Traffic East PS	Janatha Bus Stop	Janatha Road	Other Road	7	1	25
2822	Ernakulam	ERNAKULAM RURAL	Kothamangalam	Onnam Mile Bus Stop	NH 85	National Highway	7	1	25
2823	Ernakulam	ERNAKULAM RURAL	Nedumbassery	Vizhapparambu Siva Temple	Kottayam - Airport - Mattoor Road	Other Road	7	1	25
2824	Ernakulam	ERNAKULAM RURAL	Chottanikkara	Eruvetty Junction	Chottanikkara - Mulanthuruthi Road	Other Road	7	1	25
2825	Thiruvananthapuram	THIRUVANANTHAPURAM CITY	Kodakara	Achanganad Temple	Kodakara Vellikulangara Road	Other Road	7	1	25
2826	Palakkad	PALAKKAD	Kollengode	Sree Chathanya Mahaganapathy Kshethram	SH56/ SH 19	State Highway	7	1	25
2827	Palakkad	PALAKKAD	Kongad	Sree Manjeri Bhagavathi Temple	SH53	State Highway	7	1	25
2828	Palakkad	PALAKKAD	Kongad	Holy Family Church	NH966	National Highway	7	1	25
2829	Malappuram	MALAPPURAM	Perinthalmanna	Masjid Thweha	SH 15	State Highway	7	1	25
2830	Kozhikode	KOZHIKODE CITY	Traffic City	Andikkode Bus Stop	SH38/ SH54	State Highway	7	1	25
2831	Kozhikode	KOZHIKODE RURAL	Perambra	Anjilimukku	SH38	State Highway	7	1	25
2832	Kannur	KANNUR	Pavanadi	Pazhavanqadi Town Bus Stop	Pazhavanqadi Road	Other Road	7	1	25
2833	Kannur	KANNUR	Mattannur	Vayanthod Bus Stop	Kannur - Mattannur Road	State Highway	7	1	25
2834	Kollam	KOLLAM CITY	Parippally PS	Primary Health Centre, Parippally	NH66	National Highway	7	1	25
2835	Kollam	KOLLAM CITY	Paravoor PS	Auttor Bridge	Kollam- Varkala Road	Other Road	7	1	25
2836	Kollam	KOLLAM RURAL	Anchal PS	Aeram Bus Stop	Kottarakkara - Anchal Road	Other Road	7	1	25
2837	Alappuzha	ALAPPUZHA	Nedumudy	Kanskary Junction	SH11	State Highway	7	1	25
2838	Alappuzha	ALAPPUZHA	Gurunathanikulangara	Gurunathanikulangara	Kollam - Theni Highway	National Highway	7	1	25
2839	Kottayam	KOTTAYAM	Chinnaganam	Kurichi Bus Stop	Kurichi Outpost Homeo College Road	Other Road	7	1	25
2840	Ernakulam	ERNAKULAM CITY	Traffic East PS	Fact Signal Jn	NH966A	National Highway	7	1	25
2841	Ernakulam	ERNAKULAM CITY	Traffic East PS	Pauls Hospital Bus Stop	Kattar - Kadanvathara Road	Other Road	7	1	25
2842	Malappuram	MALAPPURAM	Mankada	Mankada Bus Stop	Anakayam- Tirurkad Road	State Highway	7	1	25
2843	Kozhikode	KOZHIKODE RURAL	Atholi	Mundoth Bus Stop	SH 34	State Highway	7	1	25
2844	Kozhikode	KOZHIKODE RURAL	Koduvely	Mudoor Bus Stop	SH34	State Highway	7	1	25
2845	Kozhikode	KOZHIKODE RURAL	Kuttiady	Kuttiady Near Taluk Hospital	SH38	State Highway	7	1	25
2846	Kannur	KANNUR	Mattannur	Ujvi Bus Stop	SH430	State Highway	7	1	25
2847	Idukki	IDUKKI	Kanjur	Primary Health Center Arakulam	SH33/ SH41/SH42	State Highway	7	1	25
2848	Ernakulam	ERNAKULAM RURAL	Puthencruz	Mananthadam Bus Stop	NH 85	National Highway	7	1	25
2849	Thiruvananthapuram	THIRUVANANTHAPURAM CITY	Kunnamkulam	Marathamkode Masjid	SH 50	State Highway	7	1	25
2850	Thiruvananthapuram	THIRUVANANTHAPURAM CITY	Medical College PS	Konchery Bus Stop	SH 22	State Highway	7	1	25
2851	Thiruvananthapuram	THIRUVANANTHAPURAM CITY	Anthikad	Kondragappuzha Sree Bhadrakali Temple	Armadam - Peringottukara Road	Other Road	7	1	25
2852	Palakkad	PALAKKAD	Kasaba	Karikode Mosque	NH544	National Highway	7	1	25
2853	Malappuram	MALAPPURAM	Kondotty	Salafi Masjid Kondotty	NH966	National Highway	7	1	25
2854	Malappuram	MALAPPURAM	Tirur	Pattumparamba Temple	Edappil - Tirur Road	Other Road	7	1	25
2855	Thiruvananthapuram	THIRUVANANTHAPURAM RURAL	Pozhiyoor	Csi Church Kakkaravila	Pozhiyoor Rd	Other Road	7	1	25
2856	Alappuzha	ALAPPUZHA	Edathua	Kolmuk Junction	SH12	State Highway	7	1	25
2857	Kottayam	KOTTAYAM	Vakom	Cheraparambu Bus Stop	SH15	State Highway	7	1	25
2858	Ernakulam	ERNAKULAM CITY	Traffic West PS	Kunnumparam Junction	TM Muhammad Road	Other Road	7	1	25
2859	Ernakulam	ERNAKULAM CITY	Traffic East PS	Kundanoor Bridge	NH966B	National Highway	7	1	25
2860	Ernakulam	ERNAKULAM RURAL	Thadiyittarambu	South Vazhakulam Bus Stop	SH16	State Highway	7	1	25
2861	Thiruvananthapuram	THIRUVANANTHAPURAM CITY	Wadakkanchery	Karanchery Bus Stop	SH22	State Highway	7	1	25
2862	Palakkad	PALAKKAD	Thiruvalla	Wadakkanchery Bus Stop	NH968	National Highway	7	1	25
2863	Thiruvananthapuram	THIRUVANANTHAPURAM CITY	City Traffic	Kannanthura Church	Vai Sanghumugham Road	Other Road	7	1	25
2864	Thiruvananthapuram	THIRUVANANTHAPURAM CITY	City Traffic	Kannattumukku Junction	Kochar Road	Other Road	7	1	25
2865	Thiruvananthapuram	THIRUVANANTHAPURAM CITY	City Traffic	Dpi Jn	K Arinuthan Road	Other Road	7	1	25
2866	Thiruvananthapuram	THIRUVANANTHAPURAM RURAL	Pothencode	Karoor Junction	Pothencode- Murukkumpuzha Road	Other Road	7	1	25
2867	Thiruvananthapuram	THIRUVANANTHAPURAM RURAL	Vithura	Inthalamkode Junction	SH45	State Highway	7	1	25
2868	Kollam	KOLLAM CITY	Karunagappally PS	Vadathimukku	Kollam-Ayoor Road	Other Road	7	1	25
2869	Alappuzha	ALAPPUZHA	Chengannur	Mundencavu Junction	NH183	National Highway	7	1	25
2870	Alappuzha	ALAPPUZHA	Kuthialode PS	Vallathode Bus Stop	Thuravoor - Kumbalangi Road	Other Road	7	1	25
2871	Alappuzha	ALAPPUZHA	Traffic Alappuzha	Valiyakalavoor Junction	NH66	National Highway	7	1	25
2872	Kottayam	KOTTAYAM	Erattupetta	Perunilam Kurisshupally	Erattupetta - Chennad Road	Other Road	7	1	25
2873	Ernakulam	ERNAKULAM RURAL	Mulanthuruthy	Gama Junction	Thadiyaparambu- Kanjiramattom - Mulanthuruthy	Other Road	7	1	25
2874	Thiruvananthapuram	THIRUVANANTHAPURAM CITY	Wadakkanchery	Kunnamkulam - Wadakkanchery Route Bus	SH40	State Highway	7	1	25
2875	Thiruvananthapuram	THIRUVANANTHAPURAM CITY	Erumpetty	Erumpetty Kangode Junction Bus Stop	SH50	State Highway	7	1	25
2876	Malappuram	MALAPPURAM	Manjeri	Nellikuth Bus Stop	Nellikuth - Mukkam Road	Other Road	7	1	25
2877	Kozhikode	KOZHIKODE CITY	Chevayur	Moottil Bus Stop	Kozhikode Balussery Road	Other Road	7	1	25
2878	Kozhikode	KOZHIKODE CITY	Traffic City	Karalagara Pedegha Bus Stop	Manikave Pantheeranikavu Road	Other Road	7	1	25
2879	Kozhikode	KOZHIKODE RURAL	Kuttiadi	Keezhikunnu Bus Stop	SH38	State Highway	7	1	25
2880	Kannur	KANNUR	Mattannur	Narayanpara Bus Stop	SH30	State Highway	7	1	25
2881	Kasaragod	KASARAGOD	Manjeshwar	Hosangady Junction	NH66	National Highway	7	1	25
2882	Thiruvananthapuram	THIRUVANANTHAPURAM RURAL	Kilmanoor	Kuravankuzhi Junction	SH1	State Highway	7	1	25
2883	Alappuzha	ALAPPUZHA	Mannachery	Ayad North Up School	Aspinwall - Kanakkur Road	Other Road	7	1	25
2884	Alappuzha	ALAPPUZHA	Cherthala	Perumbra Junction	Cherthala - Kanichukulangara Road	Other Road	7	1	25
2885	Kottayam	KOTTAYAM	Manarcadu	Thiruvanchoor Kurisupalli Junction	Manarkada - Thiruvanchoor Road	Other Road	7	1	25
2886	Ernakulam	ERNAKULAM CITY	Infopark	Infopark Main Gate Bus Stop	Infopark Road	Other Road	7	1	25
2887	Ernakulam	ERNAKULAM CITY	Hill Palace (Thrippunithura)	Thrippunithara Bus Stop	RLV Music college road	Other Road	7	1	25
2888	Ernakulam	ERNAKULAM CITY	Hill Palace (Thrippunithura)	Madathiparambil Bus Stop	Eroor Road	Other Road	7	1	25
2889	Ernakulam	ERNAKULAM RURAL	Kunuppampady	St Peter & Paul S Church	SH17	State Highway	7	1	25
2890	Thiruvananthapuram	THIRUVANANTHAPURAM CITY	Peechi	Chuvannamannu Bus Stop	NH544	National Highway	7	1	25
2891	Thiruvananthapuram	THIRUVANANTHAPURAM CITY	Chavakkad	Pancharamukku Bus Stop	Chavakkad - kanjani Road	Other Road	7	1	25
2892	Thiruvananthapuram	THIRUVANANTHAPURAM CITY	Thiruvananthapuram	Ag Church	Chengazhikulangara Road	Other Road	7	1	25
2893	Thiruvananthapuram	THIRUVANANTHAPURAM CITY	Kunnamkulam	Eranelur Bus Stop	SH69	State Highway	7	1	25
2894	Kozhikode	KOZHIKODE RURAL	Thamarassery	Thamarassery Junction	NH766	National Highway	7	1	25
2895	Kozhikode	KOZHIKODE RURAL	Koduvely	Perinthelode busstop	SH68	State Highway	7	1	25
2896	Kozhikode	KOZHIKODE RURAL	Balussary	Poonoor Town Bus Stop	SH34	State Highway	7	1	25
2897	Kannur	KANNUR	Kannur Town	Podikkundu Bus Stop	NH66	National Highway	7	1	25
2898	Kannur	KANNUR	Pariyaram MC PS	Bhaskaranpedika	Palihara - Pappinissery Road	Other Road	7	1	25
2899	Kasaragod	KASARAGOD	Manjeshwar	Sumukha temple	Manjeshwar-Hosangadi Old Hwy	Other Road	7	1	25
2900	Kasaragod	KASARAGOD	Kumbia	Mali Junction	NH966	National Highway	7	1	25
2901	Pathanamthitta	PATHANAMTHITTA	Pathanamthitta	Santhosh junction	NH183A	National Highway	7	1	25
2902	Pathanamthitta	PATHANAMTHITTA	Pathanamthitta	Malassary Brethren Assembly	Kalpatott - Konni road	Other Road	7	1	25
2903	Pathanamthitta	PATHANAMTHITTA	Aranmula	Salem Mar Thoma Church, Anthyancavu	Kadamanitta - Ranni Rd	Other Road	7	1	25
2904	Alappuzha	ALAPPUZHA	Kayamkulam	Pulikulangara Juma-Masjid	Kayamkulam - Karthikapally Road	Other Road	7	1	25
2905	Kottayam	KOTTAYAM	Kanjirappally	St. Dominic's Cathedral Kanjirappally	Kanjirappally Illikulam Road	Other Road	7	1	25
2906	Kottayam	KOTTAYAM	Vakkom	Veruvally Junction	SH42	State Highway	7	1	25
2907	Ernakulam	ERNAKULAM RURAL	Puthencruz	Puthupparam Bus Stop	NH65	National Highway	7	1	25
2908	Thiruvananthapuram	THIRUVANANTHAPURAM CITY	Thiruvananthapuram	Al Ameen Madrasa Masjid	Poothole Road	Other Road	7	1	25
2909	Thiruvananthapuram	THIRUVANANTHAPURAM CITY	Vilanghan Bus Stop	SH169	State Highway	7	1	25	
2910	Thiruvananthapuram	THIRUVANANTHAPURAM CITY	Viyur	VYIYUR BRIDGE	SH22	State Highway	7	1	25
2911	Malappuram	MALAPPURAM	Kadampuzha	Ice Company Masjid	NH66	N			



Sl No.	District	Police District	Name of Police Station	Place of Occurrence	Name of Road	Type of Road	Total Fatal and Grievous Injury Crashes	Total Fatalities	Crash Severity Index
2921	Alappuzha	ALAPPUZHA	Mararikulam	St. Stephen's Lutheran Church	Muhamma Boat Jetty Road	Other Road	7	1	25
2922	Alappuzha	ALAPPUZHA	Vallikunnam	Meppalikutty Bus Stop	SH5	State Highway	7	1	25
2923	Kottayam	KOTTAYAM	Kottayam West	Chungam bridge	Kottayam - Medical College Bypass Road	Other Road	7	1	25
2924	Thiruvananthapuram	THIRUVANANTHAPURAM CITY	Olur	Ancherychira Bus Stop	Thiruvananthapuram - Mannamangalam Road	Other Road	7	1	25
2925	Palakkad	PALAKKAD	Palakkad Town South	Erattayal Bus Stop	SH52	State Highway	7	1	25
2926	Kozhikode	KOZHIKODE RURAL	Bakassery	Juma masjid thorough kadav	SH44	State Highway	7	1	25
2927	Kozhikode	KOZHIKODE RURAL	Mukkum	Kanuthaparamba Bus Stop	SH34	State Highway	7	1	25
2928	Kozhikode	KOZHIKODE RURAL	Koyilandy	Vellarakkad Bus Stop	NH66	National Highway	7	1	25
2929	Kasaragod	KASARAGOD	Hosdurg	Kushavankunnu Bus Stop	SH56	State Highway	7	1	25
2930	Kasaragod	KASARAGOD	Kasaragod	Shree Nagara kate Temple,kasarod	Bank Road	Other Road	7	1	25
2931	Thiruvananthapuram	THIRUVANANTHAPURAM CITY	Vattiyorkadu	Mooreemoodu Bus Stop	Vattiyorkavu - Puliyarakonam Road	Other Road	7	1	25
2932	Thiruvananthapuram	THIRUVANANTHAPURAM RURAL	Venjanramood	Mukunoor Jen Bus Stop	SH47	State Highway	7	1	25
2933	Kollam	KOLLAM CITY	Chavara Thekkumbhagam	Kottur Junction	NH183A	National Highway	7	1	25
2934	Pathanamthitta	PATHANAMTHITTA	Keezhvaipar	MALLAPPALLY CENTRAL JUNCTION	SH9	State Highway	7	1	25
2935	Kottayam	KOTTAYAM	Kuravilangadu	KOZHA BUSSTOP	SH1	State Highway	7	1	25
2936	Kottayam	KOTTAYAM	Erumely	SHRINE OF ST MARY KARIKALLUMZH	NH183	National Highway	7	1	25
2937	Idukki	IDUKKI	Adimali	IRUMBUPALLY BRIDGE CHILLITHODU	NH95	National Highway	7	1	25
2938	Ernakulam	ERNAKULAM CITY	Ernakulam Town South	PANAMPILLY NAGAR HIGHER SECOND	Panampilli Nagar Ave road	Other Road	7	1	25
2939	Ernakulam	ERNAKULAM RURAL	Kuruppampady	Pulivazhy	SH1	State Highway	7	1	25
2940	Ernakulam	ERNAKULAM RURAL	Chengamanadu	LP SCHOOL BUSSTOP CHALAKKA	Athani-Paravoor road/ Manjaly-Kunnukara road	Other Road	7	1	25
2941	Thiruvananthapuram	THIRUVANANTHAPURAM CITY	Pavavatty	SREE RAMA SWAMY TEMPLE POOVATT	Parappur-Pavavatty road/Poovathoor-Amala nagar	Other Road	7	1	25
2942	Kozhikode	KOZHIKODE RURAL	Mesapada	SREE ULJAYINI MAHAKALI AMMAN TEM	Anikulam-Koyilandi road	Other Road	7	1	25
2943	Thiruvananthapuram	THIRUVANANTHAPURAM CITY	Poojappura	PANGODU MILITARY HOSPITAL THIRUV	Thiruvananthapuram-Neyyar dam road	Other Road	7	1	25
2944	Thiruvananthapuram	THIRUVANANTHAPURAM RURAL	Attinjal	GOVERNMENT TALUK HOSPITAL VALIV	SH47	State Highway	7	1	25
2945	Thiruvananthapuram	THIRUVANANTHAPURAM RURAL	Chirayinkil	SARKARA JUNCTION	Sarkara bypass road	Other Road	7	1	25
2946	Alappuzha	ALAPPUZHA	Poochakkal	THIRICHATTUKULAM BUSSTOP	Cherthala - Arookutty road	Other Road	7	1	25
2947	Alappuzha	ALAPPUZHA	Mannachery	Kavunkal	SH40	State Highway	7	1	25
2948	Kottayam	KOTTAYAM	Kottayam East PS	KOCHITHIMATTOM BUSSTOP	Chavoor - Marangattupally road/Pambady-Pangadi	Other Road	7	1	25
2949	Kottayam	KOTTAYAM	Ettumanoor	ST ANTONY'S SHRINE CHERUVANDOO	Ettumanoor Peroor Road	Other Road	7	1	25
2950	Malappuram	MALAPPURAM	Tirur	THALAKKADATHUR BRIDGE	SH71	State Highway	7	1	25
2951	Thiruvananthapuram	THIRUVANANTHAPURAM RURAL	Venjanramood	Velavoor Near Beverage	Kazhakkottam-Thaikode Road	Other Road	7	1	25
2952	Pathanamthitta	PATHANAMTHITTA	Pulkeezhu	KADAPRA JUNCTION	SH6	State Highway	7	1	25
2953	Alappuzha	ALAPPUZHA	Changanthur	Parakkal Junction	NH183	National Highway	7	1	25
2954	Palakkad	PALAKKAD	Chaliserry	Aranzokkara	Cheruthuruthy-Kootand road	Other Road	7	1	25
2955	Kozhikode	KOZHIKODE RURAL	Payoli	Irungal	NH66	National Highway	7	1	25
2956	Ernakulam	ERNAKULAM RURAL	Vadakkakara	PATTANAM BUSSTOP	NH66	National Highway	7	1	25
2957	Ernakulam	ERNAKULAM RURAL	Oonmukal	Millumpady Junction	NH85	National Highway	7	1	25
2958	Palakkad	PALAKKAD	Ottapalam	SALAFI MASJID KOTHAKURSSI	Vaniyankulam - Kothakurkulam road	Other Road	7	1	25
2959	Thiruvananthapuram	THIRUVANANTHAPURAM RURAL	Attinjal	NAALU MUKKUL JUNCTION	Attinjal - Varkala road	Other Road	7	1	25
2960	Kannur	KANNUR	Edakkad	ASTER MIMS, KANNUR	NH66	National Highway	7	1	25
2961	Kannur	KANNUR	Kelakam	Kelakam	Kottiyoor road	Other Road	7	1	25
2962	Palakkad	PALAKKAD	Palakkad Town South	SBI BUSSTOP KENATHUPARAMBU	SH27	State Highway	7	1	25
2963	Kannur	KANNUR	Kannur Town	PALAKKAD SWAMI MUTT KAKKAD ROA	S Bazaar - Kannothumchal -Kakkad Road	Other Road	7	1	25
2964	Thiruvananthapuram	THIRUVANANTHAPURAM CITY	Kozhakkottam	SREE ULJAYINI MAHAKALI AMMAN TEM	Perakalil road	Other Road	7	1	25
2965	Ernakulam	ERNAKULAM RURAL	Edathala	KMEA STREET BUSSTOP, MOCHAMKU	Edathally-Pookattupadi road	Other Road	7	1	25
2966	Kannur	KANNUR	Edakkad	MASJID, KADACHIRA	SH38	State Highway	7	1	25
2967	Kannur	KANNUR	Kannur Traffic	Tazhe Chova busstop	NH66	National Highway	7	1	25
2968	Alappuzha	ALAPPUZHA	Kareelakulangara	Choodupalaka Junction	Thattarambalam - Thrikunnappuzha Road	Other Road	7	1	25
2969	Kollam	KOLLAM RURAL	Pundar PS	Karavakkal	SH48	State Highway	7	1	25
2970	Kannur	KANNUR	Talassamba	Menne Bus stop	SH38	State Highway	8	0	24
2971	Kollam	KOLLAM CITY	Kilkollur PS	KANICHIKULANGARA TEMPLE	Cherthala-Kanichikulanagara road	Other Road	8	0	24
2972	Kollam	KOLLAM CITY	Ochira PS	AYIRAMTHENGU BRIDGE	Oachira- Ayiramthengu road	Other Road	8	0	24
2973	Kollam	KOLLAM CITY	Kilkollur PS	THUNDATHIL SREEKRISHNA SWAMI TE	Puthuchira junction road	Other Road	8	0	24
2974	Kollam	KOLLAM CITY	Kannagappally PS	PUTHIKKAJ JUNCTION BUS STOP	Sree Budha School road, Malummal kadavu road	Other Road	8	0	24
2975	Kollam	KOLLAM CITY	Kollam East PS	MT GIRLS HIGH SCHOOL,KOTTARAKA	NH184	National Highway	8	0	24
2976	Kollam	KOLLAM CITY	Chavara PS	PANMANA BUSSTOP	NH66	National Highway	8	0	24
2977	Kollam	KOLLAM RURAL	Erroor PS	Yeroor Junction	SH59	State Highway	8	0	24
2978	Thiruvananthapuram	THIRUVANANTHAPURAM CITY	Sreekariyam	COLLEGE OF ENGINEERING TRIVANDR	Sreekariyam-Kulathoor road	Other Road	8	0	24
2979	Thiruvananthapuram	THIRUVANANTHAPURAM CITY	Poojappura	KAMALESHWARAM MARKAZ	Trivandrum - Vizhinjam road	Other Road	8	0	24
2980	Thiruvananthapuram	THIRUVANANTHAPURAM CITY	Poojappura	DECENT JUNCTION	Mudayanmugal road	Other Road	8	0	24
2981	Wayanad	WAYANAD	Mesapada	BEENANGADI BUS STAND	NH178	National Highway	8	0	24
2982	Ernakulam	ERNAKULAM CITY	Kadavanthra	Kadachira, Ponnuvanni	Subhash Chandra Boss road	Other Road	8	0	24
2983	Pathanamthitta	PATHANAMTHITTA	Konni	ST BENEDICT MALANKARA CATHOLIC	Kumbazha-konni-vettor road	Other Road	8	0	24
2984	Pathanamthitta	PATHANAMTHITTA	Adoor	EZHAMKULAM BUS STOP	SH45	State Highway	8	0	24
2985	Pathanamthitta	PATHANAMTHITTA	Koiburam	KUNNAMTHANAM JUNCTION	Thiruvalla - Mallappally road	Other Road	8	0	24
2986	Pathanamthitta	PATHANAMTHITTA	Thiruvalla	ST GREGORIOUS SHRINE ERAVIPERO	Changanassery - Thiruvalla road	National Highway	8	0	24
2987	Pathanamthitta	PATHANAMTHITTA	Kodumparam	CHADANAPALLY BUS STOP	Ezhamkulam - Kayattoor road	Other Road	8	0	24
2988	Kottayam	KOTTAYAM	Thalayolaparambu	PALLIKKAVALA JUNCTION	SH15	State Highway	8	0	24
2989	Thiruvananthapuram	THIRUVANANTHAPURAM CITY	Kazhakkuttom	NJANDOOKONAM JUNCTION	Jawan Kiran J Velayudhan road	Other Road	8	0	24
2990	Thiruvananthapuram	THIRUVANANTHAPURAM CITY	Vizhinjam	CHAPPAATH JUNCTION	Pooar-Vizhinjam road	Other Road	8	0	24
2991	Thiruvananthapuram	THIRUVANANTHAPURAM CITY	City Traffic	PATYIA AYURVEDA HOSPITAL BAPULI	Loyola college road	Other Road	8	0	24
2992	Thiruvananthapuram	THIRUVANANTHAPURAM RURAL	Kattakada	ST ANTONY'S SHRINE KATTAKODE	Vayalakkal-Malappanamcode-Kattakada road	Other Road	8	0	24
2993	Thiruvananthapuram	THIRUVANANTHAPURAM RURAL	Ayiroor	Palayamkundu	SH64	State Highway	8	0	24
2994	Thiruvananthapuram	THIRUVANANTHAPURAM RURAL	Pangode	Bharathanoor	Vamanapuram-Pangodu road	Other Road	8	0	24
2995	Kollam	KOLLAM CITY	Kannagappally PS	Gurumandhiram Junction	Paricker kadavu road	Other Road	8	0	24
2996	Kollam	KOLLAM CITY	Kannagappally PS	Veluthamalai junction bus stop	Parakkal School road	Other Road	8	0	24
2997	Alappuzha	ALAPPUZHA	Menne	Shree junction	Sree Budha School road	Other Road	8	0	24
2998	Kottayam	KOTTAYAM	Velloor	Changanada Bhadrakali temple	Changanatha road	Other Road	8	0	24
2999	Ernakulam	ERNAKULAM RURAL	Edathala	Chunangamvely bus stop	SH16	State Highway	8	0	24
3000	Thiruvananthapuram	THIRUVANANTHAPURAM CITY	Mathilakam	Pori bazar bus stop	NH66	National Highway	8	0	24
3001	Malappuram	MALAPPURAM	Perinthalmanna	Perinthalmanna Jubilee Junction	NH966	National Highway	8	0	24
3002	Malappuram	MALAPPURAM	Kottakkal	Anja Vaidhya Sala Museum Kottakkal	SH71	State Highway	8	0	24
3003	Malappuram	MALAPPURAM	Perumpadappu	Puthupally Bus stop	SH62	State Highway	8	0	24
3004	Kozhikode	KOZHIKODE CITY	Traffic City	Arappuzha Bridge	NH66	National Highway	8	0	24
3005	Kozhikode	KOZHIKODE CITY	Traffic City	Palikandy	Beach Road	Other Road	8	0	24
3006	Kozhikode	KOZHIKODE CITY	Traffic City	MIMS Bus stop	SH28	State Highway	8	0	24
3007	Kannur	KANNUR	Kannur Traffic	Kannur new bus terminal	Kannur bus stand road	Other Road	8	0	24
3008	Kollam	KOLLAM RURAL	Pulloor PS	Pangode Junction	Kattanakara-Sheettemcotta road	Other Road	8	0	24
3009	Alappuzha	ALAPPUZHA	Kareelakulangara	Kathalavallil Bhuvaneswari Temple Theva	Champakulam-Padinharam road/Nedumudi-Kanuvatt	Other Road	8	0	24
3010	Alappuzha	ALAPPUZHA	Mannachery	GHSS Mannachery	SH40	State Highway	8	0	24
3011	Ernakulam	ERNAKULAM CITY	Traffic East PS	Makalivam Junction	Seaport Airport Road	Other Road	8	0	24
3012	Ernakulam	ERNAKULAM CITY	Traffic West PS	St Louis Chapel Bus stop	Mundamvelli road	Other Road	8	0	24
3013	Ernakulam	ERNAKULAM RURAL	Aluva	Bank Junction	NH16	National Highway	8	0	24
3014	Ernakulam	ERNAKULAM RURAL	Edathala	Mandalakkudi Busstop	Medical college-NAD road	Other Road	8	0	24
3015	Thiruvananthapuram	THIRUVANANTHAPURAM CITY	Pavavatty	San Jose Parish Hospital Pavavatty	Chavakkad-Kanjani road/Parappur-pavavatty road	Other Road	8	0	24
3016	Thiruvananthapuram	THIRUVANANTHAPURAM RURAL	Aloor	Kombodi Mosque	Other Road	8	0	24	
3017	Palakkad	PALAKKAD	Mannarkkad Traffic PS	Gmip school thenkara manaladi	Mannarkkad - Anakkatti road	Other Road	8	0	24
3018	Malappuram	MALAPPURAM	Wandor	Vaniyambalam Bus Stand	Vaniyambalam high school road	Other Road	8	0	24
3019	Kozhikode	KOZHIKODE RURAL	Bakassery	Bakassery junction	SH24	State Highway	8	0	24
3020	Kozhikode	KOZHIKODE RURAL	Chongala	AZHIVUR	NH17	National Highway	8	0	24
3021	Kannur	KANNUR	Talparamba	Talparamba Busstand	SH36	State Highway	8	0	24
3022	Kollam	KOLLAM RURAL	Kottarakkara PS	Bus Stop- Mercy Junction	SH1	State Highway	8	0	24
3023	Ernakulam	ERNAKULAM RURAL	Thadivittaparambu	Chembarakkay junction	SH16	State Highway	8	0	24
3024	Ernakulam	ERNAKULAM RURAL	Munambam	Mukkanoor Government Hospital Junction	SH63	State Highway	8	0	24
3025	Thiruvananthapuram	THIRUVANANTHAPURAM CITY	Pavavatty	Pallurupam busstop	SH63	State Highway	8	0	24
3026	Thiruvananthapuram	THIRUVANANTHAPURAM CITY	Kunnamkulam	Pannithadam Center Masjid	SH50	State Highway	8	0	24
3027	Thiruvananthapuram	THIRUVANANTHAPURAM CITY	Pudukkad	Hospital Bus Stop Mapranam	Mapranam Nandikara road	Other Road	8	0	24
3028	Thiruvananthapuram	THIRUVANANTHAPURAM CITY	Kodungalur	Ashoka Theatre Busstop, Kunnumpuram	SH51	State Highway	8	0	24
3029	Thiruvananthapuram	THIRUVANANTHAPURAM CITY	Mala	Meladoor Shappam Padi Busstop	Annananada - Mala Pallipuram Road	Other Road	8	0	24
3030	Thiruvananthapuram	THIRUVANANTHAPURAM CITY	Irinjialakuda	Mapranam Hospital Busstop	SH22	State Highway	8	0	24
3031	Kannur	KANNUR	Kannur Traffic	Palkkundu Government Higher Secondary S	NH66	National Highway	8	0	24
3032	Alappuzha	ALAPPUZHA	Traffic Alappuzha	Vikasana junction	SH66	State Highway	8	0	24
3033	Kozhikode	KOZHIKODE CITY	Traffic City	Azhathrikovil Sree Mahavishnu Goshala Ter	NH66	National Highway	8	0	24
3034	Thiruvananthapuram	THIRUVANANTHAPURAM CITY	Kazhakkuttom	Pallithura Velankanni Shrine	Veli - Perumathura Road	Other Road	8	0	24
3035	Thiruvananthapuram	THIRUVANANTHAPURAM CITY	Vizhinjam	Sree Bhadrakali Devi Temple Kuzhivamla	Chappath Punnakkulam road	Other Road	8	0	24
3036	Thiruvananthapuram	THIRUVANANTHAPURAM CITY	City Traffic	Pappanamcode (Near Estate)	Pappanamcode Malayinkeezhu road	Other Road	8	0	24
3037	Thiruvananthapuram	THIRUVANANTHAPURAM CITY	City Traffic	Paduthippara Bus Stop	SH1	State Highway	8	0	24
3038	Pathanamthitta	PATHANAMTHITTA	Pathanamthitta	Thazhoorkadavu Road Bus Stop	SH7	State Highway	8	0	24
3039	Alappuzha	ALAPPUZHA	Alappuzha North	Dutch square junction,sea view ward	Cullen road	Other Road	8	0	24
3040	Kottayam	KOTTAYAM	Kuravilangadu	Pakalomthottam Tharavad Church	SH1	State Highway	8	0	24
3041	Kottayam	KOTTAYAM	Gandhinagar	Medical College Bus Stop-Arpoorka	Medical College Rd, Gandhi Nagar	Other Road	8	0	24
3042	Kottayam	KOTTAYAM	Pala	Pala Town busstop	Pala Bypass road	Other Road	8	0	24
3043	Idukki	IDUKKI	Kattappana	Pallickavala Bus Stop	NH185	National Highway	8	0	24
3044	Ernakulam	ERNAKULAM CITY	Traffic West PS	Kovenitha Junction	Perumbadappu Road	Other Road	8	0	24
3045	Ernakulam	ERNAKULAM RURAL	Nedumbassery	Suvarodayanam, Airport road	Airport road	Other Road	8	0	24
3046	Ernakulam	ERNAKULAM RURAL	Angamaly	Mukkanoor Hospital Junction	Mukkanoor Ezhattumtham road	Other Road	8	0	24
3047	Ernakulam	ERNAKULAM RURAL	Kunuppampady	Parathuvayal Bus Stop	SH21	State Highway	8	0	24
3048	Thiruvananthapuram	THIRUVANANTHAPURAM CITY	Thiruvananthapuram	Madam Bus Stop,Ayyanthole	Ayyanthole Rd	Other Road	8	0	24
3049	Thiruvananthapuram	THIRUVANANTHAPURAM CITY	Olur	Puthur bridge	Thiruvananthapuram Rd	Other Road	8	0	24
3050	Thiruvananthapuram	THIRUVANANTHAPURAM CITY	Kodungalur	Abdulla Road Bus Stop	Kodungalur Eniyad Road	Other Road	8	0	24
3051	Malappuram	MALAPPURAM	Kondotty	Neetanimmal Juma Masjid	NH966	National Highway	8	0	24
3052	Kozhikode	KOZHIKODE CITY	Traffic City	St. Mary's CSI Church, Nadakkavu	Wyanad Road	Other Road	8	0	24
3053	Kannur	KANNUR	Kannur Town	South Bazar Juma Masjid, Talap	SH26	National Highway	8	0	24
3054	Thiruvananthapuram	THIRUVANANTHAPURAM RURAL	Neyyattinkara	Vilangamuri Junction	Pooar Neyyattinkara Road	Other Road	8	0	24
3055	Thiruvananthapuram	THIRUVANANTHAPURAM RURAL	Chiray						



Sl No.	District	Police District	Name of Police Station	Place of Occurrence	Name of Road	Type of Road	Total Fatal and Grievous Injury Crashes	Total Fatalities	Crash Severity Index
3067	Kozhikode	KOZHIKODE CITY	Nadakkave	Malabar Hospital, Palatuthazham	SH29	State Highway	8	0	24
3068	Thiruvananthapuram	THIRUVANANTHAPURAM CITY	Perookada	Vayalikkada Junction	Mutada road	Other Road	8	0	24
3069	Thiruvananthapuram	THIRUVANANTHAPURAM CITY	Perookada	Iron Bridge,Perookada	SH45/SH2	State highway	8	0	24
3070	Thiruvananthapuram	THIRUVANANTHAPURAM RURAL	Kattakkada	Pankajakashuri Medical College,Killy	Thiruvananthapuram - Kattakada Rd	Other Road	8	0	24
3071	Thiruvananthapuram	THIRUVANANTHAPURAM RURAL	Anchuthengu	Anjuthengu junction	Varkala-Anchuthengu-Kadakkavoor-Chirayinkeezhu	Other Road	8	0	24
3072	Thiruvananthapuram	THIRUVANANTHAPURAM RURAL	Parassala	Parassala ITI Bus Stand	Anamanal-Karakoram Rd	Other Road	8	0	24
3073	Thiruvananthapuram	THIRUVANANTHAPURAM RURAL	Nedumangad	Narichloode Sree Madan Thampuram Temple	Anad Nedumangad Rd	Other Road	8	0	24
3074	Thiruvananthapuram	THIRUVANANTHAPURAM RURAL	Neyyattinkara	Thozhukkal bus stop	Neyyattinkara Kattakkada Rd	Other Road	8	0	24
3075	Kollam	KOLLAM RURAL	Kottarakkara PS	Kizhakketheruvu Bus Stop	NH744	National Highway	8	0	24
3076	Pathanamthitta	PATHANAMTHITTA	Arammula	T B Junction Bus Stop	SH7	State Highway	8	0	24
3077	Alappuzha	ALAPPUZHA	Thrikunnapuzha	Kanthakkettu Junction	Nagapoor-Karanta road	Other Road	8	0	24
3078	Kottayam	KOTTAYAM	Manimala	Manimala Bus Stand	Karukshali Manimala Road	Other Road	8	0	24
3079	Kottayam	KOTTAYAM	Kuravilangadu	Kanakkary Junction	SH15	State Highway	8	0	24
3080	Ernakulam	ERNAKULAM CITY	Infopark	Edachira Junction	Thalakottu Moola Rd	Other Road	8	0	24
3081	Ernakulam	ERNAKULAM CITY	Elamakara	Madan Junction	Edappally Raghavan Pillai Road	Other Road	8	0	24
3082	Ernakulam	ERNAKULAM RURAL	Perumbavoor	Manjipetty busstop	Aluva - Munhir Rd	Other Road	8	0	24
3083	Thirissur	THIRISSUR CITY	Nedupuzha	Vadokkara Gate Bus Stop	Vadokkara Rd	Other Road	8	0	24
3084	Thirissur	THIRISSUR RURAL	Vadanappally	Engaloor MI Hospital busstop	NH66	National Highway	8	0	24
3085	Thirissur	THIRISSUR RURAL	Mala	Government Hospital Mala busstop	Annananada - Mala Pallipuram Road	Other Road	8	0	24
3086	Malappuram	MALAPPURAM	Changaramkulam	Thadipadi	SH69	State Highway	8	0	24
3087	Thiruvananthapuram	THIRUVANANTHAPURAM RURAL	Pothencode	Oruvamoola	Sreekaniam - Pothencode Rd	Other Road	8	0	24
3088	Thiruvananthapuram	THIRUVANANTHAPURAM RURAL	Kilimanor	Kozhikode Subramanya Temple	SH34	State Highway	8	0	24
3089	Thiruvananthapuram	THIRUVANANTHAPURAM RURAL	Vellarada	Ch O Anappara	Parassala Vallarada Road	Other Road	8	0	24
3090	Pathanamthitta	PATHANAMTHITTA	Ranni	Marthoma Medical Mission Centre Angadi	Ranni Bypass Rd, Angadi	Other Road	8	0	24
3091	Alappuzha	ALAPPUZHA	Mannar	Parumala Junction Bus Stop	SH6	State Highway	8	0	24
3092	Kottayam	KOTTAYAM	Vaikom	Kattikunnu Busstop	SH15	State Highway	8	0	24
3093	Kottayam	KOTTAYAM	Changanacherry	Manakkachira Boat Jetty	SH11	State Highway	8	0	24
3094	Ernakulam	ERNAKULAM RURAL	Kalay	Poriray Busstop	SH11	State Highway	8	0	24
3095	Thirissur	THIRISSUR CITY	Peechi	Patikad Busstop	NH544	National Highway	8	0	24
3096	Thirissur	THIRISSUR RURAL	Mala	Valiyaparambu Junction	Annananada - Mala Pallipuram Rd	Other Road	8	0	24
3097	Thirissur	THIRISSUR RURAL	Mathilakam	Irupatharam Kallu busstop	NH66	National Highway	8	0	24
3098	Kozhikode	KOZHIKODE CITY	Cheyayur	College junction	Thadamabuththazham Underpass, Parambil Bazar	Other Road	8	0	24
3099	Kozhikode	KOZHIKODE RURAL	Chonpalla	Masjidul Huda Kalebazar, Madapally	NH66	National Highway	8	0	24
3100	Thiruvananthapuram	THIRUVANANTHAPURAM CITY	Perookada	Pipinmodu junction	Sasthamangalam - Perookada Rd, Pipinmodu	Other Road	8	0	24
3101	Thiruvananthapuram	THIRUVANANTHAPURAM CITY	Vizhinjam	Chandanamari Amman Temple	Vizhinjam - Uchakkada Road	Other Road	8	0	24
3102	Kollam	KOLLAM RURAL	Kottarakkara PS	Kottarakkara Railway Over Bridge	NH744	National Highway	8	0	24
3103	Kollam	KOLLAM RURAL	Pooypally PS	St Amadeus Malankara Catholic Church,Na	Kollam-Ayoor Rd	Other Road	8	0	24
3104	Pathanamthitta	PATHANAMTHITTA	Thiruvalla	Meenthakkara Sree Dharma Sastha Temp	SH7	State Highway	8	0	24
3105	Alappuzha	ALAPPUZHA	Thrikunnapuzha	Kattakkada Bus Stand	Anattupuzha - Thrikunnapuzha Rd	Other Road	8	0	24
3106	Idukki	IDUKKI	Kattappana	Cooperative Hospital Kattappana	SH33/SH41/SH43	State Highway	8	0	24
3107	Thirissur	THIRISSUR CITY	Medical College PS	Mulanunkunthukav Bus Stop	SH22	State Highway	8	0	24
3108	Thirissur	THIRISSUR RURAL	Mala	Melador Church busstop	Annananada - Mala Pallipuram Rd	Other Road	8	0	24
3109	Malappuram	MALAPPURAM	Malappuram	Malappuram Bus Stand	Ahammed Kurikkal Rd	Other Road	8	0	24
3110	Kozhikode	KOZHIKODE RURAL	Bakassery	Kozhikulam Panchayath Bus Stop	SH24	State Highway	8	0	24
3111	Kozhikode	KOZHIKODE RURAL	Payyoli	Kozhur Bus Stop	Payyoli - Cherandathur Rd, Kozhur	Other Road	8	0	24
3112	Thiruvananthapuram	THIRUVANANTHAPURAM RURAL	Mangalapuram	Town Masjid Kaniyapuram	Chirayinkeezhu Kaniyapuram Rd	Other Road	8	0	24
3113	Alappuzha	ALAPPUZHA	Alappuzha North	Malikamukku junction	NH66	National Highway	8	0	24
3114	Ernakulam	ERNAKULAM CITY	Elamakara	Punakkal junction	Edappally Raghavan Pillai Rd	Other Road	8	0	24
3115	Ernakulam	ERNAKULAM RURAL	Aluva	S.P Office	SH16	State Highway	8	0	24
3116	Thirissur	THIRISSUR CITY	Peramangalam	Vazhiedam Bus Stop	Parappur - Amala Nagar Rd	Other Road	8	0	24
3117	Wayanad	WAYANAD	Kalpetta	By Pass Junction Bus Stop	NH766	National Highway	8	0	24
3118	Wayanad	WAYANAD	Pulpally	Anaswara junction	Pulpalli Mollekenly road	Other Road	8	0	24
3119	Thiruvananthapuram	THIRUVANANTHAPURAM RURAL	Neyyattinkara	Killy Noorul Islam Juma Masjid	Thiruvananthapuram - Neyyar Dam Rd, Killy,	Other Road	8	0	24
3120	Thiruvananthapuram	THIRUVANANTHAPURAM RURAL	Neyyattinkara	Alamotta Bus Stop	Neyyattinkara Kattakkada Rd	Other Road	8	0	24
3121	Malappuram	MALAPPURAM	Menjeri	Thurakkal	Thurakkal Baputty Bypass Rd	Other Road	8	0	24
3122	Idukki	IDUKKI	Thodupuzha	Archana Hospital busstop	SH6	State Highway	8	0	24
3123	Thiruvananthapuram	THIRUVANANTHAPURAM RURAL	Kallambalam	Pharmacy Junction	NH66	National Highway	8	0	24
3124	Thirissur	THIRISSUR RURAL	Irinjakkuda	Pattamali junction	Koodalmanikam Temple Rd	Other Road	8	0	24
3125	Malappuram	MALAPPURAM	Kadampuzha	Pooanchina Juma Masjid	NH66	National Highway	8	0	24
3126	Thirissur	THIRISSUR CITY	Kunnamkulam	Thuvanoor Bus Stop	SH69	State Highway	8	0	24
3127	Pathanamthitta	PATHANAMTHITTA	Adoor	Our Lady Mother's Church Choorakode	Adoor Mannady Rd	Other Road	8	0	24
3128	Kottayam	KOTTAYAM	Pala	St. Jude Shrine, Marrottychodu	Mutholy - Kodungoor Rd	Other Road	8	0	24
3129	Alappuzha	ALAPPUZHA	Nooranadu	Parayankulam Bus Stop	SH5	State Highway	8	0	24
3130	Thiruvananthapuram	THIRUVANANTHAPURAM RURAL	Vattappara	Mukkampalamoodu Bus Stop	SH47	State Highway	8	0	24
3131	Kottayam	KOTTAYAM	Pampady	Ilhalkavu Bus Stop	NH183	National Highway	8	0	24
3132	Ernakulam	ERNAKULAM RURAL	Vadachukulam	Seethapaddi Bus Stop	SH48	State Highway	8	0	24
3133	Thiruvananthapuram	THIRUVANANTHAPURAM RURAL	Nedumangad	Kollamkavu Bus Stop	SH45/SH2	State Highway	8	0	24
3134	Thiruvananthapuram	THIRUVANANTHAPURAM RURAL	Venjanramood	Koppam Bus Stop	SH1	State Highway	8	0	24
3135	Kottayam	KOTTAYAM	Kottayam East	Rubber Board Junction	SH9	State Highway	8	0	24
3136	Malappuram	MALAPPURAM	Thirurangadi	Thirurangadi	SH65	State Highway	8	0	24
3137	Kozhikode	KOZHIKODE CITY	Nailassin	CK Vaseu Memorial Bus Stop	SH28	State Highway	5	4	23
3138	Kollam	KOLLAM CITY	Ochira PS	Cheekal Harbour Bus Stop	SH4	Other Road	5	2	23
3139	Kannur	KANNUR	Kuthuparamba	Thazhe Kayalode Bus Stop	SH38	State Highway	5	3	23
3140	Palakkad	PALAKKAD	Mannarkad Traffic PS	Pothozhikavu Rd Junction, Mannarkadu	NH966	National Highway	5	3	23
3141	Palakkad	PALAKKAD	Pattambi	Vandumthara Bus Stop	Koppam Cheruplassery Rd	Other Road	5	3	23
3142	Palakkad	PALAKKAD	Pudungagam	Peruvumai Junction	Mananthakavu - Peruvamba Rd	Other Road	5	3	23
3143	Malappuram	MALAPPURAM	Mediatu	Masjid Aboobaker Siddeque,Pandalur Rd	SH73	State Highway	5	3	23
3144	Kollam	KOLLAM CITY	Chathannoor PS	Vadakkata junction	Kollam-Ayoor Rd, Adichanalloor	Other Road	5	2	23
3145	Thiruvananthapuram	THIRUVANANTHAPURAM CITY	Kazhakkuttom	Kottayathikavu Sri Dharma Shastha Temple	Kazhakkottam - Thakod Rd	Other Road	5	2	23
3146	Thiruvananthapuram	THIRUVANANTHAPURAM CITY	Poojappura	Chengallur junction	Poojappura Main Rd	Other Road	5	2	23
3147	Thiruvananthapuram	THIRUVANANTHAPURAM RURAL	Parassala	St Mary's Church, Kollayil	NH66	National Highway	5	2	23
3148	Kollam	KOLLAM RURAL	Kottarakkara PS	Nadamel junction	Ezhukone - Nedumankavu Rd	Other Road	5	2	23
3149	Ernakulam	ERNAKULAM RURAL	Muvattupuzha	Hosoli Junction	SH1	State Highway	5	2	23
3150	Thirissur	THIRISSUR CITY	Peechi	Irumbupalam Bridge, Kuthiran	NH544	National Highway	5	2	23
3151	Thirissur	THIRISSUR CITY	Nedupuzha	Anakalu Junction Bus Stop	Edakunni Rd	Other Road	5	2	23
3152	Thirissur	THIRISSUR RURAL	Mala	Pallippuram Busstop	SH51	State Highway	5	2	23
3153	Palakkad	PALAKKAD	Shomur	28th Mile Arani	SH62	State Highway	5	2	23
3154	Palakkad	PALAKKAD	Pattambi	CUP school vilayar	SH1	Other Road	5	2	23
3155	Malappuram	MALAPPURAM	Trur	Chennara Bus Stop	Alathiyoor-Purathur Rd	Other Road	5	2	23
3156	Wayanad	WAYANAD	Kambalakkad	Palimukku Bus Stop	NH766	National Highway	5	2	23
3157	Kannur	KANNUR	Taliparamba	Nadukani	SH30	State Highway	5	2	23
3158	Kannur	KANNUR	Taliparamba	Kuppan Bus Stop	NH66	National Highway	5	2	23
3159	Thiruvananthapuram	THIRUVANANTHAPURAM CITY	City Traffic	Chacka Sree Balasubrahmanya Swami Mah	NH66	National Highway	5	2	23
3160	Kollam	KOLLAM RURAL	Thennala PS	Edemon 34 Junction	NH744	National Highway	5	2	23
3161	Alappuzha	ALAPPUZHA	Harippad	Nedumthara Bridge	Pallipad- Harippad Road	Other Road	5	2	23
3162	Alappuzha	ALAPPUZHA	Chengannur	Champakulam Bridge	Mancomp - Champakulam Road	Other Road	5	2	23
3163	Kottayam	KOTTAYAM	Kottayam East	Kathapalam Old Bridge	SH9	State Highway	5	2	23
3164	Idukki	IDUKKI	Vandiperai	Vandiperai Bridge	NH183	National Highway	5	2	23
3165	Ernakulam	ERNAKULAM RURAL	Aluva	St. Mary's Jacobite Syrian Church, Aluva	Aluva - Paravoor Road	Other Road	5	2	23
3166	Thirissur	THIRISSUR RURAL	Irinjakkuda	Philadelphus Church, Suruthi nagar	SH22	State Highway	5	2	23
3167	Palakkad	PALAKKAD	Vadakkancherry	Azhikulangara bhagawathy temple	SH19	State Highway	5	2	23
3168	Malappuram	MALAPPURAM	Thirurangadi	Kolapram Junction	NH66	National Highway	5	2	23
3169	Malappuram	MALAPPURAM	Thirurangadi	Town Masjid Kachadi	NH66	National Highway	5	2	23
3170	Kannur	KANNUR	Valapattanam	Kallada Thodu Bus Stop	Alaiwil - Azhikode Rd	Other Road	5	2	23
3171	Thiruvananthapuram	THIRUVANANTHAPURAM CITY	City Traffic	Chakkala Bridge	SH1	National Highway	5	2	23
3172	Thiruvananthapuram	THIRUVANANTHAPURAM CITY	City Traffic	Nirmala Hospital, Veli Sanghumugham Road	Veli Sanghumugham Road	Other Road	5	2	23
3173	Ernakulam	ERNAKULAM CITY	Traffic West PS	Vat Bus Stop	Arvoor - Thoppumpady Road	Other Road	5	2	23
3174	Thirissur	THIRISSUR CITY	Peechi	Kuthiran Tunnel 2 Thirissur	NH544	National Highway	5	2	23
3175	Thirissur	THIRISSUR CITY	Vadakkekkad	Kombathayil Padil Bus Stop	SH62	State Highway	5	2	23
3176	Malappuram	MALAPPURAM	Perinthalmanna	Kappumugham Juma Masjid	NH966	National Highway	5	2	23
3177	Kasaragod	KASARAGOD	Hosdurg	Manikoth Bus Stop	SH57	State Highway	5	2	23
3178	Alappuzha	ALAPPUZHA	Harippad	Sagara Matha Roman Latin Catholic Church	NH66	National Highway	5	2	23
3179	Kozhikode	KOZHIKODE CITY	Traffic City	Moozhikad West Bus Station	NH766	National Highway	5	2	23
3180	Kozhikode	KOZHIKODE RURAL	Koduvaly	Vadav Enumoth Juma Masjid	NH766	National Highway	5	2	23
3181	Thiruvananthapuram	THIRUVANANTHAPURAM RURAL	Kilimanor	Ponjanad	Ponjanadu road	Other Road	5	2	23
3182	Kollam	KOLLAM CITY	Chavara Thekkumbhagam	Thoppil Mukku Bus Stop	NH183A	National Highway	5	2	23
3183	Pathanamthitta	PATHANAMTHITTA	Pathanamthitta	Thookkupalam Junction	SH7	State Highway	5	2	23
3184	Kottayam	KOTTAYAM	Gandhinagar	Kappuzhamutti Bridge	SH42	State Highway	5	2	23
3185	Thirissur	THIRISSUR CITY	Oltur	Muthuparambil DharmaDheiva Kshethram	NH544	National Highway	5	2	23
3186	Malappuram	MALAPPURAM	Vengara	Kottaparambu Junction	Kottaparambu - Vengara road	Other Road	5	2	23
3187	Malappuram	MALAPPURAM	Kapalecherry	Vallathur City Junction	SH17	State Highway	5	2	23
3188	Kozhikode	KOZHIKODE RURAL	Koduvaly	Government Residential ITI, Koduvaly	NH766	National Highway	5	2	23
3189	Kannur	KANNUR	Kannapuram	Innave Road Bus Stop	Kovvaparam - Innave Bypass Rd	Other Road	5	2	23
3190	Kannur	KANNUR	Chockiy	Pookome Juma Masjid	SH38	State Highway	5	2	23
3191	Pathanamthitta	PATHANAMTHITTA	Enathu (old Kakkad)	Puthussenbhagam	NH183	National Highway	5	2	23
3192	Alappuzha	ALAPPUZHA	Poochakkal	Parivally Block Panchayath office busstop	Cherthala - Arookutty Rd	Other Road	5	2	23
3193	Kottayam	KOTTAYAM	Kuravilangadu	Kalkavay Junction	SH1	State Highway	5	2	23
3194	Ernakulam	ERNAKULAM RURAL	North Parur	Milappadi Busstop	NH66	National Highway	5	2	23
3195	Thirissur	THIRISSUR RURAL	Mala	Edayoor busstop	Annananada - Mala Pallipuram Rd,	Other Road	5	2	23
3196	Thirissur	THIRISSUR RURAL	Valappad	Nattika Panthrandam Kallu busstop	NH66	National Highway	5	2	23
3197	Kasaragod	KASARAGOD	Bekal	Bekal Fort Gate	SH57	State Highway	5	2	23
3198	Thiruvananthapuram	THIRUVANANTHAPURAM RURAL	Malayinkeeli	Paramancode Bridge	Papparamcode Malayinkeezhu Rd	Other Road	5	2	23
3199	Pathanamthitta	PATHANAMTHITTA	Enathu (old Kakkad)	Valuthanga Dataswa Archaeological Museum	Kottarakkara - Mannady Rd	Other Road	5	2	23
3200	Alappuzha	ALAPPUZHA	Kuthiathode PS	Nalukulangara, busstop	Thuravoor - Kumbalang Rd	Other Road	5	2	23
3201	Ernakulam	ERNAKULAM CITY	Kannamal	Chalipuram busstop	SH66	State Highway	5	2	23
3202	Ernakulam	ERNAKULAM RURAL	Piravom	Pazhoor busstop	Arakkunnam - Piravom Rd	Other Road	5	2	23
3203									



Sl No.	District	Police District	Name of Police Station	Place of Occurrence	Name of Road	Type of Road	Total Fatal and Grievous Injury Crashes	Total Fatalities	Crash Severity Index
3213	Malappuram	MALAPPURAM	Changaramkulam	Aylakkad Juma Masjid	Naduvottom - Karinkalathani Rd	Other Road	5	2	23
3214	Malappuram	MALAPPURAM	Kottakkal	Chattiparamba busstop	Kolathur - Malappuram Rd	Other Road	5	2	23
3215	Malappuram	MALAPPURAM	Thiurangadi	Mooinyoor Bus Stop	Chemmad-Thalappara Rd	Other Road	5	2	23
3216	Alappuzha	ALAPPUZHA	Kanakakunnu	Paravoor Junction Bus Stop	Kayamkulam - Karthikapally Rd	Other Road	5	2	23
3217	Kottayam	KOTTAYAM	Karukachal	Govt. Higher secondary School Nedomkunnu	Karukachal Marimala Rd	Other Road	5	2	23
3218	Palakkad	PALAKKAD	Kollengode	Pannasathu Bagavathy Temple	Prudupparam Kollengode Rd	Other Road	5	2	23
3219	Kozhikode	KOZHIKODE RURAL	Thamarassery	Pudupaddi Panchayath Bazar Bus Stop	NH766	National Highway	5	2	23
3220	Kollam	KOLLAM RURAL	Kundara PS	Mount Carmel School - Nanthirickal	NH744	National Highway	5	2	23
3221	Alappuzha	ALAPPUZHA	Arthunkal	E.K Junction	Cherthala Kanichukulangara Rd	Other Road	5	2	23
3222	Kottayam	KOTTAYAM	Ettumanoor	Peror Vechoor Kavala Bus Stop	Ettumanoor - Peror Rd	Other Road	5	2	23
3223	Thirissur	THIRISSUR CITY	Kunnamkulam	Vattamavu	SH469	State Highway	5	2	23
3224	Thirissur	THIRISSUR RURAL	Alor	Karoor Road busstop	SH51	State Highway	5	2	23
3225	Thirissur	THIRISSUR RURAL	Aloor	Thumboor busstop	Vellangallur - Kombodinjammakkal Rd	Other Road	5	2	23
3226	Thirissur	THIRISSUR RURAL	Inrijakkuda	Karuvannur Bungalow busstop	SH22	State Highway	5	2	23
3227	Kozhikode	KOZHIKODE CITY	Kunnamangalam	KSCSTE - CWRDM	Mundikkal Thazham - Peringolam Rd	Other Road	5	2	23
3228	Kozhikode	KOZHIKODE RURAL	Chompala	Ideal Islamic Centre, Azhiyur	NH466	National Highway	5	2	23
3229	Pathanamthitta	PATHANAMTHITTA	Chittar	Seethathode Bnion Bus Stop	Chittar - Aanganmuzhi Rd, Seethathode	Other Road	5	2	23
3230	Thiruvananthapuram	THIRUVANANTHAPURAM RURAL	Venjarammood	Chullalam Bus Stop	Pannavoor - Venjarammood Rd	Other Road	5	2	23
3231	Kannur	KANNUR	Pannoor	Palakkool Bus Stop	Pannoor - Puthoor Rd	Other Road	5	2	23
3232	Thiruvananthapuram	THIRUVANANTHAPURAM RURAL	Nedumangad	Pulippara junction	Anad Nedumangad Road	Other Road	5	2	23
3233	Kottayam	KOTTAYAM	Erumeli	Gurudeva Temple,Erumeli	Erumeli By pass Road	Other Road	5	2	23
3234	Ernakulam	ERNAKULAM RURAL	Puthumura	Queen Marys Syro Malabar Catholic Church	NH485	National Highway	5	2	23
3235	Thiruvananthapuram	THIRUVANANTHAPURAM RURAL	Kadimankulam	Puthukutichy Church Bus Stop	Chittakoor Vallakadavu Road	Other Road	5	2	23
3236	Malappuram	MALAPPURAM	Valanchery	Majlis College Bus Stop	SH 73	State Highway	5	2	23
3237	Kottayam	KOTTAYAM	Vaikom	Cherum Chuvadu Busstop	Vaikom - Vechoor Road	Other Road	6	4	22
3238	Alappuzha	ALAPPUZHA	Kayamkulam	Deshathinakam Road Junction	SH 5	State Highway	6	3	22
3239	Wayanad	WAYANAD	Vythiri	Sree Dharmasastha Temple, Vythiri	NH766	National Highway	6	3	22
3240	Idukki	IDUKKI	Thodupuzha	Kolai Junction	Kolai Junction	State Highway	6	2	24
3241	Thiruvananthapuram	THIRUVANANTHAPURAM RURAL	Mangalapuram	Navadhara Bus Stop	NH466	National Highway	6	2	22
3242	Pathanamthitta	PATHANAMTHITTA	Ranney	Sharon Fellowship Church,Makkapuzha	SH48	State Highway	6	2	22
3243	Kollam	KOLLAM RURAL	East Kallada PS	Kundara - Chittumala Road Junction	Kollam - Theni Higway	Other Road	6	2	22
3244	Palakkad	PALAKKAD	Palakkad Town South	Althara bus stop	Palakkad Chittur Road	Other Road	6	2	22
3245	Wayanad	WAYANAD	Vellimunda	Arndath Road Junction	Mananthavady Pakramthalam Rd	Other Road	6	2	22
3246	Thirissur	THIRISSUR CITY	Vadakkkekka	Andhode Junction	NH466	National Highway	6	2	22
3247	Thiruvananthapuram	THIRUVANANTHAPURAM CITY	Fort	Mankeechu Junction	Kazhakkootam - Kovalam Bypass Road	Other Road	6	2	22
3248	Ernakulam	ERNAKULAM RURAL	Perumbavoor	Pallipram West Juma Masjid	Aluva - Munnar Road	Other Road	6	2	22
3249	Kannur	KANNUR	Kathirur	Knavaakkal Bus Stop	SH38	State Highway	6	2	22
3250	Kasaragod	KASARAGOD	Mejparamba PS	Ponachi Bus Stop	NH466	National Highway	6	2	22
3251	Kottayam	KOTTAYAM	Changanacherry	Thunuthy	SH 14	State Highway	6	2	22
3252	Kollam	KOLLAM CITY	Mullasserji Junction	Karunagapally PS	Vavakkavu-Pavumba Anayadi Road	Other Road	6	1	22
3253	Thiruvananthapuram	THIRUVANANTHAPURAM CITY	Fort	Citu Road Junction	Kattakkal Road	Other Road	6	1	22
3254	Thiruvananthapuram	THIRUVANANTHAPURAM RURAL	Kalambalam	Edavoorikonam Bus Stop	Kalambalam - Kilimanor Road	Other Road	6	1	22
3255	Thiruvananthapuram	THIRUVANANTHAPURAM CITY	Sreekrangan	Manikuzhi Junction	Old NH466	National Highway	6	1	22
3256	Kozhikode	KOZHIKODE RURAL	Nadipuram	Kethuvetti Bus Stop	SH 38	State Highway	6	1	22
3257	Alappuzha	ALAPPUZHA	Kandavallakulam	Kadavoorkulam Bus Stop	Thattambalam - Thrikkunnappuzha Road	Other Road	6	1	22
3258	Pathanamthitta	PATHANAMTHITTA	Adoor	Brethren assembly, valikunnam	Choonad - Thamarakulam Road	Other Road	6	1	22
3259	Pathanamthitta	PATHANAMTHITTA	Adoor	Puthuval Junction	SH 5	State Highway	6	1	22
3260	Pathanamthitta	PATHANAMTHITTA	Adoor	Chankur Junction Bus Stop	Kumbazha - Konni - Vettor Rd	Other Road	6	1	22
3261	Pathanamthitta	PATHANAMTHITTA	Malayalappuzha	Anakottor school junction Bus Stop	Vaithanoor Puthoor Road	Other Road	6	1	22
3262	Kottayam	KOTTAYAM	Erattupetta	Erattupetta Private Bus Stand	SH 14	State Highway	6	1	22
3263	Thiruvananthapuram	THIRUVANANTHAPURAM CITY	City Traffic	Kalattumukku Bus stop	Tivandrum-Vizhinjam Road	Other Road	6	1	22
3264	Thiruvananthapuram	THIRUVANANTHAPURAM RURAL	Kattakkada	Government Vocational Higher Secondary S	Kattakada - Kutichal Road	Other Road	6	1	22
3265	Thiruvananthapuram	THIRUVANANTHAPURAM RURAL	Venjarammood	Kalamachal Junction	Kalamachal - Mamood - Aylam Road	Other Road	6	1	22
3266	Thiruvananthapuram	THIRUVANANTHAPURAM RURAL	Anyanad	Sree nagarukkavu Srikrishnaswami Temple	Navakulam Palikkal Road	Other Road	6	1	22
3267	Thiruvananthapuram	THIRUVANANTHAPURAM RURAL	Arthara	Arthara Junction Bus Stop	SH44	State Highway	6	1	22
3268	Kollam	KOLLAM CITY	Karunagapally PS	Kesavapuram Sri Krishna temple	Kothukumukku Road	Other Road	6	1	22
3269	Kollam	KOLLAM RURAL	Sasthamcotta PS	Ezham mile Bus Stop	NH 183A	National Highway	6	1	22
3270	Pathanamthitta	PATHANAMTHITTA	Chittar	Heavenlyfeast Church	Vadasseri kara - Chittar Road	Other Road	6	1	22
3271	Pathanamthitta	PATHANAMTHITTA	Adoor	Sree Bhadra bhagavathi devi	Pannivizha - Chiranickal Rd	Other Road	6	1	22
3272	Alappuzha	ALAPPUZHA	Cherthala	Near Kalathi Temple, Pallippuram	Thiruvankulam Mahadeva Temple Road	Other Road	6	1	22
3273	Kottayam	KOTTAYAM	Kanirapally	Chikalakudi - Aluvarkavala Road Junction	Erumeli - Ponkunnam Road	Other Road	6	1	22
3274	Kottayam	KOTTAYAM	Ponkunnam	Koprakalam Bus Stop	SH48	State Highway	6	1	22
3275	Ernakulam	ERNAKULAM CITY	Traffic East PS	Janatha Junction	SH15	State Highway	6	1	22
3276	Ernakulam	ERNAKULAM RURAL	Perumbavoor	Double Post bus stop	MC Road	State Highway	6	1	22
3277	Thirissur	THIRISSUR CITY	Wadakkanchery	Minaloor bypass bus stop	SH22	State Highway	6	1	22
3278	Thirissur	THIRISSUR CITY	Olur	Minanthuruthy Bus Stop	Thirissur Mannamangalam Road	Other Road	6	1	22
3279	Thirissur	THIRISSUR CITY	Pavarratty	Peruvellar Rudhramala, Muthappan Temple	Parapur-Pavarratty Road	Other Road	6	1	22
3280	Thirissur	THIRISSUR RURAL	Inrijakkuda	Christ College Bus Stop	Christ College Road Inrijakkuda	Other Road	6	1	22
3281	Palakkad	PALAKKAD	Kollengode	Government LP School,Manchira	SH 25	State Highway	6	1	22
3282	Malappuram	MALAPPURAM	Nilambur	Pongalloor Juma Masjid	SH 28	State Highway	6	1	22
3283	Kozhikode	KOZHIKODE CITY	Traffic City	Chalcut Mukkam Road	SH 14	State Highway	6	1	22
3284	Kannur	KANNUR	Kannur MC PS	Waiyancode - Kulapuram Road Junction	NH466	National Highway	6	1	22
3285	Kannur	KANNUR	Kannur Traffic	Kizhuthali Bus Stop	NH466	National Highway	6	1	22
3286	Kasaragod	KASARAGOD	Kasaragod Traffic	Kasaragod Bus Stop	NH466	National Highway	6	1	22
3287	Thiruvananthapuram	THIRUVANANTHAPURAM CITY	City Traffic	Amalathara Junction	Tivandrum-Vizhinjam Road	Other Road	6	1	22
3288	Thiruvananthapuram	THIRUVANANTHAPURAM RURAL	Maranalloor	Velloorkannam Bus Stop	Vizhinjam - Balaramapuram - Kattakkada Road	Other Road	6	1	22
3289	Kollam	KOLLAM CITY	Paravoor PAJ CITY	Erathytha Sree Durai Devi Temple	Paravoor - Pozhikara Rd	Other Road	6	1	22
3290	Kollam	KOLLAM RURAL	Kottarakkara PS	Kottapuram Juma Masjid	NH744	National Highway	6	1	22
3291	Pathanamthitta	PATHANAMTHITTA	Aranmula	St Thomas Evangelical Church Kozhencher	Kumbanadu - Cherukolpuzha Rd	Other Road	6	1	22
3292	Alappuzha	ALAPPUZHA	Harippad	Karuvatta 66KV Sub Station	NH466	National Highway	6	1	22
3293	Alappuzha	ALAPPUZHA	Mannar	Padinjattinchery Bus Stop	Mannar - Pullyoor Rd	Other Road	6	1	22
3294	Kottayam	KOTTAYAM	Erattupetta	Kottarakudi Bus Stop	SH32	State Highway	6	1	22
3295	Kottayam	KOTTAYAM	Thrissukodithanam	Thrissukodithanam Junction	Chennazha - Perumthuruthy Rd	Other Road	6	1	22
3296	Kottayam	KOTTAYAM	Gandhinagar	C. M. C. Convent,Arpokara	Pannampalam - Cherupushpam Rd	Other Road	6	1	22
3297	Kottayam	KOTTAYAM	Vaikom	Thottuvakkam bridge	Thekkenada Rd, Vaikom	Other Road	6	1	22
3298	Idukki	IDUKKI	Vandanmedu	Sharaful Islam Jumua Masjid, Puliyanmala	SH19/ SH41	State Highway	6	1	22
3299	Idukki	IDUKKI	Kanjar	Kanjar East Bus Stop	SH33	State Highway	6	1	22
3300	Ernakulam	ERNAKULAM RURAL	Aluva West	NYS Bus Stop	Aluva - Paravoor Rd	Other Road	6	1	22
3301	Ernakulam	ERNAKULAM RURAL	Perumbavoor	Chembazhikkunnu Juma Masjid	Manjappetty - Ponjassery Rd, Chembazhikkunnu	Other Road	6	1	22
3302	Thirissur	THIRISSUR CITY	Peechi	Alppara junction	Peechi Dam - Pattikkad Rd	Other Road	6	1	22
3303	Thirissur	THIRISSUR CITY	Pazhayanvvoor	Ottappalam Government Homoeo Dispensa	Kayarampara - Meetha Rd	Other Road	6	1	22
3304	Palakkad	PALAKKAD	Ottappalam	Darussalam Mosque, Pathiripala	SH62	State Highway	6	1	22
3305	Malappuram	MALAPPURAM	Malappuram	Big Bazaar Bus Stop	SH72	State Highway	6	1	22
3306	Malappuram	MALAPPURAM	Vengara	Thottasseriya Masjid	SH465	State Highway	6	1	22
3307	Kozhikode	KOZHIKODE RURAL	Thamarassery	Primary health centre Thamarassery	Velpoor Rd	Other Road	6	1	22
3308	Kannur	KANNUR	Thalassery	Kuyyali Bridge	Goops Shed Road, Palissery	Other Road	6	1	22
3309	Kasaragod	KASARAGOD	Hosdurg	Government District Hospital, Chemmatamm	NH466	National Highway	6	1	22
3310	Thiruvananthapuram	THIRUVANANTHAPURAM CITY	Vizhinjam	Vattavai Kurishad Junction	Chappath Punnakkulam Rd	Other Road	6	1	22
3311	Thiruvananthapuram	THIRUVANANTHAPURAM CITY	Kozhikkottom	Marian Engineering College	Marian college road	Other Road	6	1	22
3312	Pathanamthitta	PATHANAMTHITTA	Pandalam	Muttur Bus Stop	Kochikulmoodu - Pandalam Rd	Other Road	6	1	22
3313	Kottayam	KOTTAYAM	Changanacherry	Mokulunganam Ambalam	NH183	National Highway	6	1	22
3314	Kottayam	KOTTAYAM	Kaduthuruthy	Mannar Junction	SH40	State Highway	6	1	22
3315	Ernakulam	ERNAKULAM CITY	Traffic East PS	Near BPCL Refinery	Chithrapuzha-Ponjassery Rd	Other Road	6	1	22
3316	Ernakulam	ERNAKULAM RURAL	Pothanikkudam	Ananthuzhi Junction	SH44	State Highway	6	1	22
3317	Thirissur	THIRISSUR CITY	Peramangalam	St. John Neomuncian Forane Syro Malabar C	Shapur - Amala Nagar Rd	Other Road	6	1	22
3318	Thirissur	THIRISSUR RURAL	Vellikulanjara	Kodalai Kappala	Kodakara Vellikulanjara Rd	Other Road	6	1	22
3319	Malappuram	MALAPPURAM	Manjeri	Velluvanaad Bridge	Manjeri - Pandikad Rd	Other Road	6	1	22
3320	Kozhikode	KOZHIKODE RURAL	Atholi	Govt.Mappila,UP School - Vehur	SH54	State Highway	6	1	22
3321	Kozhikode	KOZHIKODE RURAL	Vatakara	Chemmarathur post office bus stop	Kuttiadi - Theekkuni - Ayancheri - Vatakara Rd	Other Road	6	1	22
3322	Kasaragod	KASARAGOD	Hosdurg	Igbal Junction	SH57	State Highway	6	1	22
3323	Thiruvananthapuram	THIRUVANANTHAPURAM CITY	City Traffic	Thoppumukku Junction	Vattiyorkavu-Puliyarakonam Road	Other Road	6	1	22
3324	Thiruvananthapuram	THIRUVANANTHAPURAM RURAL	Kilimanor	Luke Lutheran Church	Pazhaya Road	Other Road	6	1	22
3325	Pathanamthitta	PATHANAMTHITTA	Pampa	Attathode	SH 67	State Highway	6	1	22
3326	Kottayam	KOTTAYAM	Ponkunnam	KVMS Junction	NH183	National Highway	6	1	22
3327	Thirissur	THIRISSUR RURAL	Chalakkudy	Kattipokkam Junction	Chalakkudy Vellikulanjara Road	Other Road	6	1	22
3328	Palakkad	PALAKKAD	Shomur	GLP school Vadanamkurissi	SH 23	State Highway	6	1	22
3329	Palakkad	PALAKKAD	Nemmara	Kootupathas Bus Stop	SH 58	State Highway	6	1	22
3330	Malappuram	MALAPPURAM	Vengara	Eraniipadi Masjid	Vengara Achanambalam Road	Other Road	6	1	22
3331	Kozhikode	KOZHIKODE CITY	Traffic City	Kaimbalam Bus Stop	Markkave Pantheeranikave Road	Other Road	6	1	22
3332	Kozhikode	KOZHIKODE RURAL	Perambra	Moorkutty Bus Stop	SH38	State Highway	6	1	22
3333	Kozhikode	KOZHIKODE RURAL	Kuttissi	Kakkakudi	SH38	State Highway	6	1	22
3334	Thiruvananthapuram	THIRUVANANTHAPURAM RURAL	Kilimanor	Shilpa Junction	SH1	State Highway	6	1	22
3335	Kollam	KOLLAM CITY	Parippally PS	Malladumpara Junction Bus Stop	Paravur - Parippally Road	Other Road	6	1	22
3336	Kollam	KOLLAM CITY	Chavara PS	Panayannarkavu Devi Temple	Kuttivatam Thevalakkara Road	Other Road	6	1	22
3337	Pathanamthitta	PATHANAMTHITTA	Pandalam	Edayadi school	NH183	National Highway	6	1	22
3338	Alappuzha	ALAPPUZHA	Kayamkulam	Sree Narayana - Sarada Temple	Guropuram Road	Other Road	6	1	22
3339	Kottayam	KOTTAYAM	Pala	Mary Grl Busstop	SH32	State Highway	6	1	22
3340	Idukki	IDUKKI	Thodupuzha	Perumamkandam	SH43	State Highway	6	1	22
3341	Ernakulam	ERNAKULAM CITY	Traffic East PS	Shappumpadi, Kumbalam	NH466	National Highway	6	1	22
3342	Ernakulam	ERNAKULAM RURAL	Mulanthuruthy	Mulanthuruthy Gate Busstop	Chottanikkara Mulanthuruthy Road	Other Road	6	1	22
3343	Thirissur	THIRISSUR CITY	Peramangalam	Adat Road Junction, Chittipalay	Parapur - Amala Nagar Road	State Highway	6	1	22
3344	Thirissur	THIRISSUR CITY	Peechi	Chovvinnemurru, Vadhukumpara	NH54	National Highway	6	1	22
3345	Thirissur	THIRISSUR CITY	Viyapur	Pamboor OotBridge, Viyoor	Mundur - Kottakkad Road	Other Road	6	1	22
3346	Thirissur	THIRISSUR CITY	Nedupuzha	Kannankulangara	Mundupalam Road	Other Road	6	1	22
3347	Thirissur	THIRISSUR RURAL	Inrijakkuda	Govt. Higher Secondary School Karuppadai	SH22	State Highway	6	1	22
3348	Palakkad	PALAKKAD	Nemmara	Ayamamp					



Sl No.	District	Police District	Name of Police Station	Place of Occurrence	Name of Road	Type of Road	Total Fatal and Grievous Injury Crashes	Total Fatalities	Crash Severity Index
3359	Ernakulam	ERNAKULAM RURAL	Kunnathunadu	Bhandara Kavala Busstop	Perumbavoor - Puthenkutish Road	Other Road	6	1	22
3360	Thirissur	THIRISSUR RURAL	Mala	Krishnankotta, Poya	SH41	State Highway	6	1	22
3361	Thirissur	THIRISSUR RURAL	Aloor	Kanal Palam Busstop	SH61	State Highway	6	1	22
3362	Thirissur	THIRISSUR RURAL	Vellikulangara	Moornuray Kunjappalpaara Road Junction	Kodakara Vellikulangara Road	Other Road	6	1	22
3363	Palakkad	PALAKKAD	Palakkad Town South	Kannadi	NH544	National Highway	6	1	22
3364	Malappuram	MALAPPURAM	Valanchery	Kanjapuzha Bus Stop	SH46	National Highway	6	1	22
3365	Malappuram	MALAPPURAM	Changaramkulam	Sukapuram Hospital	SH69	State Highway	6	1	22
3366	Kozhikode	KOZHIKODE CITY	Med. College	AWH Junction Kutikkattor	Kutikkattor-Mundupalam Road	Other Road	6	1	22
3367	Kozhikode	KOZHIKODE CITY	Nallalam	Mathara Junction	Manikave Pantheeranikave Road	Other Road	6	1	22
3368	Kozhikode	KOZHIKODE RURAL	Thamarassery	Kathapool	NH766	National Highway	6	1	22
3369	Kasaragod	KASARGOD	Kasaragod	Vidyanagar	NH66	National Highway	6	1	22
3370	Thiruvananthapuram	THIRUVANANTHAPURAM RURAL	Pallickal	Pallickal Town Muslim Jamath	SH64	State Highway	6	1	22
3371	Thiruvananthapuram	THIRUVANANTHAPURAM RURAL	Kalambalam	Velloor Junction	NH66	National Highway	6	1	22
3372	Pathanamthitta	PATHANAMTHITTA	Pathanamthitta	Omaloor Temple Junction	NH183A	National Highway	6	1	22
3373	Pathanamthitta	PATHANAMTHITTA	Pandalam	Poozhikad Kurampala Road Junction	SH11	State Highway	6	1	22
3374	Alappuzha	ALAPPUZHA	Mavelikara	Thattakalupudi Bus Stop	SH46	State Highway	6	1	22
3375	Alappuzha	ALAPPUZHA	Cherthala	Polichchavda Busstop	Cherthala - Arookutty Road	Other Road	6	1	22
3376	Kottayam	KOTTAYAM	Ettumanoor	Paravattam Junction	Neendoor - Kalpuzha Road	Other Road	6	1	22
3377	Kottayam	KOTTAYAM	Pala	Nellayani Busstop	Pala - Kozha Road	Other Road	6	1	22
3378	Ernakulam	ERNAKULAM CITY	Kalamassery	Rajagiri College of Social Sciences	Rajagiri College Road	Other Road	6	1	22
3379	Ernakulam	ERNAKULAM RURAL	Mulamthuruthy	Vattukunnu Busstop	Chottanikara Mulanthuruthy Road	Other Road	6	1	22
3380	Ernakulam	ERNAKULAM RURAL	Kalady	Kolecherry Kovada Busstop	Kalady Manjara Road	Other Road	6	1	22
3381	Ernakulam	ERNAKULAM RURAL	Mumbambam	Palippuram Road Junction	NH63	National Highway	6	1	22
3382	Thirissur	THIRISSUR CITY	Guruvayoor	Lp School Kandannassery	Kandannassery Road	Other Road	6	1	22
3383	Palakkad	PALAKKAD	Meenaksipuram	Palimukke Bus Stop	SH27	State Highway	6	1	22
3384	Palakkad	PALAKKAD	Chalissery	Government High school Naagalassery	SH39	State Highway	6	1	22
3385	Palakkad	PALAKKAD	Ottapalam	Nalakath family Busstop	Varodu Chunangadu Road	Other Road	6	1	22
3386	Palakkad	PALAKKAD	Chittur	Anicode Junction	SH25	State Highway	6	1	22
3387	Kozhikode	KOZHIKODE CITY	Chevvayur	Pachakkil Junction	NH66	National Highway	6	1	22
3388	Kozhikode	KOZHIKODE RURAL	Perambra	Cheruvath temple	SH38	State Highway	6	1	22
3389	Kozhikode	KOZHIKODE RURAL	Atholi	Puthiyottil Junction	SH34	State Highway	6	1	22
3390	Wayanad	WAYANAD	Vythiri	Chelod makham masjid	NH766	National Highway	6	1	22
3391	Kannur	KANNUR	Pendur	Mele Champad Junction	Thalassery-Kopplam-Panoor Road	Other Road	6	1	22
3392	Thiruvananthapuram	THIRUVANANTHAPURAM RURAL	Maranalloor	Govdhananaglam Hindu Temple	Pravachambalam - Onuttambalam Road	Other Road	6	1	22
3393	Thiruvananthapuram	THIRUVANANTHAPURAM RURAL	Kalambalam	President Junction, Chennacode	Varkala Kallambalam Road	Other Road	6	1	22
3394	Thiruvananthapuram	THIRUVANANTHAPURAM RURAL	Mangalapuram	Murukkumpuzha Junction	Pothencode Murukkumpuzha Road	Other Road	6	1	22
3395	Pathanamthitta	PATHANAMTHITTA	Pulkeezhu	Podyadi Junction	SH6/SH12	State Highway	6	1	22
3396	Pathanamthitta	PATHANAMTHITTA	Pulkeezhu	Parumala	Chengannur Parumala Mannar Road	Other Road	6	1	22
3397	Pathanamthitta	PATHANAMTHITTA	Anamula	Thiruvithumpadi Junction	SH110	State Highway	6	1	22
3398	Kottayam	KOTTAYAM	Vaikom	Maadapalli Busstop	Vaikom - Vechoor Road	Other Road	6	1	22
3399	Ernakulam	ERNAKULAM RURAL	Perumbavoor	Palippady Busstop	SH16	State Highway	6	1	22
3400	Ernakulam	ERNAKULAM RURAL	Chengoamanadu	Kurumassery Junction Busstop	Chengoamanad Elavoor Road	Other Road	6	1	22
3401	Ernakulam	ERNAKULAM RURAL	Pothanikkadu	Pothanickad Junction	Pothanickad - Pangattor Road	Other Road	6	1	22
3402	Ernakulam	ERNAKULAM RURAL	Kalady	Kozhikkappady Busstop	Kozhikkappady - Mattoor Road	Other Road	6	1	22
3403	Thirissur	THIRISSUR RURAL	Valeppad	Tripprayag Bridge	Chempu Tripprayag Road	Other Road	6	1	22
3404	Palakkad	PALAKKAD	Chittur	Chittur	SH25	State Highway	6	1	22
3405	Palakkad	PALAKKAD	Kozhinjampara	Karuvapara hanafi Sunnath juma masjid	SH52	State Highway	6	1	22
3406	Palakkad	PALAKKAD	Vadakkenchery	Mangalam Palam Junction	SH58/SH19	State Highway	6	1	22
3407	Malappuram	MALAPPURAM	Valanchery	Kozhikkakara Road Junction	Kozhikkara - Valanchery Road	Other Road	6	1	22
3408	Malappuram	MALAPPURAM	Parsananagadi	Sree Kurumba Bagavathy Temple	Anandoli Parsananagadi Road	Other Road	6	1	22
3409	Kozhikode	KOZHIKODE CITY	Feroke	Nallurugadi	Kadalundi Road	Other Road	6	1	22
3410	Kozhikode	KOZHIKODE RURAL	Mukkom	Mampetta Ayappa Temple	Calicut Mukkam Road	Other Road	6	1	22
3411	Kozhikode	KOZHIKODE RURAL	Kuttiady	Kannatty juma masjid	SH38	State Highway	6	1	22
3412	Kozhikode	KOZHIKODE RURAL	Vatakara	Jannatha Road junction	Vatakara - Thiruvallur - Perambra Road	Other Road	6	1	22
3413	Kannur	KANNUR	Thalassery	Kuzhuppagad Bhavathi Temple	SH30	State Highway	6	1	22
3414	Kannur	KANNUR	Dharmadam	Dharmadam railway Station	NH66	National Highway	6	1	22
3415	Thiruvananthapuram	THIRUVANANTHAPURAM CITY	Vizhinjam	Mulloor Sree Krishna Shiva Temple	Poovar - Vizhinjam Road	Other Road	6	1	22
3416	Thiruvananthapuram	THIRUVANANTHAPURAM CITY	Thumba	Kunnathodu Sri Maadan Nada Thampuram	Ullor - Akkulam Road	Other Road	6	1	22
3417	Thiruvananthapuram	THIRUVANANTHAPURAM RURAL	Malayinkil	Anappad Bus Stop	Pongummood Road	Other Road	6	1	22
3418	Pathanamthitta	PATHANAMTHITTA	Keezhvapoor	Bethel Mar Thoma Church, Kallocoppa	Marthoma Church Road	Other Road	6	1	22
3419	Kottayam	KOTTAYAM	Kanukachal	Santhuruthy Junction	Changanassery - vazhoor Road	Other Road	6	1	22
3420	Kottayam	KOTTAYAM	Pala	Marian Medical Centre Pala	Pala Bypass Road	Other Road	6	1	22
3421	Ernakulam	ERNAKULAM RURAL	Binanipuram	Thekey Naluvathi Bus Stop	NH66	National Highway	6	1	22
3422	Thirissur	THIRISSUR CITY	Peramangalam	Puranattukkara	Adat Road	Other Road	6	1	22
3423	Thirissur	THIRISSUR CITY	Wadakkanchery	Karuvanna Vishnu Siva Temple	SH50	State Highway	6	1	22
3424	Thirissur	THIRISSUR RURAL	Imjilakkuda	Santhikudus Public School	Santhikudus Kattoor Road	Other Road	6	1	22
3425	Palakkad	PALAKKAD	Palakkad Town North	Puttaya Bus Stop	Palakkad - Ponnani Road	Other Road	6	1	22
3426	Palakkad	PALAKKAD	Pattambi	Isathull Islam Madrassa & Masjid	SH39/ SH23	State Highway	6	1	22
3427	Malappuram	MALAPPURAM	Pandikkad	Pandikkad junction	SH73	State Highway	6	1	22
3428	Malappuram	MALAPPURAM	Kuttiapuram	Juma masjid	NH66	National Highway	6	1	22
3429	Wayanad	WAYANAD	Meppadi	Meppadi Bus Stand	SH29	State Highway	6	1	22
3430	Kannur	KANNUR	Mattannur	Valara Juma Masjid	SH30	State Highway	6	1	22
3431	Kannur	KANNUR	Edakkad	Thottada Bus Stop	Thalassery Road	Other Road	6	1	22
3432	Kollam	KOLLAM CITY	Kilikolur PS	Sree Kumarapuram Subrahmanya Temple	NH66	National Highway	6	1	22
3433	Kollam	KOLLAM RURAL	Puthoor PS	Kulakkada	SH11	State Highway	6	1	22
3434	Kollam	KOLLAM RURAL	Ezhukone PS	Porekkal Bus Stop	Cheeranikavu - Puthoor Road	Other Road	6	1	22
3435	Kottayam	KOTTAYAM	Thirukodithanam	Thirukodithanam Temple	Changanassery - Kariyoor Road	Other Road	6	1	22
3436	Ernakulam	ERNAKULAM RURAL	Aluva	D.M Church	Aluva - Munnar Road	Other Road	6	1	22
3437	Ernakulam	ERNAKULAM RURAL	Angamaly	Millupady Busstop	SH11	State Highway	6	1	22
3438	Thirissur	THIRISSUR RURAL	Anthikad	Kottudy Valavu	Ammadam - Peringottukara Road	Other Road	6	1	22
3439	Thirissur	THIRISSUR RURAL	Chalakudy	St Mary's Chapel	Choodanikadavu Road	Other Road	6	1	22
3440	Palakkad	PALAKKAD	Shomur	A G Church	SH23	State Highway	6	1	22
3441	Malappuram	MALAPPURAM	Perinthalmanna	Salaf Masjid TN Puram	SH39/ SH23	State Highway	6	1	22
3442	Malappuram	MALAPPURAM	Manjeri	Salaf Masjid TN Puram	SH 28	State Highway	6	1	22
3443	Kozhikode	KOZHIKODE RURAL	Thamarassery	Kattippara Road Junction	NH766	National Highway	6	1	22
3444	Thiruvananthapuram	THIRUVANANTHAPURAM RURAL	Kanjiramkulam	Sri Kochappi Asan Memorial Ayurveda Siddhi	Poovar - Vizhinjam Road	Other Road	6	1	22
3445	Alappuzha	ALAPPUZHA	Kanakakunnu	Pullukulangara Ayappa Temple	Kayamkulam - Karthikappally Road	Other Road	6	1	22
3446	Kottayam	KOTTAYAM	Thirukodithanam	Perumpenchery Junction	Perumpenchery - Thottakad Road	Other Road	6	1	22
3447	Malappuram	MALAPPURAM	Ponnani	Thattapadi Masjid	Palakkad - Ponnani Rd	Other Road	6	1	22
3448	Kannur	KANNUR	Valappattanam	Puduvumundatti sree vishnumoorthi ksheth	Alavil - Azhikode Rd	Other Road	6	1	22
3449	Kannur	KANNUR	Kuthuparamba	Meuvamba Town Juma Masjid	SH30	State Highway	6	1	22
3450	Ernakulam	ERNAKULAM RURAL	Muvattupuzha	Chullimala Sreedharmasatha Temple	SH41	State Highway	6	1	22
3451	Kozhikode	KOZHIKODE CITY	Feroke	Badriya Masjid	University Rd	Other Road	6	1	22
3452	Kannur	KANNUR	Edakkad	Moopurive bus stop	SH38	State Highway	6	1	22
3453	Thiruvananthapuram	THIRUVANANTHAPURAM CITY	Kovalam	Aazhakulam Bus Stop	Kazhakkotam - Inchiivila Bypass	Other Road	6	1	22
3454	Thiruvananthapuram	THIRUVANANTHAPURAM RURAL	Venjerammood	Perumala junction	Panavoor - Venjerammood Road	Other Road	6	1	22
3455	Alappuzha	ALAPPUZHA	Mavelikara	Palarinangalam	Krishnapuram - Mavelikkara Road	Other Road	6	1	22
3456	Thiruvananthapuram	THIRUVANANTHAPURAM RURAL	Mangalapuram	Mathani	Chirayinkeezhu Kariyapuram Road	Other Road	6	1	22
3457	Thirissur	THIRISSUR RURAL	Imjilakkuda	Kalathurpad Durga Temple	SH61	State Highway	6	1	22
3458	Palakkad	PALAKKAD	Alathur	Chungan busstop	SH74	State Highway	6	1	22
3459	Malappuram	MALAPPURAM	Valanchery	Pookkattiri Junction	SH73	State Highway	6	1	22
3460	Kozhikode	KOZHIKODE RURAL	Vatakara	Kuttoth Juma Masjid	Vatakara - Thiruvallur - Perambra Road	Other Road	6	1	22
3461	Kollam	KOLLAM CITY	Kollam East PS	Thamarakulam Shree Maha Ganapathy Ksh	Beach Road-Thamarakulam	Other Road	6	1	22
3462	Thirissur	THIRISSUR RURAL	Imjilakkuda	Manniyapadi Busstop	SH22	State Highway	6	1	22
3463	Kannur	KANNUR	Taliparamba	Hidayath Najar Juma Masjid	Kalparamba - Manakadavu - Coorg Road	Other Road	6	1	22
3464	Kottayam	KOTTAYAM	Gandhinagar	Mannanam Bus Stop	Mannanam Rd	Other Road	6	1	22
3465	Thirissur	THIRISSUR RURAL	Mala	Annamanada Bus Terminal	Annamanada Valoor Rd	Other Road	6	1	22
3466	Thirissur	THIRISSUR RURAL	Varantharappally	varandarpilly bus stop	Amballur - Varandarpally - Palappally Road	Other Road	6	1	22
3467	Ernakulam	ERNAKULAM RURAL	Puthencruz	Vadayanbathumala	Puthencruz Karimughal Road	Other Road	7	0	21
3468	Kollam	KOLLAM RURAL	Ezhukone PS	NH744	National Highway	7	0	21	
3469	Kollam	KOLLAM RURAL	Kundara PS	Mennanaya masjid Iathma	NH744	National Highway	7	0	21
3470	Thiruvananthapuram	THIRUVANANTHAPURAM CITY	Medical College	Anamukham Bridge	Poonthi Road	Other Road	7	0	21
3471	Thiruvananthapuram	THIRUVANANTHAPURAM CITY	Poojappura	Melarannoor Junction	Melarannoor Road	Other Road	7	0	21
3472	Thiruvananthapuram	THIRUVANANTHAPURAM CITY	Kazhakkuttom	Kurishad Junction	Kariyavattom - Chenkottukonam Road	Other Road	7	0	21
3473	Thiruvananthapuram	THIRUVANANTHAPURAM RURAL	Parassala	Shree Dharma Sashta Temple	NH66	National Highway	7	0	21
3474	Thiruvananthapuram	THIRUVANANTHAPURAM RURAL	Vellarada	St. Joseph's Church, Undencode	Parassala Vellarada Road	Other Road	7	0	21
3475	Thiruvananthapuram	THIRUVANANTHAPURAM RURAL	Vattappara	Madannada bus stop	SH47	State Highway	7	0	21
3476	Alappuzha	ALAPPUZHA	Thrikunnapuzha	Kochede Jetty, Perumpally	Thrikunnapuzha - Vazheezhikal Road	Other Road	7	0	21
3477	Ernakulam	ERNAKULAM RURAL	Kunnathunadu	Kolamkudi busstop	SH41	State Highway	7	0	21
3478	Ernakulam	ERNAKULAM CITY	Kalamassery	Kalamassery Premiere Junction	NH544/ NH966A	National Highway	7	0	21
3479	Kottayam	KOTTAYAM	Erattupetta	Kalathkadavu	Ambara - Menkombu Road	Other Road	7	0	21
3480	Kottayam	KOTTAYAM	Erumeli	Mukkoottuthara Bus Stop	Mukkoottuthara - Kollamula Road	Other Road	7	0	21
3481	Kottayam	KOTTAYAM	Kanukachal	Koottarappally Bus Stop	Changanassery - Vazhoor Road	Other Road	7	0	21
3482	Thiruvananthapuram	THIRUVANANTHAPURAM CITY	Kazhakkuttom	Anadeswaram Junction	Sreekrishnam - Pothencode Rd	Other Road	7	0	21
3483	Thiruvananthapuram	THIRUVANANTHAPURAM RURAL	Aranyacode	Ottasekhararamangalam	Kattakada - Ottasekhararamangalam Road	Other Road	7	0	21
3484	Thiruvananthapuram	THIRUVANANTHAPURAM RURAL	Aryankad	Aryankad Junction	SH3/ SH45	State Highway	7	0	21
3485	Thiruvananthapuram	THIRUVANANTHAPURAM RURAL	Malayinkil	CSI mukampalamoodu church	Vallappally Mukkampalamoodu rd	Other Road	7	0	21
3486	Thiruvananthapuram	THIRUVANANTHAPURAM RURAL	Attungal	ChennarathuMukku Bus Stop	SH46	State Highway	7	0	21
3487	Alappuzha	ALAPPUZHA	Vallikunnam	Elankathil Temple	Elankathil Temple Bypass	Other Road	7	0	21
3488	Kottayam	KOTTAYAM	Kanjirappally	St. Joseph Syro Malabar Church	Kanjirappally - Erumeli Rd	Other Road	7	0	21
3489	Kottayam	KOTTAYAM	Kumarakom	Vasakra Sri Darmasasta Temple	NH183	National Highway	7	0	21
3490	Kottayam	KOTTAYAM	Pala	Thiruvithampal Busstop	SH32	State Highway	7	0	21
3491	Ernakulam	ERNAKULAM CITY	Traffic East PS	Samskara junction	Palattam Rd	Other Road	7	0	21
3492	Ernakulam	ERNAKULAM RURAL	Koottathukulam	Thirunarasay Junction	SH42	State Highway	7	0	21
3493	Ernakulam	ERNAKULAM RURAL	Njarakkal	Aniyal bridge	SH63	State Highway	7	0	21
3494	Ernakulam	ERNAKULAM RURAL	Muvattupuzha	Amthalapady, Mekkadampu	NH45	National Highway	7	0	21
3495	Thirissur	THIRISSUR CITY	Kunnamkul						



Sl No.	District	Police District	Name of Police Station	Place of Occurrence	Name of Road	Type of Road	Total Fatal and Grievous Injury Crashes	Total Fatalities	Crash Severity Index
3505	Kozhikode	KOZHICODE RURAL	Nadapuram	Kuttiyl masjid purameri	Vatakara - Nadapuram - Thottilpalam Road	Other Road	7	0	21
3506	Wayanad	WAYANAD	Vythiri	St. Mary's Church Vythiri	NH766	National Highway	7	0	21
3507	Wayanad	WAYANAD	Vellamunda	Vellamunda Masjid	SH54	State Highway	7	0	21
3508	Kannur	KANNUR	Kathirur	Chakrapani Temple Road junction	NH36	State Highway	7	0	21
3509	Kasaragod	KASARAGOD	Hosdurg	Sancta Maria Kasargod Mission Regional B	NH66	National Highway	7	0	21
3510	Thiruvananthapuram	THIRUVANANTHAPURAM CITY	City Traffic	St Antony's Public School	Palayam Airport- Vailayathura Road	Other Road	7	0	21
3511	Thiruvananthapuram	THIRUVANANTHAPURAM RURAL	Kadakkavoor	Random Gate Road junction	Alamcode Kadakkavoor Anchuthengu Road	Other Road	7	0	21
3512	Thiruvananthapuram	THIRUVANANTHAPURAM RURAL	Vilappilsala	Market Junction, Peyad	Thirumala Peyad Malayinkeezhu Road	Other Road	7	0	21
3513	Thiruvananthapuram	THIRUVANANTHAPURAM RURAL	Kadakkavoor	Kadakkavoor Railway Over Bridge	Alamcode Kadakkavoor Anchuthengu Road	Other Road	7	0	21
3514	Kollam	KOLLAM RURAL	Kadakkal PS	Kottapuram Road junction	Kottapuram Road	Other Road	7	0	21
3515	Kollam	KOLLAM RURAL	Pooypally PS	Ooor Bus Stop	Ayoor Ithikkara Road	Other Road	7	0	21
3516	Pathanamthitta	PATHANAMTHITTA	Enathu (old Kakkad)	College Junction	NH113A	National Highway	7	0	21
3517	Pathanamthitta	PATHANAMTHITTA	Pathanamthitta	Azhippura Junction	Kumbazha - Malayalappuzha Road	Other Road	7	0	21
3518	Alappuzha	ALAPPUZHA	Nooranadu	Edappon Junction	Kochalumoodu - Pandalam Road	Other Road	7	0	21
3519	Alappuzha	ALAPPUZHA	Nedumudy	Pooappally junction	SH11	State Highway	7	0	21
3520	Kottayam	KOTTAYAM	Palai	Kumbani Bus Stop	SH8	State Highway	7	0	21
3521	Idukki	IDUKKI	Muttom	Muttom Bus Stand	NH66	State Highway	7	0	21
3522	Ernakulam	ERNAKULAM CITY	Traffic East PS	Vazhakkala Junction	SH41	State Highway	7	0	21
3523	Ernakulam	ERNAKULAM CITY	Traffic East PS	LT J Junction	HMT Road Thrikkakara	Other Road	7	0	21
3524	Ernakulam	ERNAKULAM CITY	Traffic East PS	Kakkanad Civil Station Bus stop	SH41	State Highway	7	0	21
3525	Ernakulam	ERNAKULAM RURAL	Munambam	Janatha Junction	Palippuram Road	Other Road	7	0	21
3526	Ernakulam	ERNAKULAM RURAL	Aluva West	Vadavannur Bus Stand	Madurai Bypass	Other Road	7	0	21
3527	Ernakulam	ERNAKULAM RURAL	Kunungumpady	Thunuthi Bus stop	Kunungumpady - Kottapady - Uppukandam - Malapp	Other Road	7	0	21
3528	Thirissur	THIRISSUR CITY	Nedupuzha	Kannankulangara Ln junction	Chyiyaram Munayam Bund Road	Other Road	7	0	21
3529	Thirissur	THIRISSUR CITY	Guruvayoor Temple PS	Guruvayoor/Municipal Bus Stand	Outer Ring Rd	Other Road	7	0	21
3530	Thirissur	THIRISSUR RURAL	Iriniakukuda	Govt Boys School, Iriniakukuda	Iriniakukuda Main Road	Other Road	7	0	21
3531	Kozhikode	KOZHICODE CITY	Traffic City	Vattakinar Bus Stop	Kozhikode - Palakkad Hwy	Other Road	7	0	21
3532	Kannur	KANNUR	Chockdy	Chockdy Junction	NH138	State Highway	7	0	21
3533	Kannur	KANNUR	Cherupuzha	Anukara Sree Pottandaiva Kshethram	Vellur - Padiyottchal - Cherupuzha Road	Other Road	7	0	21
3534	Kannur	KANNUR	Kannur Traffic	Payyan varayil muthappan temple	Kannur - Mattannur Road	Other Road	7	0	21
3535	Thiruvananthapuram	THIRUVANANTHAPURAM CITY	City Traffic	Major Vellayani Devi Temple	Nemom Punnammoodu Road	Other Road	7	0	21
3536	Thiruvananthapuram	THIRUVANANTHAPURAM RURAL	Vilappilsala	Temple junction	Peyad - Vellannad Road	Other Road	7	0	21
3537	Thiruvananthapuram	THIRUVANANTHAPURAM RURAL	Vilappilsala	Palamoodatti temple	Varikala Kallambalam Road	Other Road	7	0	21
3538	Ernakulam	ERNAKULAM CITY	Traffic West PS	Kattiparambu Bus stop	SH66	State Highway	7	0	21
3539	Thirissur	THIRISSUR CITY	Kunnamkulam	Masjidul Rahmah	SH69	State Highway	7	0	21
3540	Thirissur	THIRISSUR RURAL	Kattoor	Kuzhupulikkatti temple	SH61	State Highway	7	0	21
3541	Palakkad	PALAKKAD	Kongad	Masjidul Hidayat Juma Masjid	Kozhikode - Malappuram - Palakkad Hwy	Other Road	7	0	21
3542	Malappuram	MALAPPURAM	Kondotty	Alungal Bus Stop	NH96A	National Highway	7	0	21
3543	Thiruvananthapuram	THIRUVANANTHAPURAM RURAL	Nedumangudi	KMS junction	Chonthi Road	Other Road	7	0	21
3544	Ernakulam	ERNAKULAM CITY	Traffic East PS	Puthiya road junction	Palariavttom Rd	Other Road	7	0	21
3545	Ernakulam	ERNAKULAM RURAL	Koottathukulam	Old MC road junction	SH40/ SH1	State Highway	7	0	21
3546	Thirissur	THIRISSUR RURAL	Kodungalur	Keralaswarapuram Temple, anchappalam	Kadukkachuvad Road	Other Road	7	0	21
3547	Palakkad	PALAKKAD	Traffic Palakkad	Sree Manappulikkavu Bhagavathy Temple	Chittur Road	Other Road	7	0	21
3548	Palakkad	PALAKKAD	Kollagode	Vadavannur Bus Stand	Pudurangam Kollengode Road	Other Road	7	0	21
3549	Malappuram	MALAPPURAM	Perinthalmanna	Perinthalmanna KSRTC Depot	SH23, SH39	State Highway	7	0	21
3550	Thiruvananthapuram	THIRUVANANTHAPURAM CITY	Museum	Devaswom Board Junction	PMG TTC Road	Other Road	7	0	21
3551	Thiruvananthapuram	THIRUVANANTHAPURAM RURAL	Venjarammood	Keezhayikkannam Bus Stop	SH1	State Highway	7	0	21
3552	Thiruvananthapuram	THIRUVANANTHAPURAM RURAL	Pothencode	Nannattukavu Pothencode Juma Masjid	Kanyakulangara - Pothencode Road	Other Road	7	0	21
3553	Thiruvananthapuram	THIRUVANANTHAPURAM RURAL	Vailiyamala	Athara Sree Bhoothinadha Temple Mallam	Nadumangad Karpoor Road	Other Road	7	0	21
3554	Kollam	KOLLAM RURAL	Sasthamcotta PS	Anilamoodu Junction	NH113A	National Highway	7	0	21
3555	Kottayam	KOTTAYAM	Pampady	Vattamalappady Bus Stop	NH113	National Highway	7	0	21
3556	Ernakulam	ERNAKULAM CITY	Panangad	NM Junction Panangad	Panangad Road	Other Road	7	0	21
3557	Ernakulam	ERNAKULAM CITY	Traffic East PS	Kundanoor Bridge	NH66	National Highway	7	0	21
3558	Ernakulam	ERNAKULAM CITY	Traffic East PS	Panchayat junction	NH85	National Highway	7	0	21
3559	Thirissur	THIRISSUR RURAL	Kodungalur	V.P Thuvithu Bus stop	NH66	National Highway	7	0	21
3560	Thirissur	THIRISSUR RURAL	Kodungalur	Ponath Sri Bhuvaneshwary Temple	Azhikode - Chammakkala Road	Other Road	7	0	21
3561	Thirissur	THIRISSUR RURAL	Pudukkud	Thalore Bridge	NH544	National Highway	7	0	21
3562	Malappuram	MALAPPURAM	Edakkara	Sunni Juma Masjid	SH28	State Highway	7	0	21
3563	Malappuram	MALAPPURAM	Perumpadappu	Eramangalam Juma Masjid	SH62	State Highway	7	0	21
3564	Malappuram	MALAPPURAM	Malappuram	Madhalingal - Munduparamba Road junction	NH96B	National Highway	7	0	21
3565	Kozhikode	KOZHICODE CITY	Parangankara	Sree Kunumba Bhagavathi Temple	Parangankad, Kozhikode	Other Road	7	0	21
3566	Kozhikode	KOZHICODE CITY	Chevayur	St. Antony's Forane Church Paropaddy	NH766	National Highway	7	0	21
3567	Kozhikode	KOZHICODE CITY	Chevayur	NGO Quarters Bus Stop	NH766	National Highway	7	0	21
3568	Kannur	KANNUR	Taliparamba	Taliparamba - Intty Rd junction	SH36	State Highway	7	0	21
3569	Kannur	KANNUR	Chockdy	Kaniathin Keelil Town Juma Masjid	Thalassery - Nadapuram Road	Other Road	7	0	21
3570	Kannur	KANNUR	Kannur Town	Munneshewaran kovil	Railway Station Road	Other Road	7	0	21
3571	Thiruvananthapuram	THIRUVANANTHAPURAM RURAL	Atingal	Kodumon Bus Stop	Chirankkeezhu - Atingal Road	Other Road	7	0	21
3572	Thiruvananthapuram	THIRUVANANTHAPURAM RURAL	Kadinamkulam	Chittattumukku Junction	Padingattumukku - Channankara Road	Other Road	7	0	21
3573	Kollam	KOLLAM CITY	Eravipuram	Palithottam Masjid	Nendokara - Chinnakkada Road	Other Road	7	0	21
3574	Kollam	KOLLAM RURAL	Punalur PS	Knanaya Catholic Church	SH48	State Highway	7	0	21
3575	Kollam	KOLLAM RURAL	Ezhukone PS	Nedumpekkulam Bus stop	NH744	National Highway	7	0	21
3576	Kottayam	KOTTAYAM	Ayarkunnam	Kolackal junction	Empady - Pangadapally Road	Other Road	7	0	21
3577	Ernakulam	ERNAKULAM CITY	Cheranelloor	Palikavala Bus stop	Chittoor - Cheranallur Road	Other Road	7	0	21
3578	Ernakulam	ERNAKULAM CITY	Mulavukadu	Railway Cross Bus stop	NH966A	National Highway	7	0	21
3579	Ernakulam	ERNAKULAM RURAL	Aluva West	Thattampady junction	Aluva - Paravoor Road	Other Road	7	0	21
3580	Ernakulam	ERNAKULAM RURAL	Edathala	Etekkar Pally Bus stop	Aluva - Pukkattupady Road	Other Road	7	0	21
3581	Thirissur	THIRISSUR CITY	Cherakkad	Chalavai Mosque	Chavakkad - Kanjany - Peringottukara Road	Other Road	7	0	21
3582	Palakkad	PALAKKAD	Chalissery	Thirithala Road junction	SH39	State Highway	7	0	21
3583	Malappuram	MALAPPURAM	Kondotty	Dayanagar New Bridge	SH29/ SH65	State Highway	7	0	21
3584	Malappuram	MALAPPURAM	Nilambur	Induscan Road junction	SH28	State Highway	7	0	21
3585	Malappuram	MALAPPURAM	Valanchery	Masjid Farooq	NH66	National Highway	7	0	21
3586	Kozhikode	KOZHICODE RURAL	Kuttiyadi	Nadukandy Bhagavathi Temple	SH38	State Highway	7	0	21
3587	Kozhikode	KOZHICODE RURAL	Bakassery	Nanninda 13 junction	SH68	State Highway	7	0	21
3588	Kannur	KANNUR	Mattannur	Unuvachal Bus Stop	SH30	State Highway	7	0	21
3589	Kasaragod	KASARAGOD	Hosdurg	Muhaytheen Juma Masjid Padnekad	NH66	National Highway	7	0	21
3590	Thiruvananthapuram	THIRUVANANTHAPURAM RURAL	Venjarammood	Kuttiomodu Vellumannadi Road junction	Paravoor - Venjarammood Road	Other Road	7	0	21
3591	Pathanamthitta	PATHANAMTHITTA	Kodumon	Tholuzham - Chandanappally Road junction	Ezhamkulam Kapattoor Road	Other Road	7	0	21
3592	Pathanamthitta	PATHANAMTHITTA	Thiruvalla	Thiruvalla Bus Stand	Thiruvalla - Thannur Road	Other Road	7	0	21
3593	Pathanamthitta	PATHANAMTHITTA	Arammulla	Arammulla Bus Stop Parthasarathi Temple	SH10	State Highway	7	0	21
3594	Pathanamthitta	PATHANAMTHITTA	Pathanamthitta	Sacred Heart Malankara Catholic Church	NH113A	National Highway	7	0	21
3595	Pathanamthitta	PATHANAMTHITTA	Thiruvalla	The Salvation Army Church, Kottapuzha	Thiruvalla - Mallappally Road	Other Road	7	0	21
3596	Alappuzha	ALAPPUZHA	Mavelikkara	Eravankara Junction	SH10	State Highway	7	0	21
3597	Alappuzha	ALAPPUZHA	Chengannur	Anjilimoodu Bus stop,Chengannur	NH113	National Highway	7	0	21
3598	Alappuzha	ALAPPUZHA	Cherthala	Varasad South Junction Bus Stop	Cherthala - Thaneermukkom Road	Other Road	7	0	21
3599	Kottayam	KOTTAYAM	Kottayam West	family temple of paddakashery	Mannanam Aarpoorkara Road	Other Road	7	0	21
3600	Idukki	IDUKKI	Muttom	Kolapra	SH33	State Highway	7	0	21
3601	Ernakulam	ERNAKULAM RURAL	Koottathukulam	Chellakkapadi/Digital Junction	Koottathukulam Piravay Road	Other Road	7	0	21
3602	Ernakulam	ERNAKULAM RURAL	Kunnathunadu	Morakkala Bus stop	Chithrapuzha-Ponniassery Road	Other Road	7	0	21
3603	Ernakulam	ERNAKULAM RURAL	Nedumbassery	Cochin International Airport	Airport Road, Nedumbassery	Other Road	7	0	21
3604	Ernakulam	ERNAKULAM RURAL	Kunungumpady	Keshilam St Thomas Malankara Catholic C	SH1	State Highway	7	0	21
3605	Thirissur	THIRISSUR CITY	Viyur	Thiroor Vadakunumba Temple	SH22	State Highway	7	0	21
3606	Thirissur	THIRISSUR RURAL	Chalakkudy	ST James Bus Stop	Old NH	Other Road	7	0	21
3607	Thirissur	THIRISSUR RURAL	Aloor	Kundaykulam Road Junction	SH51	State Highway	7	0	21
3608	Thirissur	THIRISSUR RURAL	Mala	Company Pady Meladoor Bus Stop	Annamnada - Mala Palippuram road	Other Road	7	0	21
3609	Malappuram	MALAPPURAM	Tanur	Kariyapuram Poarapambu Sri Thaneer Bh	Thannur Road	Other Road	7	0	21
3610	Kasaragod	KASARAGOD	Kasaragod	Traffic Junction	MC Road(Palton Road)	Other Road	7	0	21
3611	Thiruvananthapuram	THIRUVANANTHAPURAM CITY	Nemom	SN Junction	Pallichal - Vizhinjam Road	Other Road	7	0	21
3612	Thiruvananthapuram	THIRUVANANTHAPURAM CITY	Vailayathura	Palayam Airport Road Junction	Palayam Airport Road	Other Road	7	0	21
3613	Thiruvananthapuram	THIRUVANANTHAPURAM RURAL	Neyyattinkara	Perumpazhuthoor Junction	Perumpazhuthoor Aruvippuram Road	Other Road	7	0	21
3614	Thiruvananthapuram	THIRUVANANTHAPURAM RURAL	Anyancode	Mythchal Road junction	Mythchal Road	Other Road	7	0	21
3615	Thiruvananthapuram	THIRUVANANTHAPURAM RURAL	Palode	Nanniyod Junction	SH2	State Highway	7	0	21
3616	Thiruvananthapuram	THIRUVANANTHAPURAM RURAL	Palode	Palode Nanniyod Road junction	SH2	State Highway	7	0	21
3617	Alappuzha	ALAPPUZHA	Mannar	Kannannur Temple	Thattarambalam Chennithala Road	Other Road	7	0	21
3618	Idukki	IDUKKI	Vandiperiyar	Kottaym - Kumali Road Junction	NH113	National Highway	7	0	21
3619	Ernakulam	ERNAKULAM RURAL	Kothamangalam	Nanellipady Bus Stop	SH16	State Highway	7	0	21
3620	Thirissur	THIRISSUR CITY	Pazhayannoor	Padhesaram Kavu Temple	SH74	State Highway	7	0	21
3621	Thirissur	THIRISSUR RURAL	Kodakara	Mattathur Kunnu Bus Stop	Kodakara - Vellikulangara Road	Other Road	7	0	21
3622	Thirissur	THIRISSUR RURAL	Pudukkud	Uttoly Bhagavathy Muthappan Temple	NH544	National Highway	7	0	21
3623	Kannur	KANNUR	Chakkarakkal	Kavimoola Juma Masjid	Thazhe Chovva Mattannur Road	Other Road	7	0	21
3624	Thiruvananthapuram	THIRUVANANTHAPURAM RURAL	Venjarammood	Paravoor - Venjarammood Road Junction	Paravoor - Venjarammood Road	Other Road	7	0	21
3625	Kollam	KOLLAM RURAL	Sooraveda PS	Chakkavally Junction	Kollam Theni Highway	Other Road	7	0	21
3626	Kollam	KOLLAM RURAL	Pathanamparam PS	Palimukku Masjid	SH8	State Highway	7	0	21
3627	Pathanamthitta	PATHANAMTHITTA	Konni	Sree Bhuvaneshwari temple Aruvappalam	Sreekrishna Road	Other Road	7	0	21
3628	Ernakulam	ERNAKULAM CITY	Udayampoor	Patham Mile Bus Stop	SH15	State Highway	7	0	21
3629	Ernakulam	ERNAKULAM CITY	Maradu	Thykkoodam Junction	Sholihad - Kothamangalam Road	Other Road	7	0	21
3630	Ernakulam	ERNAKULAM RURAL	Pothanickadu	Pothanickad Bus Stand	Paloor - Koratty Road Junction	Other Road	7	0	21
3631	Thirissur	THIRISSUR RURAL	Koratty	Paloor - Koratty Road Junction	Paloor - Koratty Road	Other Road	7	0	21
3632	Thirissur	THIRISSUR RURAL	Kodungalur	Pazhaya Post Bus stop	SH22	State Highway	7	0	21
3633	Thirissur	THIRISSUR RURAL	Aloor	Kallethura Estate Bus Stop	SH61	State Highway	7	0	21
3634	Malappuram	MALAPPURAM	Channaramkulam	Thirissur - Kunnankulam Road Junction	SH69	State Highway	7	0	21
3635	Kozhikode	KOZHICODE RURAL	Perambra	Muliyandol Sunni Masjid	SH35/54	State Highway	7	0	21
3636	Thiruvananthapuram	THIRUVANANTHAPURAM RURAL	Malayinkil	CSI Malayinkeezhu Church	Thirumala Peyad Malayinkeezhu Road	Other Road	7	0	21
3637	Alappuzha	ALAPPUZHA	Aroor	Arookutti Bridge Bus Stop	Cherthala - Arookutti Road	Other Road	7	0	21
3638	Alappuzha	ALAPPUZHA	Chengannur	Pulikkunnu Sree Subramanya Swami Tem	NH113	National Highway	7	0	21
3639	Alappuzha	ALAPPUZHA	Poochakkal	Thyctusserry Main Bus Stop	Thyctusserry - Makkekadavu road	Other Road	7	0	21
3640	Ernakulam	ERNAKUL							



Sl No.	District	Police District	Name of Police Station	Place of Occurrence	Name of Road	Type of Road	Total Fatal and Grievous Injury Crashes	Total Fatalities	Crash Severity Index
3651	Thiruvananthapuram	THIRUVANANTHAPURAM RURAL	Maranalloor	St. Thomas Evangelical Church of India	Vizhinjam - Balamapuram - Kattakkada Road	Other Road	7	0	21
3652	Palakkad	PALAKKAD	Ottapalam	Pilathara Junction	Ottappalam Mannarkkad Road	Other Road	7	0	21
3653	Kozhikode	KOZHIKODE CITY	Med. College	Chulliot Deva Naga Stanam	Kozhikode Bypass	Other Road	7	0	21
3654	Thirissur	THIRISSUR RURAL	Kattoor	Kizhuthani Junction	Irinjilakuda Kattoor Road	Other Road	7	0	21
3655	Thirissur	THIRISSUR RURAL	Irinjalakuda	Block Bus Stop	SH 22	State Highway	7	0	21
3656	Kozhikode	KOZHIKODE RURAL	Perambra	Last Kallode Road Junction	SH38/54	State Highway	7	0	21
3657	Thiruvananthapuram	THIRUVANANTHAPURAM RURAL	Neyyattinkara	Government LP School Thongal, Nellimoodu	Nellimoodu - Vempakal Rd	Other Road	7	0	21
3658	Malappuram	MALAPPURAM	Perinthalmanna	Monti International Institute of Management	SH73	State Highway	7	0	21
3659	Pathanamthitta	PATHANAMTHITTA	Thiruvalla	Idinjillam	SH11	State Highway	7	0	21
3660	Kannur	KANNUR	Kathirur	Pathayankunnu Junction	SH38	State Highway	7	0	21
3661	Thirissur	THIRISSUR RURAL	Irinjalakuda	Puthenthod Bridge	SH22	State Highway	7	0	21
3662	Kozhikode	KOZHIKODE CITY	Nadakkave	Petrol Pump, Aspidathupalam	Mini Bypass	Other Road	7	0	21
3663	Kottayam	KOTTAYAM	Thrikkidathanam	St. Xavier's Syro Malabar Forane Church, T	Thengana - Perumthuruthy Rd	Other Road	7	0	21
3664	Kozhikode	KOZHIKODE RURAL	Baluserry	Baluserry Kottalada Rd junction	SH34	State Highway	7	0	21
3665	Thiruvananthapuram	THIRUVANANTHAPURAM RURAL	Chirayinkil	Cheruvallimukku Junction Bus Stop	Chirayinkeezhu - Attingal Rd	Other Road	7	0	21
3666	Thiruvananthapuram	THIRUVANANTHAPURAM RURAL	Kilimanoor	Erattachira Bus Stop	SH11	State Highway	7	0	21
3667	Pathanamthitta	PATHANAMTHITTA	Adochal	Edappesoor	SH5	State Highway	7	0	21
3668	Kottayam	KOTTAYAM	Kuravilangadu	Vempally Vadakkal Kavalu Bus Stop	SH11	State Highway	5	5	19
3669	Thiruvananthapuram	THIRUVANANTHAPURAM RURAL	Aruvikkara	Subrahmanya Temple, Vellandu	Vellandu Nedomangad Road	Other Road	5	2	19
3670	Pathanamthitta	PATHANAMTHITTA	Perumpetty	Theodical junction	Cherukolpuzha-Mallappally Road	Other Road	5	2	19
3671	Kottayam	KOTTAYAM	Pampady	Chennampalli Gandharwa Swamy Temple	NH183	National Highway	5	2	19
3672	Ernakulam	ERNAKULAM RURAL	Muvattupuzha	Water Tank Road junction	NH 85	National Highway	5	2	19
3673	Malappuram	MALAPPURAM	Theripidalam	Parambra Bus Stop	NH66	National Highway	5	2	19
3674	Kozhikode	KOZHIKODE RURAL	Payyoli	Iringal Sree Mahavishnu Temple	NH66	National Highway	5	2	19
3675	Ernakulam	ERNAKULAM RURAL	Muvattupuzha	Kadathy Govt LP School	NH85	National Highway	5	2	19
3676	Ernakulam	ERNAKULAM RURAL	Muvattupuzha	Elathumala Bhagavathi Sashta Kshathram	SH11	State Highway	5	2	19
3677	Thiruvananthapuram	THIRUVANANTHAPURAM RURAL	Kattakkada	Kottankavu dev temple	Thiruvananthapuram - Neyyar Dam Rd	Other Road	5	2	19
3678	Thiruvananthapuram	THIRUVANANTHAPURAM RURAL	Aruvikkara	One World Innovative School	SH45	State Highway	5	2	19
3679	Kasaragod	KASARAGOD	Manjeshwar	Nilyananda swami ashram	Manjeshwar-Hosangadi Old Hwy	Other Road	5	2	19
3680	Palakkad	PALAKKAD	Palakkad Town North	Sree Balamurugan Temple,Kallekad	SH62	State Highway	5	2	19
3681	Palakkad	PALAKKAD	Ottapalam	24 manal telugu chettyiar mariyaman temple	SH69	State Highway	5	2	19
3682	Kannur	KANNUR	Taliparamba	Kanhirangad - Poombangalam Rd junction	SH36	State Highway	5	2	19
3683	Kollam	KOLLAM CITY	Kottayem PS	Chettimukku junction	Kollam-Avoor Rd	Other Road	5	1	19
3684	Kollam	KOLLAM CITY	Karunagapally PS	Khanthakulam Bust Stop	Kochalummoodu Rd, Adinad	Other Road	5	1	19
3685	Kollam	KOLLAM RURAL	Kundara PS	Mathinoor junction	Keralapuram - Nattuvathukkal Rd	Other Road	5	1	19
3686	Kollam	KOLLAM RURAL	Ezhukone PS	Nedumancavu Sree Dharma Shasta Temp	Kottarakkara - Edakkidom - Nedumankavu Rd	Other Road	5	1	19
3687	Thiruvananthapuram	THIRUVANANTHAPURAM CITY	Mannanthala	Civil station junction	Perorokada-Kudappanankunnu Rd	Other Road	5	1	19
3688	Thiruvananthapuram	THIRUVANANTHAPURAM CITY	Fort	New Kalady junction	Thalayi Kalady Kulathara Maruthoorokadavu Rd	Other Road	5	1	19
3689	Thiruvananthapuram	THIRUVANANTHAPURAM RURAL	Vellur	Parasala Velluradu	Parasala Main Rd	Other Road	5	1	19
3690	Thiruvananthapuram	THIRUVANANTHAPURAM CITY	Poojappura	Poojappura rotary junction	Poojappura Main Rd	Other Road	5	1	19
3691	Thiruvananthapuram	THIRUVANANTHAPURAM CITY	Valiyathura	Madhavapuram Bus stop	Veli - Perumthura Rd	Other Road	5	1	19
3692	Thiruvananthapuram	THIRUVANANTHAPURAM RURAL	Marayamuttom	Perumkadavila junction	Amaravila - Perumkadavila Rd	Other Road	5	1	19
3693	Palakkad	PALAKKAD	Meenakshipuram	Malhalamm Koval	SH27	State Highway	5	1	19
3694	Pathanamthitta	PATHANAMTHITTA	Kopuram	Chettimukku junction	SH17	State Highway	5	1	19
3695	Pathanamthitta	PATHANAMTHITTA	Kopuram	Kozhencherry Bridge ( Pamba River)	SH9	State Highway	5	1	19
3696	Pathanamthitta	PATHANAMTHITTA	Konni	Salem Marthoma Syrian Church, Poovampal	SH48	State Highway	5	1	19
3697	Kottayam	KOTTAYAM	Thalayolaparambu	Panchayath Junction,Maravanthurhutti	Toli - Palamkadavu Rd	Other Road	5	1	19
3698	Thiruvananthapuram	THIRUVANANTHAPURAM RURAL	Pozhiyoor	Cherkavila Bus Stop	Idichakkalplammodu-Plamoottikada Rd	Other Road	5	1	19
3699	Thiruvananthapuram	THIRUVANANTHAPURAM RURAL	Malayinkil	Mangattukadavu Bridge	Mangattukadavu Thirumala Rd	Other Road	5	1	19
3700	Thiruvananthapuram	THIRUVANANTHAPURAM RURAL	Aruvikkara	Azhikodu junction	SH45	State Highway	5	1	19
3701	Kollam	KOLLAM CITY	Chavara PS	Kannattukudi Sree Bhadrakal Temple	Nendokara - Chinnakkada Rd	Other Road	5	1	19
3702	Kollam	KOLLAM RURAL	East Kallada PS	Marangattu Dev Temple	Kallada-Puthoor Road	Other Road	5	1	19
3703	Kollam	KOLLAM RURAL	Sasthamcotta PS	Ookken mukku junction	Kollam theni Highway	State Highway	5	1	19
3704	Kollam	KOLLAM RURAL	Kottarakkara PS	Nellikunnam Bus Stop	Nellikunnam-Cheppra Road	Other Road	5	1	19
3705	Alappuzha	ALAPPUZHA	Poochakkal	Changanaswery - Thalayaparambu Road Junction	Other Road	5	1	19	
3706	Alappuzha	ALAPPUZHA	Thirikkunnapuzha	Thirikkunnapuzha Temple Road Junction	Thottigally-Thirikkunnapuzha Road	Other Road	5	1	19
3707	Kottayam	KOTTAYAM	Erattupetta	Poonjar - Vettiparambu - Aniyilappu Road	SH 32	State Highway	5	1	19
3708	Kottayam	KOTTAYAM	Chingavanam	Puthenpalam Bridge	SH11	State Highway	5	1	19
3709	Kottayam	KOTTAYAM	Kottayam East	Kalathikadavu Palam	Kanjikuzhy-Kallad Road	Other Road	5	1	19
3710	Kottayam	KOTTAYAM	Kaduthuruthy	Manjoor Junction	SH 15	State Highway	5	1	19
3711	Idukki	IDUKKI	Rajakkad	Sison Valley Road Junction	Rajakkad-Pooppara Road	Other Road	5	1	19
3712	Idukki	IDUKKI	Mulom	Sree Annapponeswari Temple	SH33	State Highway	5	1	19
3713	Ernakulam	ERNAKULAM RURAL	Kalady	Radio Kavalu Bus Stop	Kalady Malayattur Road	Other Road	5	1	19
3714	Ernakulam	ERNAKULAM RURAL	Binaniapuram	Muppathadam Junction	Muthukadu Rd	Other Road	5	1	19
3715	Ernakulam	ERNAKULAM RURAL	Vazhakulam	Thekkum Mala Bus Stop	SH48	State Highway	5	1	19
3716	Ernakulam	ERNAKULAM RURAL	Kothamangalam	Naranelipady Bus Stop	SH 16	State Highway	5	1	19
3717	Thirissur	THIRISSUR CITY	Vadakkalkkad	Athara Bus Stop	SH 62	State Highway	5	1	19
3718	Thirissur	THIRISSUR CITY	Pavaratty	Pali Bus Stop	Chittattukara Angadi Road	Other Road	5	1	19
3719	Thirissur	THIRISSUR CITY	Cheruthuruthy	Kerala Kalamandalam	SH 22	State Highway	5	1	19
3720	Thirissur	THIRISSUR RURAL	Kodungallur	Oorkoli Temple Road Junction	Azhikode - Chamakkala Road	Other Road	5	1	19
3721	Thirissur	THIRISSUR RURAL	Mala	Holy Grace Bus Stop	Annamangada - Mala Pallipuram Road	Other Road	5	1	19
3722	Thirissur	THIRISSUR RURAL	Kattoor	Kakkathuruthy Bridge	SH 61	State Highway	5	1	19
3723	Palakkad	PALAKKAD	Alathur	Chittilamchery Main Road Junction	SH19	State Highway	5	1	19
3724	Palakkad	PALAKKAD	Chalissery	Bypass road Junction	SH39	State Highway	5	1	19
3725	Palakkad	PALAKKAD	Manikara	Manikara-Palakkad Road Junction	Palakkad-Ponnani Road	State Highway	5	1	19
3726	Palakkad	PALAKKAD	Nemmara	Nemmara Mukku	SH 19	State Highway	5	1	19
3727	Malappuram	MALAPPURAM	Thiruvengad	Aneppara Road Junction	SH 65	State Highway	5	1	19
3728	Malappuram	MALAPPURAM	Perinthalmanna	Bypass Junction	NH 966	National Highway	5	1	19
3729	Malappuram	MALAPPURAM	Tirur	BP Angadi Mangattiri Vettom Road Junction	Tippu Sulthan Road	Other Road	5	1	19
3730	Malappuram	MALAPPURAM	Manjeri	St. Mary's Syro Malabar Church, Payanad	Manjeri - Pandikad Road	Other Road	5	1	19
3731	Kozhikode	KOZHIKODE RURAL	Thiruvambady	Thottathin Kadavu Bridge	Thiruvambady - Omassery Road	Other Road	5	1	19
3732	Kozhikode	KOZHIKODE RURAL	Thamarassery	Thamarassery Churam View Point	NH 786	National Highway	5	1	19
3733	Kannur	KANNUR	Talakkamba	MG Road Junction	SH 66	National Highway	5	1	19
3734	Kannur	KANNUR	Kelakam	Kanichar Seminari Villa	SH 59	State Highway	5	1	19
3735	Kasaragod	KASARAGOD	Chendera	Chervathur railway station Road Junction	Chervathur - Padne - Edachikkal Road	Other Road	5	1	19
3736	Kasaragod	KASARAGOD	Kumbila	Santhipallam	Kumbila-Badiakda Road	State Highway	5	1	19
3737	Kasaragod	KASARAGOD	Hosdurg	Mariyammam Temple	NH66	National Highway	5	1	19
3738	Thiruvananthapuram	THIRUVANANTHAPURAM RURAL	Varkala	Kowu (Island) road	Varkala-Thazhveetloor Road	Other Road	5	1	19
3739	Thiruvananthapuram	THIRUVANANTHAPURAM RURAL	Vattappara	CSI Church Maruthoor	SH11	State Highway	5	1	19
3740	Kollam	KOLLAM RURAL	Sooranad PS	Evanam Salvation Army Charch	Kollam - Theni Hwy	State Highway	5	1	19
3741	Kollam	KOLLAM RURAL	Kunnikode PS	Nazaraa Temple	NH744	National Highway	5	1	19
3742	Kollam	KOLLAM RURAL	Erroor PS	Yeroor	SH 59	State Highway	5	1	19
3743	Pathanamthitta	PATHANAMTHITTA	Pathanamthitta	Mekkozhur	Mekkozhoor Chamathakkal Road	Other Road	5	1	19
3744	Alappuzha	ALAPPUZHA	Hariappad	Tharavakkal Chembuthodu Road Junction	Palakkad Road	Other Road	5	1	19
3745	Alappuzha	ALAPPUZHA	Traffic Alappuzha	Valangazhuzhi Bus Stop	Ashramam Bus Stop	Other Road	5	1	19
3746	Kottayam	KOTTAYAM	Ramapuram	Kondanadu	Ramapuram - Uzhavoor Road	Other Road	5	1	19
3747	Ernakulam	ERNAKULAM CITY	Traffic East PS	Pali Padi Bus Stop	Idimoolu Bus Stop	Other Road	5	1	19
3748	Ernakulam	ERNAKULAM CITY	Traffic East PS	Lane 32 Junction	Janatha Road	Other Road	5	1	19
3749	Ernakulam	ERNAKULAM CITY	Traffic East PS	Korakkal Road Junction	Market Road	Other Road	5	1	19
3750	Ernakulam	ERNAKULAM RURAL	Kuruppampady	Nedungapara	Kuruppampady Malippara Road	Other Road	5	1	19
3751	Ernakulam	ERNAKULAM RURAL	Koottathukulam	Valiyapadam Bus Stop	SH43	State Highway	5	1	19
3752	Ernakulam	ERNAKULAM RURAL	Puthencruz	Vandipetta Junction	Puthenkurish Vandipetta Road	Other Road	5	1	19
3753	Ernakulam	ERNAKULAM RURAL	Kothamangalam	MA College College Road Junction	NH 85	National Highway	5	1	19
3754	Ernakulam	ERNAKULAM RURAL	Koottathukulam	Santhipuram - Elanj Road Junction	SH40	State Highway	5	1	19
3755	Ernakulam	ERNAKULAM RURAL	Muvattupuzha	Anjakuzha - East Marady Road Junction	SH11	State Highway	5	1	19
3756	Thirissur	THIRISSUR CITY	Guruvayoor	Anikanayur Harkanyaka Temple	SH49	State Highway	5	1	19
3757	Thirissur	THIRISSUR CITY	Erumapetty	Pulivanoor center	Thandilam-Pathramangalam Road	Other Road	5	1	19
3758	Thirissur	THIRISSUR CITY	Erumapetty	Eyval	Kechery Akkikkal Road	Other Road	5	1	19
3759	Thirissur	THIRISSUR RURAL	Valappad	Thiriprayar Bus Stand	NH66	National Highway	5	1	19
3760	Thirissur	THIRISSUR RURAL	Methilakam	Punnakuru Bus stop	NH66	National Highway	5	1	19
3761	Thirissur	THIRISSUR RURAL	Valappad	Tipparay	NH66	National Highway	5	1	19
3762	Palakkad	PALAKKAD	Kalladikode	Sunni center,Edakurissi	NH966	National Highway	5	1	19
3763	Palakkad	PALAKKAD	Ottapalam	Mayilumpuram-Muttippalam Road junction	Ottappalam Mannarkkad Road	Other Road	5	1	19
3764	Palakkad	PALAKKAD	Mannarkkad Traffic PS	Mayilampadam-Palikkunnu Road Junction	Melattur-Mannarkkad Road	Other Road	5	1	19
3765	Malappuram	MALAPPURAM	Manjeri	Jaseela Junction	SH 28	State Highway	5	1	19
3766	Malappuram	MALAPPURAM	Tanur	Sunni Masjid	Tanur - Thayyala Road	Other Road	5	1	19
3767	Kozhikode	KOZHIKODE CITY	Traffic City	Mayanad	Karanthoor Medical College Road	Other Road	5	1	19
3768	Kozhikode	KOZHIKODE RURAL	Vatakara	Sidha Samajam Road Junction	Memunda Road	Other Road	5	1	19
3769	Kannur	KANNUR	Kuthuparamba	Mervambal Makham Shareef	SH30	State Highway	5	1	19
3770	Kannur	KANNUR	Kuthuparamba	Mylalmetta Masjid	Thalassery - Inkkur Road	Other Road	5	1	19
3771	Kannur	KANNUR	Mayil	Palma Junction	Chinnakal - Mayil - Koldam Rd	Other Road	5	1	19
3772	Kasaragod	KASARAGOD	Kumbila	Mallanzal Juma Masjid	NH 66	National Highway	5	1	19
3773	Thiruvananthapuram	THIRUVANANTHAPURAM CITY	City Traffic	St. Joseph Church Kochuveli	Veli Sandhugumham Road	Other Road	5	1	19
3774	Thiruvananthapuram	THIRUVANANTHAPURAM RURAL	Maranalloor	Keelicode	Neyyattinkara Kattakkada Road	Other Road	5	1	19
3775	Pathanamthitta	PATHANAMTHITTA	Keezhvalpur	CMS High School Junction	SH9	State Highway	5	1	19
3776	Kottayam	KOTTAYAM	Marangattupally	Marangattupally Bus Stop	Pala Vaikam Road	Other Road	5	1	19
3777	Idukki	IDUKKI	Adinad	Chattupara Sri Sarawathi Mahadev Temple	Chattupara Sri Sarawathi Mahadev Temple	National Highway	5	1	19
3778	Thirissur	THIRISSUR CITY	Peechi	Bethel Assemblies of God Church	Peechi Dam - Pattikkad Road	Other Road	5	1	19
3779	Thirissur	THIRISSUR CITY	Erumapetty	Thandilam-Pathramangalam Road Junction	SH50	State Highway	5	1	19
3780	Palakkad	PALAKKAD	Vadakkencherry	Sri Murozan Temple	SH 58	State Highway	5	1	19
3781	Palakkad	PALAKKAD	Mannarkkad Traffic PS	Thorapuram Road Junction	NH966	National Highway	5	1	19
3782	Wayanad	WAYANAD	Mananthavadi	Kammina Bridge	Mananthavady-Koyler-Panamaram Road	Other Road	5	1	19
3783	Thiruvananthapuram	THIRUVANANTHAPURAM RURAL	Angad	Pathikulanga	SH3	State Highway	5	1	19
3784	Thiruvananthapuram	THIRUVANANTHAPURAM RURAL	Varkala	Nankal Mukku	Varkala Kallambalam Road	Other Road	5	1	19
3785	Thiruvananthapuram	THIRUVANANTHAPURAM RURAL	Nedumangad	Market Junction Bus Stop	SH 3	State Highway	5	1	19
3786	Kottayam	KOTTAYAM	Kaduthuruthy	St Xavier's LP School, Kuruppanthara	SH 42 SH 40				



Sl No.	District	Police District	Name of Police Station	Place of Occurrence	Name of Road	Type of Road	Total Fatal and Grievous Injury Crashes	Total Fatalities	Crash Severity Index
3797	Kollam	KOLLAM RURAL	Kunnikode PS	Kunnikode	Kunnikode - Pathanapuram Rd	Other Road	5	1	19
3798	Pathanamthitta	PATHANAMTHITTA	Ranny	Chethonkara	SH8	State Highway	5	1	19
3799	Pathanamthitta	PATHANAMTHITTA	Pathanamthitta	Elanthur Junction	SH74	State Highway	5	1	19
3800	Alappuzha	ALAPPUZHA	Cherthala	Palikavala Bus Stop	Cherthala - Thavanakkadavu Road	Other Road	5	1	19
3801	Alappuzha	ALAPPUZHA	KG Kavalu Bus Stop	SH 40	State Highway	5	1	19	
3802	Kottayam	KOTTAYAM	Paik	Muthy Junction	SH132	State Highway	5	1	19
3803	Kottayam	KOTTAYAM	Changanachery	Mary Rani Public School Road Junction	NH 183	National Highway	5	1	19
3804	Kottayam	KOTTAYAM	Velloor	Sn Bhagavathy Temple	News Print Nagar Rd	Other Road	5	1	19
3805	Idukki	IDUKKI	Upputhara	LP school road Junction	SH 41	State Highway	5	1	19
3806	Idukki	IDUKKI	Karimkunnam	St. Agustinus Church, Karimkunnam	SH 8	State Highway	5	1	19
3807	Idukki	IDUKKI	Muttom	Melankara Dam Road Junction	SH 33	State Highway	5	1	19
3808	Ernakulam	ERNAKULAM RURAL	Kunnathunadu	Indian Pentecostal Church	SH 1	State Highway	5	1	19
3809	Ernakulam	ERNAKULAM RURAL	Thadiyittaparambu	Keenpady Busstop	SH16	State Highway	5	1	19
3810	Ernakulam	ERNAKULAM RURAL	Nedumbassery	Desom Kunnumpuram	NH544	National Highway	5	1	19
3811	Thirissur	THRISSUR CITY	Ollur	Pazhampalam	NH544	National Highway	5	1	19
3812	Palakkad	PALAKKAD	Ottapalam	Added Lower Primary School Kanliampuram	SH62	State Highway	5	1	19
3813	Palakkad	PALAKKAD	Chalissery	Vattoli Bus Stop	Cheruthuruthi - Kootanad Rd	Other Road	5	1	19
3814	Palakkad	PALAKKAD	Ottapalam	Lakshmi Rd East Manisserri junction	SH62	State Highway	5	1	19
3815	Malappuram	MALAPPURAM	Changaramkulam	Kuttiappala Bus Stop	SH71	State Highway	5	1	19
3816	Kozhikode	KOZHIKODE RURAL	Kodenchery	Kodenchery busstand	SH68	State Highway	5	1	19
3817	Kozhikode	KOZHIKODE RURAL	Vatakara	Kottappally Town Juma masjid	Kottappally Ayancheri Rd	Other Road	5	1	19
3818	Kannur	KANNUR	Chakkarakkall	ChMI School Bus Stop	Kannur - Mattannur Rd	Other Road	5	1	19
3819	Kannur	KANNUR	Pariyaram MC PS	Chudala Junction	NH66	National Highway	5	1	19
3820	Kannur	KANNUR	New Mahe	Meethal Juma Masjid	NH66	National Highway	5	1	19
3821	Kasaragod	KASARAGOD	Nileshwar	Nileshwar Market Junction	NH66	National Highway	5	1	19
3822	Thiruvananthapuram	THIRUVANANTHAPURAM RURAL	Kilimnagar	Varivathuvilla Sree Bhadrakali Devi Temple	SH11	State Highway	5	1	19
3823	Thiruvananthapuram	THIRUVANANTHAPURAM RURAL	Malayinkil	Payad - Piddaram Rd junction	Mangattukadavu Thirumala Rd	Other Road	5	1	19
3824	Alappuzha	ALAPPUZHA	Paranakkadu	Chakkara Bus Stop	SH166	State Highway	5	1	19
3825	Kottayam	KOTTAYAM	Kaduthuruthy	Palakara junction	SH42	State Highway	5	1	19
3826	Ernakulam	ERNAKULAM RURAL	Muvattupuzha	Mor Gregorius Syrian Jacobite Church - N	Muvattupuzha Pampakadu Rd	Other Road	5	1	19
3827	Ernakulam	ERNAKULAM RURAL	Kodanadu	Velankanni Matha Kappela	Canal Rd, Almury	Other Road	5	1	19
3828	Ernakulam	ERNAKULAM RURAL	Kalady	Vattathara busstop	Canal - Aluva Rd	Other Road	5	1	19
3829	Thirissur	THRISSUR CITY	Erumapetty	Walluva Temple Bus Stop	SH50	State Highway	5	1	19
3830	Thirissur	THRISSUR RURAL	Irinjilakkudi	SN School busstop	SH22	State Highway	5	1	19
3831	Malappuram	MALAPPURAM	Thiurangadi	Quthubiyya Masjid Aneethode	NH66	National Highway	5	1	19
3832	Malappuram	MALAPPURAM	Vengara	PPTMYHS School Cherur	Vengara Achanambalam Road	Other Road	5	1	19
3833	Malappuram	MALAPPURAM	Vengara	Govt. LP School, Palacherryamad	SH72	State Highway	5	1	19
3834	Kozhikode	KOZHIKODE RURAL	Chempall	Pondicherry- Mahe intersection	NH66	National Highway	5	1	19
3835	Wayanad	WAYANAD	Kambalakkad	Government U P School Kaniyambetta	SH166	National Highway	5	1	19
3836	Kannur	KANNUR	Valappattanam	Blal juma masjid, Muchiloli kavu rd	Chirakkal - Mayyil - Koolam Rd	Other Road	5	1	19
3837	Kannur	KANNUR	Edakkad	Muzhapillanad Railway Over Bridge	NH66	National Highway	5	1	19
3838	Kasaragod	KASARAGOD	Hosdurg	Chithari - Vaniyam Para Road junction	SH57	State Highway	5	1	19
3839	Kasaragod	KASARAGOD	Hosdurg	Kanjangad Nithyananda Travels busstop	NH66	National Highway	5	1	19
3840	Thiruvananthapuram	THIRUVANANTHAPURAM CITY	Poonthura	Poonthura junction	Vaiyathura - Beemapally - Poonthura Rd	Other Road	5	1	19
3841	Thiruvananthapuram	THIRUVANANTHAPURAM RURAL	Anuvikkara	Kakkol Bus Stop	Azhikode Anuvikkara Rd	Other Road	5	1	19
3842	Thiruvananthapuram	THIRUVANANTHAPURAM RURAL	Kanjankulam	Chani CSI Church	Vizhinjam - Uchakkada Rd	Other Road	5	1	19
3843	Kollam	KOLLAM RURAL	Sasthamcotta PS	parthasarathi temple,Unnamed Road	NH183	National Highway	5	1	19
3844	Kollam	KOLLAM RURAL	Sasthamcotta PS	Kovoor Mottakkal Bharanikkavu Devi Temple	NH183A	National Highway	5	1	19
3845	Kollam	KOLLAM RURAL	Kottarakkara PS	Inchakkad Junction	SH11	State Highway	5	1	19
3846	Pathanamthitta	PATHANAMTHITTA	Koni	Kottayam Mukku Bus Stop	SH48	State Highway	5	1	19
3847	Alappuzha	ALAPPUZHA	Arthunkal	Kurupparam Kulangara	Cherthala Kanichukulangara Rd	Other Road	5	1	19
3848	Kottayam	KOTTAYAM	Ayarkunnam	Thiruvanchoor temple	Ayarkunnam Thiruvanchoor Rd	Other Road	5	1	19
3849	Kottayam	KOTTAYAM	Gandhinagar	St. Joseph's Convent, Villooni	Villooni Rd	Other Road	5	1	19
3850	Ernakulam	ERNAKULAM RURAL	Pravom	Karorkavu/Maneed busstop	Vettikal-Pravom Rd	Other Road	5	1	19
3851	Thirissur	THRISSUR CITY	Ollur	Eravamangalam	Eravamangalam	Other Road	5	1	19
3852	Thirissur	THRISSUR CITY	Erumapetty	Government Higher Secondary School (GH)	SH50	State Highway	5	1	19
3853	Thirissur	THRISSUR CITY	Peramangalam	Puthussery Bus Stop	Adat Rd, Puthissery	Other Road	5	1	19
3854	Thirissur	THRISSUR RURAL	Kattoor	Sivakumareswaram Rd Junction	SH61	State Highway	5	1	19
3855	Thirissur	THRISSUR RURAL	Anthikad	Karamuck Bus Stop	SH75	State Highway	5	1	19
3856	Palakkad	PALAKKAD	Ottapalam	Kinar road junction	Ottapalam - Cherpulassery Rd	Other Road	5	1	19
3857	Palakkad	PALAKKAD	Nemmara	Mulakkal Karavappara Rd junction	SH68	State Highway	5	1	19
3858	Malappuram	MALAPPURAM	Nilambur	Candy plot junction	SH28	State Highway	5	1	19
3859	Malappuram	MALAPPURAM	Thiurangadi	Parampuzhakkadavu Bridge	SH65	State Highway	5	1	19
3860	Malappuram	MALAPPURAM	Melattur	Mannamala Rd junction	Mananthangalam - Mannamala Rd	Other Road	5	1	19
3861	Malappuram	MALAPPURAM	Nilambur	Varambanpully junction	SH39	State Highway	5	1	19
3862	Malappuram	MALAPPURAM	Malappuram	Kuttiappal Juma Masjid	SH71	State Highway	5	1	19
3863	Kozhikode	KOZHIKODE CITY	Manoor	Manoor	Manoor Road	Other Road	5	1	19
3864	Kozhikode	KOZHIKODE RURAL	Meppayur	Vatakara - Thiruvallur - Perambra Rd junction	Vatakara - Thiruvallur - Perambra Rd	Other Road	5	1	19
3865	Kannur	KANNUR	Valappattanam	Kappakkadavu Vayanashala Bus Stop	Valappattanam - Azhikkal Rd	Other Road	5	1	19
3866	Kannur	KANNUR	Edakkad	Thuramburunnathu kodungalloor bhagavathi	NH66	National Highway	5	1	19
3867	Kannur	KANNUR	Kalhrur	7th Mile Bus Stop	SH30	State Highway	5	1	19
3868	Kasaragod	KASARAGOD	Vidyanagar	Udayahukula Bus Stop	Kasaragod - Madhur Rd	Other Road	5	1	19
3869	Thiruvananthapuram	THIRUVANANTHAPURAM CITY	Poojappura	Theilbagam Bhagavathy Temple	Paramala Road	Other Road	5	1	19
3870	Thiruvananthapuram	THIRUVANANTHAPURAM RURAL	Pozhiyoor	Chalakkara - Poovar Rd junction	Vizhinjam - Uchakkada Rd	Other Road	5	1	19
3871	Thiruvananthapuram	THIRUVANANTHAPURAM RURAL	Palode	CSI Palode Church	SH2	State Highway	5	1	19
3872	Kollam	KOLLAM RURAL	Kottarakkara PS	Polikode junction	SH11	State Highway	5	1	19
3873	Kollam	KOLLAM RURAL	Kadakkal PS	Kariyam junction	SH64	State Highway	5	1	19
3874	Kollam	KOLLAM RURAL	Kulathupuzha PS	Kulathupuzha junction	SH2	State Highway	5	1	19
3875	Alappuzha	ALAPPUZHA	Mannar	Akkara Junction	Thattarambalam Mannar Road	Other Road	5	1	19
3876	Kottayam	KOTTAYAM	Changanachery	Manakachira Bridge	SH11	State Highway	5	1	19
3877	Kottayam	KOTTAYAM	Thrikodithanam	Nadakkapadam Bus Stop	Changanassery - Vazhoor Rd	Other Road	5	1	19
3878	Kottayam	KOTTAYAM	Kaduthuruthy	Mulanthuruthy - Kalathoor Rd junction	SH15	State Highway	5	1	19
3879	Ernakulam	ERNAKULAM RURAL	Anzhamaly	Pulivanam Junction	Kadukuttu - Elavoor Rd	Other Road	5	1	19
3880	Ernakulam	ERNAKULAM RURAL	Kunnathunadu	Vilangus busstop	Chithripuzha-Pongassery Rd	Other Road	5	1	19
3881	Thirissur	THRISSUR CITY	Chelakkara	Vengannellur Rd junction	SH74	State Highway	5	1	19
3882	Thirissur	THRISSUR RURAL	Pudukkad	Thottippal Pudukkad Rd	Urakom Pudukad Rd	Other Road	5	1	19
3883	Thirissur	THRISSUR RURAL	Koratty	Annamad Junction	Muringoor-Kadukutty Rd	Other Road	5	1	19
3884	Palakkad	PALAKKAD	Ottapalam	Paranamana	Parathimkulam Ambalavattom Road	Other Road	5	1	19
3885	Malappuram	MALAPPURAM	Tirur	Pump House Rd junction, Tripirangode	Ponnani - Tirur Rd	Other Road	5	1	19
3886	Kozhikode	KOZHIKODE RURAL	Payyoli	Maranoli Sri Chamundeswari Temple	NH66	National Highway	5	1	19
3887	Kozhikode	KOZHIKODE RURAL	Mukkum	Perumpadappil Temple	SH34	State Highway	5	1	19
3888	Kollam	KOLLAM RURAL	Kadakkal PS	Sree Durgadevi Temple, Varkala- Madathur	SH64	State Highway	5	1	19
3889	Kottayam	KOTTAYAM	Thrikodithanam	Kokkottuchira Pond	Thrikodithanam Kunnammatham Rd	Other Road	5	1	19
3890	Ernakulam	ERNAKULAM CITY	Kalamassery	Usul Junction	University Road, South Kalamassery	Other Road	5	1	19
3891	Ernakulam	ERNAKULAM RURAL	Kothamangalam	Cherukara - Malappara Rd	muthamkuzhy - Chelad Rd	Other Road	5	1	19
3892	Thirissur	THRISSUR CITY	Chelakkara	Chelakkode Jumanusjid	SH74	State Highway	5	1	19
3893	Thirissur	THRISSUR CITY	Kunnankulam	Puthussery Bus Stop	SH69	State Highway	5	1	19
3894	Thirissur	THRISSUR CITY	Wadakkanchery	Ayurveda hospital, Mullurkara	SH22	State Highway	5	1	19
3895	Thirissur	THRISSUR RURAL	Koratty	Valoor - Koratty Rd junction	Valoor - Koratty Rd	Other Road	5	1	19
3896	Thirissur	THRISSUR RURAL	Mathiakam	Mathiakam, busstop	NH66	National Highway	5	1	19
3897	Thirissur	THRISSUR RURAL	Valappad	Palapetty Valava, busstop	NH66	National Highway	5	1	19
3898	Thirissur	THRISSUR RURAL	Kaipamangalam	Kaipamangalam Board bus stop	NH66	National Highway	5	1	19
3899	Malappuram	MALAPPURAM	Tirur	Muttannur Old Post Office Road junction	Alathiyoor-Purathur Road	Other Road	5	1	19
3900	Malappuram	MALAPPURAM	Changaramkulam	Pezhivappuram centre bus stop	SH69	State Highway	5	1	19
3901	Kozhikode	KOZHIKODE CITY	Paranjikera	Govt. Gurupathi Higher Secondary School junction	Kanjankulam Durga Temple Road	Other Road	5	1	19
3902	Kozhikode	KOZHIKODE RURAL	Vatakara	Thelattunada Bridge	Theekkuni Bypass	Other Road	5	1	19
3903	Kasaragod	KASARAGOD	Hosdurg	Govt. L P School Bellikoth	Athiniyal - Bellikoth Road	Other Road	5	1	19
3904	Thiruvananthapuram	THIRUVANANTHAPURAM RURAL	Neyyattinkara	Olathanni bus stop	Poovar - Neyyattinkara Road	Other Road	5	1	19
3905	Kollam	KOLLAM CITY	Kannanure PS	ESI Junction Nallia	Keralapuram - Ampalamkunnur Road	Other Road	5	1	19
3906	Kottayam	KOTTAYAM	Kottayam West	Pargipu Bus Stand	Kudayampadi - Parippu Road	Other Road	5	1	19
3907	Kottayam	KOTTAYAM	Kottayam West	Kodimatha Vegetable Market junction	Market Landing Road	Other Road	5	1	19
3908	Idukki	IDUKKI	Muttom	Madaparambil Road junction	SH33	State Highway	5	1	19
3909	Idukki	IDUKKI	Kanjirakkattu	Perumpillichira Road junction	Thodupuzha - Ezhalloor Rd	Other Road	5	1	19
3910	Ernakulam	ERNAKULAM RURAL	Mulamthuruthy	Vettikkal bus stop	Mulanthuruthi Piravom Road	Other Road	5	1	19
3911	Thirissur	THRISSUR RURAL	Cherpu	Valia Cuttina Bus Stop	Palakkal - Ammadam Road	Other Road	5	1	19
3912	Alappuzha	ALAPPUZHA	Vaikom	Nattukal	Palakkal - Ammadam Road	State Highway	5	1	19
3913	Kottayam	KOTTAYAM	Vaikom	Vaikom Stand/Dalavakulam Stand	Vazhamana road	Other Road	5	1	19
3914	Ernakulam	ERNAKULAM RURAL	Njarakkal	Elamkunnappuzha bus stop	SH63	State Highway	5	1	19
3915	Thirissur	THRISSUR CITY	Pavaratty	Chittattukara Thamarappilly Road junction	Parappur-Pavaratty road	Other Road	5	1	19
3916	Thirissur	THRISSUR CITY	Peramangalam	Kapparanbu	SH69	State Highway	5	1	19
3917	Palakkad	PALAKKAD	Nattukal	Alankaloor - Puthoor - Nattukal Road junction	SH66	National Highway	5	1	19
3918	Thiruvananthapuram	THIRUVANANTHAPURAM RURAL	Venjanramood	Kallara-Tholkuzhi Road junction	Vamanapuram - Palode Rd	Other Road	5	1	19
3919	Kollam	KOLLAM RURAL	Puthoor PS	Mavadi Bus Stop	Enathu Puthoor Road	Other Road	5	1	19
3920	Alappuzha	ALAPPUZHA	Edathua	Thakazhy Bridge East	SH12	State Highway	5	1	19
3921	Idukki	IDUKKI	Cumbummettu	Kottar-Parakkadavu Road Junction	Kottar - Edatharamukku-Pambumukku Road	Other Road	5	1	19
3922	Ernakulam	ERNAKULAM RURAL	Perumbavoor	Kuzhupatti Kavu Bhagavathi Temple	TB Rd, Vallom	Other Road	5	1	19
3923	Thirissur	THRISSUR CITY	Pazhayanoor	Aranmula Road Junction	SH77	State Highway	5	1	19
3924	Thirissur	THRISSUR RURAL	Koratty	Perumbury bus stop	NH544	National Highway	5	1	19
3925	Alappuzha	ALAPPUZHA	Mannar	Eramthoor Muslim Mosque	Thattarambalam Mannar Road	Other Road	5	1	19
3926	Malappuram	MALAPPURAM	Areacode	Thottumukkam - Vallappuzha Road Junction	SH34	State Highway	5	1	19
3927	Kollam	KOLLAM RURAL	Kundara PS	Perayam Bus Stop	NH183	National Highway	5	1	19
3928	Palakkad	PALAKKAD	Nemmara	Chennanthode Bridge	Nemmara - Nelliampathy Rd	Other Road	5	1	19
3929	Kollam	KOLLAM RURAL	Anchal PS	Anchal Bypass Road junction	SH48	State Highway	5	1	19
3930	Kottayam	KOTTAYAM	Vaikom	Udayanapuram bus stop	SH15	State Highway	5	1	19
3931	Ernakulam	ERNAKULAM RURAL	Chengamanadu	Society Pady bus stop	Athani Mekkad Elavoor Road	Other Road	5	1	19
3932	Palakkad	PALAKKAD	Hemambika Nagar	Bappu school Muttilangal	NH966	National Highway	5	1	19
3933	Kollam	KOLLAM RURAL	Punsaul PS	Market road Junction	NH744	National Highway	5	1	19
3934	Kollam	KOLLAM RURAL	Anchal PS	Kunukkonam Bus Stop	SH148	State Highway	5	1	19
3935	Kottayam	KOTTAYAM	Gandhinagar	Kaipuz					



Sl No.	District	Police District	Name of Police Station	Place of Occurrence	Name of Road	Type of Road	Total Fatal and Grievous Injury Crashes	Total Fatalities	Crash Severity Index
3943	Pathanamthitta	PATHANAMTHITTA	Konni	Valcode	Chandannagalli Valcode Road	Other Road	6	0	18
3944	Kollam	KOLLAM CITY	Kottiyam PS	Konnayil Mukku Bus Stop	Mayanad - Kottiyam Rd	Other Road	6	0	18
3945	Thiruvananthapuram	THIRUVANANTHAPURAM CITY	Poojappura	Punnakkamugai Bus Stop	Paramala Road	Other Road	6	0	18
3946	Thiruvananthapuram	THIRUVANANTHAPURAM CITY	Kazhakkuttom	Aniyoor Junction	Sreekrayam - Pothencode Rd	Other Road	6	0	18
3947	Thiruvananthapuram	THIRUVANANTHAPURAM CITY	Mannanthala	Muttada Technical Vocational Higher Second	Paruthippara Ambalamukku Road	Other Road	6	0	18
3948	Thiruvananthapuram	THIRUVANANTHAPURAM CITY	Peeah	World Market Bus Stop	National Highway	6	0	18	
3949	Thiruvananthapuram	THIRUVANANTHAPURAM RURAL	Mangalapuram	Kuzhivila Kochu Thangal Thaikav	NH66	National Highway	6	0	18
3950	Kozhikode	KOZHIKODE CITY	Kamburam	Kamburam	Beach Road Kozhikode	Other Road	6	0	18
3951	Idukki	IDUKKI	Upputhara	Marykulam Bus Stop	SH41	State Highway	6	0	18
3952	Alappuzha	ALAPPUZHA	Muhamma	Pottikavala Bus Stop	Komathuvelli Rd	Other Road	6	0	18
3953	Alappuzha	ALAPPUZHA	Muhamma	Thaneermukkom Road junction	Cherthala - Thaneermukkom Road	Other Road	6	0	18
3954	Alappuzha	ALAPPUZHA	Chengannur	Puthenkalavu Bus Stop	SH10	State Highway	6	0	18
3955	Alappuzha	ALAPPUZHA	Kadapuram	Bus stop Alappuzha	NH66	National Highway	6	0	18
3956	Ernakulam	ERNAKULAM RURAL	Kodanadu	Aimuri Junction Bus stop	Valiom - Kodanad R	Other Road	6	0	18
3957	Pathanamthitta	PATHANAMTHITTA	Adoor	Parjayathu Jn Bus Stop Enadimangalam	SH5	State Highway	6	0	18
3958	Kottayam	KOTTAYAM	Changanachery	St. Antony's Church Paral	Vazhappally West Road	Other Road	6	0	18
3959	Kottayam	KOTTAYAM	Vakaparam	Mannem Junction	Thencozhi-Thiruvanchoor Road	Other Road	6	0	18
3960	Thiruvananthapuram	THIRUVANANTHAPURAM CITY	City Traffic	Juma Masjid ,Aishwana Nagar, Vettukadu	Palavam Airport Road	Other Road	6	0	18
3961	Thiruvananthapuram	THIRUVANANTHAPURAM RURAL	Vizhinjam	Chowara Junction	Poovar - Vizhinjam Rd	Other Road	6	0	18
3962	Thiruvananthapuram	THIRUVANANTHAPURAM RURAL	Maranalloor	C S I Church Mannadikonam	Neyyattinkara Kattakkada Rd	Other Road	6	0	18
3963	Thiruvananthapuram	THIRUVANANTHAPURAM RURAL	Attungal	Over bridge market road	Attungal Varkala Rd	Other Road	6	0	18
3964	Thiruvananthapuram	THIRUVANANTHAPURAM RURAL	Attungal	Chempoor School Junction Bus Stop	SH47	State Highway	6	0	18
3965	Kollam	KOLLAM CITY	Paravoor PS	MLA Junction	Paravur - Chathannoor Rd	Other Road	6	0	18
3966	Kollam	KOLLAM CITY	Chathannoor PS	Malayil vayal junction	Kollam-Ayoor Rd	Other Road	6	0	18
3967	Kollam	KOLLAM RURAL	Kadakkal PS	Kozhakkumbhaom Bus Stop	SH64	State Highway	6	0	18
3968	Kollam	KOLLAM RURAL	Sooranad PS	Charuvilukulangara muhiyadeen masjid	Patharam - Thoduvor Rd	Other Road	6	0	18
3969	Kollam	KOLLAM RURAL	Sasthanmotta PS	Kuttiyl junction	Karunagappally - Kottarakkara Road	Other Road	6	0	18
3970	Kollam	KOLLAM RURAL	Sasthanmotta PS	Sasthanmotta PS	NH183A	National Highway	6	0	18
3971	Pathanamthitta	PATHANAMTHITTA	Adoor	Velakkulangara Bus Stop	NH1183A	National Highway	6	0	18
3972	Pathanamthitta	PATHANAMTHITTA	Pulikeezhu	Thikkappuzha Junction, Thiruvalla	Chengannur Parumala Mannar Road	Other Road	6	0	18
3973	Pathanamthitta	PATHANAMTHITTA	Aranmula	Kumbanad - Koyapuram - Arattupuzha Road	SH10	State Highway	6	0	18
3974	Pathanamthitta	PATHANAMTHITTA	Aranmula	Thundadham bus stop	SH7	State Highway	6	0	18
3975	Alappuzha	ALAPPUZHA	Anoor	Vadakkathi Pally Bus stop	Thiruvor - Kumbalangi Rd	Other Road	6	0	18
3976	Alappuzha	ALAPPUZHA	Poochakkal	Alummankutal Road Junction	Chethalla - Arookutty Road	Other Road	6	0	18
3977	Alappuzha	ALAPPUZHA	Thirikkunnapuzha	SNDP Junction	Thattarambalam - Thirikkunnapuzha Road	Other Road	6	0	18
3978	Kottayam	KOTTAYAM	Thirikkodithanam	Poovathumoodu Bus Stop	Changanassery - Vazhoor Rd	Other Road	6	0	18
3979	Kottayam	KOTTAYAM	Pala	Paingalam Pally bus stop	SH40	State Highway	6	0	18
3980	Idukki	IDUKKI	Thodupuzha	KSRTC Bus Stand Thodupuzha	SH40	State Highway	6	0	18
3981	Ernakulam	ERNAKULAM CITY	Traffic East PS	N.G.O Quaters Junction	Kurumapuram-NGO Quaters Road	Other Road	6	0	18
3982	Ernakulam	ERNAKULAM CITY	Traffic West PS	Chelannam Bus Stop	SH66	State Highway	6	0	18
3983	Ernakulam	ERNAKULAM CITY	Traffic East PS	Pottayil Bus Stop	Eroor Road	Other Road	6	0	18
3984	Ernakulam	ERNAKULAM RURAL	Chengamanadu	Aduvassery Juma Masjid	S Aduvassery Road	Other Road	6	0	18
3985	Ernakulam	ERNAKULAM RURAL	Edathala	Edathala Panchayath Bus Stop	Aluva - Pukattappady Road	Other Road	6	0	18
3986	Ernakulam	ERNAKULAM RURAL	Munambam	Reall Bus Stop	Reall Bus Stop	Other Road	6	0	18
3987	Ernakulam	ERNAKULAM RURAL	Vargupuzha	Pournami/Gopika Bus Stop	NH 66	National Highway	6	0	18
3988	Thirissur	THIRISSUR CITY	Vadakkekkad	Mukkalpedika Junction	SH 62	State Highway	6	0	18
3989	Thirissur	THIRISSUR CITY	Vadakkekkad	Salafi Masjid Akalad	NH 66	National Highway	6	0	18
3990	Thirissur	THIRISSUR CITY	Kunnankulam	Royal Hospital Road Junction	SH 50	State Highway	6	0	18
3991	Thirissur	THIRISSUR CITY	Chavakkal	Mangottipadi School Bus Stop	NH 66	National Highway	6	0	18
3992	Palakkad	PALAKKAD	Shomur	SNIP Junction Shomur	SH 22	State Highway	6	0	18
3993	Malappuram	MALAPPURAM	Sanur	Ittilakkal - Theyvala Road Junction	Thannur-Venniyur Road	Other Road	6	0	18
3994	Malappuram	MALAPPURAM	Areacode	Karaparamba - Pookolathur Road Junction	Arecode - Manjeri Road	Other Road	6	0	18
3995	Malappuram	MALAPPURAM	Kondotty	Mundappalam Juma Masjid	Edavannappara - Airport Road	Other Road	6	0	18
3996	Kozhikode	KOZHIKODE CITY	Traffic City	Mokavoor Road Junction	NH66	National Highway	6	0	18
3997	Kozhikode	KOZHIKODE RURAL	Nadapuram	Avulim Mosque	SH38	State Highway	6	0	18
3998	Kozhikode	KOZHIKODE RURAL	Kakkur	SNL College junction Chelannur	Kozhikode Balussery Road	Other Road	6	0	18
3999	Kozhikode	KOZHIKODE RURAL	Balussery	Estate Mukku Junction Bus Stop	SH34	State Highway	6	0	18
4000	Kozhikode	KOZHIKODE RURAL	Mukkum	Valiencode road Junction	SH34	State Highway	6	0	18
4001	Kozhikode	KOZHIKODE RURAL	Kakkur	Kuttamboor - Karakkunnu Road Junction	SH 68	State Highway	6	0	18
4002	Kozhikode	KOZHIKODE RURAL	Balussery	Paraiy	SH34	State Highway	6	0	18
4003	Kozhikode	KOZHIKODE RURAL	Payyoli	KCK Junction	Payyoli Beach road	Other Road	6	0	18
4004	Kasaragod	KASARAGOD	Hosdurg	Ahinnhal Juma Masjid	SH57	State Highway	6	0	18
4005	Thiruvananthapuram	THIRUVANANTHAPURAM CITY	City Traffic	Titanium	Veli Perumathura road	Other Road	6	0	18
4006	Thiruvananthapuram	THIRUVANANTHAPURAM CITY	City Traffic	N S S College Road Junction	Kaimanam Thiruvallam Rd	Other Road	6	0	18
4007	Thiruvananthapuram	THIRUVANANTHAPURAM CITY	City Traffic	Pazhanchira Devi Temple Road Junction	Kovalam Road	Other Road	6	0	18
4008	Thiruvananthapuram	THIRUVANANTHAPURAM RURAL	Chirayinkeelam	Chirayinkeelam Junction	Chirayinkeelam-Korani Road	Other Road	6	0	18
4009	Kollam	KOLLAM CITY	Parippally PS	Chattaramadim Junction	Paravur - Parippally Road	Other Road	6	0	18
4010	Pathanamthitta	PATHANAMTHITTA	Pandalam	Kadakkal	Pandalam - Kaipattoor Road	Other Road	6	0	18
4011	Alappuzha	ALAPPUZHA	Kayamkulam	Olakettiyambalam	Krishnapuram - Mavelikkara Road	Other Road	6	0	18
4012	Alappuzha	ALAPPUZHA	Chengannur	Kodukulanji-Pennukkara Road Junction	Kollam-Theni Highway	State Highway	6	0	18
4013	Kottayam	KOTTAYAM	Ayarkunnam	St. Mary's Malankara Catholic Church	Ayarkunnam Thiruvanchoor Road	Other Road	6	0	18
4014	Kottayam	KOTTAYAM	Ranapuram	Mar Kuriaakose Arts and Science College, P	SH 11	State Highway	6	0	18
4015	Kottayam	KOTTAYAM	Kaduthuruthy	Kaduthuruthy	SH 40	State Highway	6	0	18
4016	Idukki	IDUKKI	Thankamoney	9th Mile, Calvery	SH33	State Highway	6	0	18
4017	Idukki	IDUKKI	Vandanmedu	Anakkara Church Junction	SH 19	State Highway	6	0	18
4018	Ernakulam	ERNAKULAM RURAL	Ramanangalam	Kottappuram Bus Stand	Ramanangalam - Thodupuzha Road	Other Road	6	0	18
4019	Ernakulam	ERNAKULAM RURAL	Angamaly	Koduvor Road Bus Stop	State Highway	6	0	18	
4020	Ernakulam	ERNAKULAM RURAL	Perumbavoor	Mudicoll School Bus Stop	Aluva-Perumbavoor Road	Other Road	6	0	18
4021	Thirissur	THIRISSUR CITY	Traffic Thirissur	Patturakkal Junction	SH69	State Highway	6	0	18
4022	Thirissur	THIRISSUR CITY	Wadakkanchery	Athanni Bridge	SH22	State Highway	6	0	18
4023	Thirissur	THIRISSUR CITY	Guruvayoor Temple PS	Guruvayoor Bus Terminal	outer Ring Road	Other Road	6	0	18
4024	Palakkad	PALAKKAD	Cheruplassery	Karunya Hospital Junction	Palattam - Cheruplassery Road	Other Road	6	0	18
4025	Malappuram	MALAPPURAM	Thiruvazhadi	Alin Chuduvor Rd Junction	NH68	National Highway	6	0	18
4026	Kozhikode	KOZHIKODE CITY	Traffic City	Paravani bank junction	Parambil Bazar-Thadampattuazham Rd	Other Road	6	0	18
4027	Kozhikode	KOZHIKODE CITY	Traffic City	Munyanal Masjid	NH766	National Highway	6	0	18
4028	Kozhikode	KOZHIKODE RURAL	Thamarassery	Advaram- Valliyad Rd junction	NH766	National Highway	6	0	18
4029	Kozhikode	KOZHIKODE RURAL	Vatakkara	Masjid Ayisha Malomukku	Vakkilassery Road	Other Road	6	0	18
4030	Wayanad	WAYANAD	Peramparam	Kappunchal	State Highway	6	0	18	
4031	Kannur	KANNUR	Thalassery	Managodi Bus Stop	Thalassery- Kodyeri Rd	Other Road	6	0	18
4032	Kannur	KANNUR	Payavoor	Payavoor Shiva temple circle	SH59	State Highway	6	0	18
4033	Kannur	KANNUR	Intity	Madathil Bus Stop	SH30	State Highway	6	0	18
4034	Kannur	KANNUR	Cherupuzha	Boodhanam Rd junction	SH59	State Highway	6	0	18
4035	Kollam	KOLLAM RURAL	Anchil PS	Kottakkal	Anchil Chunda Road	Other Road	6	0	18
4036	Pathanamthitta	PATHANAMTHITTA	Konni	Kizhalloor	State Highway	6	0	18	
4037	Alappuzha	ALAPPUZHA	Traffic Alappuzha	AKG junction South Aryad	Thalavady Rd	Other Road	6	0	18
4038	Kottayam	KOTTAYAM	Ponkunnam	Elikkulam temple	SH48	State Highway	6	0	18
4039	Idukki	IDUKKI	Kanjir	Moolamattom - Kottamala Junction	SH33	State Highway	6	0	18
4040	Idukki	IDUKKI	Kattappana	Chapel thovayar	SH41	State Highway	6	0	18
4041	Ernakulam	ERNAKULAM RURAL	North Parur	Bus Waiting Station, Aluva - Paravoor	Aluva - Paravoor Rd	Other Road	6	0	18
4042	Ernakulam	ERNAKULAM RURAL	Mundtupuzha	Perumpalloor - Marady Rd junction	SH41	State Highway	6	0	18
4043	Palakkad	PALAKKAD	Vadakkenchery	St.Joseph's Hospital	SH19	State Highway	6	0	18
4044	Malappuram	MALAPPURAM	Malappuram	Sunni Masjid Chappanangadi	Kottakkal - Perinthalmanna Rd	Other Road	6	0	18
4045	Malappuram	MALAPPURAM	Nilambur	Keerthi Padu Bus Stop	SH28	State Highway	6	0	18
4046	Kannur	KANNUR	Payyanur	Badar Juma Masjid, Kalothe	Main Rd, Payyanur	Other Road	6	0	18
4047	Thiruvananthapuram	THIRUVANANTHAPURAM CITY	City Traffic	NIHSI Road junction	Uthir - Akkulam Rd	Other Road	6	0	18
4048	Thiruvananthapuram	THIRUVANANTHAPURAM RURAL	Kadakkavoor	Vilavimoola Bus Stop	Manarakku-Kollampuzha-Attungal Rd	Other Road	6	0	18
4049	Alappuzha	ALAPPUZHA	Mannar	Gurushiva Parvathy Temple, Thotilchanda X	Mannar - Puliyoor Rd	Other Road	6	0	18
4050	Idukki	IDUKKI	Thodupuzha	66 KV Substation Thodupuzha	SH41	State Highway	6	0	18
4051	Ernakulam	ERNAKULAM CITY	Traffic East PS	Power House, Busstop	SH15	State Highway	6	0	18
4052	Ernakulam	ERNAKULAM RURAL	Chengamanadu	Society Pady busstop	Chengammanad Elavoor Rd	Other Road	6	0	18
4053	Ernakulam	ERNAKULAM RURAL	Puthencruz	Mar Pachomios Mount Aramana Mempoara	Mempoara Maneed Rd	Other Road	6	0	18
4054	Thirissur	THIRISSUR CITY	Cheruthuruthy	Cheruthuruthy Palam Bus Stop	SH22	State Highway	6	0	18
4055	Palakkad	PALAKKAD	Hemambika Nagar	Valikkode, Muttilukangara	NH966	National Highway	6	0	18
4056	Kannur	KANNUR	Kannur Traffic	Pamban Madhavan Road Junction	NH66	National Highway	6	0	18
4057	Thiruvananthapuram	THIRUVANANTHAPURAM CITY	City Traffic	Punnimoodu, Pallichal	Pallichal - Vizhinjam Road	Other Road	6	0	18
4058	Thiruvananthapuram	THIRUVANANTHAPURAM CITY	City Traffic	Kavadijalakkal, Vettikonam	Vachayila Mukkila Road	Other Road	6	0	18
4059	Thiruvananthapuram	THIRUVANANTHAPURAM CITY	Thiruvallam	Kolloor Junction	Venganoor Road	Other Road	6	0	18
4060	Thiruvananthapuram	THIRUVANANTHAPURAM RURAL	Attungal	Kadavila Junction	SH46	State Highway	6	0	18
4061	Thiruvananthapuram	THIRUVANANTHAPURAM RURAL	Pothencode	Kothoorakonam Town, Juma masjid	Pothencode Murukumpuzha Road	Other Road	6	0	18
4062	Kollam	KOLLAM CITY	Chavara Thekkumbhagam	Bethel Marthoma Church	NH1183A	National Highway	6	0	18
4063	Kollam	KOLLAM CITY	Paravoor PS	Samsam Junction	Paravur - Chathannoor Road	Other Road	6	0	18
4064	Alappuzha	ALAPPUZHA	Manarikulam	Puthumana - DCM Road Junction	NH66	National Highway	6	0	18
4065	Kottayam	KOTTAYAM	Manarcadu	Madhavapadi Junction	NH183	National Highway	6	0	18
4066	Ernakulam	ERNAKULAM CITY	Traffic East PS	Manjummel Over Bridge	NH966A	National Highway	6	0	18
4067	Ernakulam	ERNAKULAM CITY	Traffic East PS	Navodaya Junction	SH41	State Highway	6	0	18
4068	Ernakulam	ERNAKULAM RURAL	Nedumbassery	Swargam Road Junction	NH544	National Highway	6	0	18
4069	Ernakulam	ERNAKULAM RURAL	Vazhachal	Vengichuvadu Busstop	State Highway	6	0	18	
4070	Ernakulam	ERNAKULAM RURAL	Kalady	Manakkapady	Manakkapady Road	Other Road	6	0	18
4071	Thirissur	THIRISSUR CITY	Pavaratty	Manapaddy Bus Stop	Chavakkal - Kanjany - Peringottukara Road	Other Road	6	0	18
4072	Thirissur	THIRISSUR RURAL	Chalakudy	Potta Road Junction, Chalakudy	NH544	National Highway	6	0	18
4073	Thirissur	THIRISSUR RURAL	Inniakkaluda	Govt. Model Higher Secondary School	SH22	State Highway	6	0	18
4074	Palakkad	PALAKKAD	Kasaba	Privatasa Bus Stop	NH544	National Highway	6	0	18
4075	Malappuram	MALAPPURAM	Kondotty	Salafi Juma Masjid	Melanganad - Airport Road	Other Road	6	0	18
4076	Malappuram	MALAPPURAM	Areacode	Madarakund bus stop	Arecode - Manjeri Road	Other Road	6	0	18
4077	Malappuram	MALAPPURAM	Malappuram	Mass Hospital Road Junction	NH966	National Highway	6	0	18
4078	Kozhikode	KOZHIKODE CITY	Traffic City	School Mukku Bus Stop	SH54	State Highway	6	0	18
4079	Kannur	KANNUR	Kannur Traffic	Masjid Fort Road	Fort Road	Other Road	6	0	18
4080									



Sl No.	District	Police District	Name of Police Station	Place of Occurrence	Name of Road	Type of Road	Total Fatal and Grievous Injury Crashes	Total Fatalities	Crash Severity Index
4089	Kottayam	KOTTAYAM	Chingavanam	Manippuzha	Ennemei Kanamala Road	Other Road	6	0	18
4090	Ernakulam	ERNAKULAM CITY	Cheranellloor	Pallipadi Bus stop Cheranalur	NH66	National Highway	6	0	18
4091	Ernakulam	ERNAKULAM RURAL	Vazhakulam	Pannipilly Palam	SH48	State Highway	6	0	18
4092	Ernakulam	ERNAKULAM RURAL	Perumbavoor	KSRTC Bus Stand Perumbavoor	Oik Muvattupuzha Road	Other Road	6	0	18
4093	Ernakulam	ERNAKULAM RURAL	Kottamangalam	St Mary's Kovilappally Karakkunnam	SH45	National Highway	6	0	18
4094	Thiruvananthapuram	THIRUVANANTHAPURAM CITY	Guruvayoor	Chowkolopadi Masjid	SH49	State Highway	6	0	18
4095	Malappuram	MALAPPURAM	Parappanangadi	Shobhana Junction Bus stop	Thenhipalam-Olpram Kadavu Road	Other Road	6	0	18
4096	Kozhikode	KOZHIKODE CITY	Nadakkave	Homeo College Junction Bus stop Karapara	Kozhikode-Balussery Road	Other Road	6	0	18
4097	Kozhikode	KOZHIKODE CITY	Med. College	Kaluthankadavu Bridge	SH28	State Highway	6	0	18
4098	Kannur	KANNUR	Kathirur	5th Mile	SH30	State Highway	6	0	18
4099	Kannur	KANNUR	Taliparamba	Kannimam Bus stop	SH36	State Highway	6	0	18
4100	Kannur	KANNUR	Kannur Town	Police Parade Ground Thavakkara	SP Office Road	Other Road	6	0	18
4101	Kasaragod	KASARAGOD	Vidyanagar	Chengala Junction	NH66	National Highway	6	0	18
4102	Kasaragod	KASARAGOD	Chittanikkal	Cherupuzha New Bridge Ariyurthi	SH59	State Highway	6	0	18
4103	Thiruvananthapuram	THIRUVANANTHAPURAM RURAL	Pozhiyoor	Shree Mahadevan Temple Pozhiyoor	Pozhiyoor Road	Other Road	6	0	18
4104	Thiruvananthapuram	THIRUVANANTHAPURAM RURAL	Nedumangad	Mukkoalakal, Nedumangad	SH43	State Highway	6	0	18
4105	Thiruvananthapuram	THIRUVANANTHAPURAM RURAL	Vizhithalam	Madayi Junction	Kovadi-Puliyarakonam Road	Other Road	6	0	18
4106	Alappuzha	ALAPPUZHA	Mararikulam	Varvilasam Bus stop	Mararikulam North Road/ Kanichukulangara-Mararikulam	Other Road	6	0	18
4107	Kottayam	KOTTAYAM	Pala	Edanang Junction	Uzhavoor-Valavoor-Pala Road	Other Road	6	0	18
4108	Idukki	IDUKKI	Adimali	14th Mile, Chillothodu	NH85	National Highway	6	0	18
4109	Ernakulam	ERNAKULAM CITY	Ernakulam Town North	City Forest Park Ayappankavu Kochi	Matha-Manjooran Road	Other Road	6	0	18
4110	Ernakulam	ERNAKULAM CITY	Ernakulam Central	Providence Road Junction	Providence Road/ Old Railway Station Road	Other Road	6	0	18
4111	Ernakulam	ERNAKULAM RURAL	Vazhakulam	St Antony's Chapel Vazhakulam	SH49	State Highway	6	0	18
4112	Ernakulam	ERNAKULAM RURAL	Angamaly	Mookkannoor ITC/School Bus stop	Mookkannoor-Ezhatumugham Road	Other Road	6	0	18
4113	Ernakulam	ERNAKULAM RURAL	Piravom	Kakkad Central Junction	Nechoor Kadavu Road	Other Road	6	0	18
4114	Ernakulam	ERNAKULAM RURAL	Varapuzha	Chetti Bhagam Bus stop	Chetti Bhagam Main Road	Other Road	6	0	18
4115	Ernakulam	ERNAKULAM RURAL	Mulamthuruthy	Amballoor Kavala Bus stop	Mulamthuruthy-Kanjirattom Road	Other Road	6	0	18
4116	Thiruvananthapuram	THIRUVANANTHAPURAM CITY	Thiruvananthapuram	Thiruvananthapuram	Thiruvananthapuram	State Highway	6	0	18
4117	Thiruvananthapuram	THIRUVANANTHAPURAM CITY	Chavakkad	Masjid ul Huda Mosque Thiruvathra	NH66	National Highway	6	0	18
4118	Thiruvananthapuram	THIRUVANANTHAPURAM CITY	Kodungalur	Kunjani Bus stop	Kothaparambu-Kara Road	Other Road	6	0	18
4119	Palakkad	PALAKKAD	Mankara	Parali New Bridge	Palakkad-Ponnani Road	State Highway	6	0	18
4120	Malappuram	MALAPPURAM	Kondotty	Thalakkara Bus stop	NH966	National Highway	6	0	18
4121	Kozhikode	KOZHIKODE CITY	Kunnamangalam	Kattankal Junction	Calicut-Mukkam Road	Other Road	6	0	18
4122	Kozhikode	KOZHIKODE RURAL	Atthol	Vetour West Bus Waiting Shed	SH54/SH38	State Highway	6	0	18
4123	Thiruvananthapuram	THIRUVANANTHAPURAM RURAL	Neyyattinkara	St Antony's Church Bus stop	Kamukcodu-Moonnukallinmoodu Road	Other Road	6	0	18
4124	Kollam	KOLLAM CITY	Pallithottam PS	Ammachiveedu Junction	Neendakara-Chinnakkada Road	Other Road	6	0	18
4125	Alappuzha	ALAPPUZHA	Vallikunnam	Thzhavamukku Bus stop	SH45	State Highway	6	0	18
4126	Alappuzha	ALAPPUZHA	Haripad	Manimala Junction	Thattarambalam-Thirukunnapuzha Road	Other Road	6	0	18
4127	Alappuzha	ALAPPUZHA	Kanakakunnu	Kanakakunnu Junction	Choodappuzha-Kayamkulam Road	Other Road	6	0	18
4128	Alappuzha	ALAPPUZHA	Manachery	Kattoor Junction	SH66	State Highway	6	0	18
4129	Alappuzha	ALAPPUZHA	Edathua	Valakkinar Junction Thalavady	SH12	State Highway	6	0	18
4130	Kottayam	KOTTAYAM	Ettumanoor	St Thomas LP School Neendoor	Kallara-Neendoor-Pravattom Road	Other Road	6	0	18
4131	Ernakulam	ERNAKULAM CITY	Kalamassery	CUSAT Kalamassery	University Road	Other Road	6	0	18
4132	Thiruvananthapuram	THIRUVANANTHAPURAM CITY	Chavakkad	Khilr Masjid	Biengad Chettuwa Road	Other Road	6	0	18
4133	Thiruvananthapuram	THIRUVANANTHAPURAM CITY	Chavakkad	Alavi Center	Potta-Elaingira Road	Other Road	6	0	18
4134	Palakkad	PALAKKAD	Cherlassery	Manjakkal	Patambi-Cherpuassery Road	Other Road	6	0	18
4135	Palakkad	PALAKKAD	Vadiakkenchery	Masjid Mangalam Palam	NH544	National Highway	6	0	18
4136	Malappuram	MALAPPURAM	Kuttiyuram	Rangaloor Mahallu Juma Masjid	Tirur-Kuttiyuram Road	Other Road	6	0	18
4137	Malappuram	MALAPPURAM	Konkappara Bus stop	NH966	National Highway	6	0	18	
4138	Malappuram	MALAPPURAM	Melattur	Melattur Central Junction	SH39	State Highway	6	0	18
4139	Kozhikode	KOZHIKODE CITY	Chevvayur	Chelavoor Bus stop	NH766	National Highway	6	0	18
4140	Kozhikode	KOZHIKODE CITY	Nallalam	Poolakkadavu Bridge	Olavanna Road	Other Road	6	0	18
4141	Kasaragod	KASARAGOD	Adhur	Bovikanam Bus stop	SH65	State Highway	6	0	18
4142	Thiruvananthapuram	THIRUVANANTHAPURAM CITY	Vizhinjam	Petrol Pump, Vizhinjam Sub Treasury	Kovalam Road	Other Road	6	0	18
4143	Thiruvananthapuram	THIRUVANANTHAPURAM CITY	Thiruvananthapuram	St Durga Devi Temple Venkara	Kovalam Road	Other Road	6	0	18
4144	Thiruvananthapuram	THIRUVANANTHAPURAM RURAL	Malayinkil	CSI District Church Kavalottukonam	Moongodu Road	Other Road	6	0	18
4145	Thiruvananthapuram	THIRUVANANTHAPURAM RURAL	Nedumangad	Plavara Devi Temple	SH47	State Highway	6	0	18
4146	Thiruvananthapuram	THIRUVANANTHAPURAM RURAL	Manjalaparam	Nellimoodu	Pothencode-Murukkumpuzha Road	Other Road	6	0	18
4147	Pathanamthitta	PATHANAMTHITTA	Adoor	St Thomas Orthodox Cathedral Adoor	NH183A	National Highway	6	0	18
4148	Pathanamthitta	PATHANAMTHITTA	Adoor	Sree Narayana Guru Temple Kadampand	NH183A	National Highway	6	0	18
4149	Kottayam	KOTTAYAM	Vaikom	Munispuzha Bridge	SH15	State Highway	6	0	18
4150	Kottayam	KOTTAYAM	Vaikom	Chembu Juma Masjid Bus stop	SH15	State Highway	6	0	18
4151	Kottayam	KOTTAYAM	Ettumanoor	Market Junction Athirampuzha	SH32	State Highway	6	0	18
4152	Kottayam	KOTTAYAM	Kidangoor	Manthadi Bus stop	Pampady-Pangadapally Road	Other Road	6	0	18
4153	Ernakulam	ERNAKULAM CITY	Cheranellloor	Maraparambu Bus stop	NH966	National Highway	6	0	18
4154	Ernakulam	ERNAKULAM RURAL	Kalady	School Pad Bus stop Manjara	NH66	Other Road	6	0	18
4155	Ernakulam	ERNAKULAM RURAL	Koottattukulam	KSRTC Bus stop Koottattukulam	SH11	State Highway	6	0	18
4156	Ernakulam	ERNAKULAM RURAL	Njarakkal	Pazhangad Bus stop	SH63	State Highway	6	0	18
4157	Thiruvananthapuram	THIRUVANANTHAPURAM CITY	Anthikad	Kizhakkennada Thiriprayar Bus stop	Cherpu-Thiriprayar Road	Other Road	6	0	18
4158	Thiruvananthapuram	THIRUVANANTHAPURAM CITY	Chalakkudy	Jeevadhara Vazhi Bus stop	Kutikkal Road	Other Road	6	0	18
4159	Palakkad	PALAKKAD	Chittur	Tattamangalam Mosque	SH27	State Highway	6	0	18
4160	Malappuram	MALAPPURAM	Kondotty	Kottukara Bus stop	NH966	National Highway	6	0	18
4161	Kozhikode	KOZHIKODE CITY	Nadakkave	Parammal Bus stop	SH29	State Highway	6	0	18
4162	Kozhikode	KOZHIKODE RURAL	Kakkur	Paramur Siva Temple Narikkuni (Please do not use this road for heavy vehicles)	Eravanur Palolthayam Palath Road	Other Road	6	0	18
4163	Wayanad	WAYANAD	Vellamunda	Thuruvana Juma Masjid	SH54	State Highway	6	0	18
4164	Kannur	KANNUR	Irity	Irity Bus stop	SH30	State Highway	6	0	18
4165	Kannur	KANNUR	Taliparamba	Kolmotto Bus stop	Kovadi-Kolmotto-Mayyil Bus stop	Other Road	6	0	18
4166	Kasaragod	KASARAGOD	Vellarkundu	Vellarkundu Bus Stand	Prappad-Malom Road	Other Road	6	0	18
4167	Thiruvananthapuram	THIRUVANANTHAPURAM RURAL	Kallambalam	Aalimoodu, Malvimoodu	Varkala-Kallambalam Road	Other Road	6	0	18
4168	Thiruvananthapuram	THIRUVANANTHAPURAM RURAL	Venjanmood	Indian Oil Pump Vembayam	SH11	State Highway	6	0	18
4169	Thiruvananthapuram	THIRUVANANTHAPURAM RURAL	Chirayinkil	Perunguzhi Junction	Chirayinkeezhu-Kariyapuram Road	Other Road	6	0	18
4170	Kollam	KOLLAM RURAL	Sasthamcotta PS	Kallukkadavu Junction	Karunagapally-Kottarakkara Road	Other Road	6	0	18
4171	Pathanamthitta	PATHANAMTHITTA	Thiruvalla	Municipal Park Thiruvalla	Thiruvalla Road	Other Road	6	0	18
4172	Pathanamthitta	PATHANAMTHITTA	Perumadu	Madathumoozhay Vailya Palam	NH183A	National Highway	6	0	18
4173	Alappuzha	ALAPPUZHA	Nooranadu	Thuruthiyil Bus stop	SH5	State Highway	6	0	18
4174	Alappuzha	ALAPPUZHA	Mavelikara	Panachamood Junction	SH46	State Highway	6	0	18
4175	Kottayam	KOTTAYAM	Ponkunnam	1st Mile Bus stop (Pala-Ponkunnam Road)	SH8	State Highway	6	0	18
4176	Ernakulam	ERNAKULAM CITY	Fort Kochi	Christiansalem Junction	Rd Jacob Road	Other Road	6	0	18
4177	Thiruvananthapuram	THIRUVANANTHAPURAM CITY	Olur	Rehoboth Brethren Church Nellikunnu	Thiruvananthapuram-Moorkanikara Road	Other Road	6	0	18
4178	Thiruvananthapuram	THIRUVANANTHAPURAM CITY	Koratty	Koratty Police Station Bus stop	NH544	National Highway	6	0	18
4179	Malappuram	MALAPPURAM	Vengara	GLP School Kacheripady Vengara	SH72	State Highway	6	0	18
4180	Malappuram	MALAPPURAM	Kottakkal	Cherukunnu Bus stop	SH71	State Highway	6	0	18
4181	Kannur	KANNUR	Edakkal	Ayappan Kovi Ammaparamba	Thalassery Road	National Highway	6	0	18
4182	Thiruvananthapuram	THIRUVANANTHAPURAM CITY	Vanchyoor	Mozhivilakom Junction	Other Road	Other Road	6	0	18
4183	Thiruvananthapuram	THIRUVANANTHAPURAM CITY	Vizhinjam	Venganoor Market	Venganoor Road	Other Road	6	0	18
4184	Kottayam	KOTTAYAM	Manimala	Moongani Bus stop	Karukachal-Manimala Road	Other Road	6	0	18
4185	Ernakulam	ERNAKULAM RURAL	Ramanangalam	Paipu Kavala Bus stop	Muvattupuzha-Pampakuda Road	Other Road	6	0	18
4186	Thiruvananthapuram	THIRUVANANTHAPURAM CITY	Chavakkad	Williams Bus stop	NH66	National Highway	6	0	18
4187	Malappuram	MALAPPURAM	Tanur	Masjid Qadriya Mosque Tanur	Tanur-Thayyala Road	Other Road	6	0	18
4188	Kozhikode	KOZHIKODE RURAL	Koylandy	Palakkulam Juma Masjid	NH66	National Highway	6	0	18
4189	Kozhikode	KOZHIKODE RURAL	Chompala	Azhivoor Anjamp Peedikka Juma Masjid (Mal)	NH66	National Highway	6	0	18
4190	Thiruvananthapuram	THIRUVANANTHAPURAM RURAL	Pozhiyoor	Thottinkara Mini Stadium	Udayankulangara-Pozhiyoor Road	Other Road	6	0	18
4191	Ernakulam	ERNAKULAM CITY	Thoppumpady	Karuvellipadi Junction	Rameshwaram Canal Road	Other Road	6	0	18
4192	Thiruvananthapuram	THIRUVANANTHAPURAM CITY	Thampoor	Metukkada Junction	CV Raman Pillai Road	National Highway	6	0	18
4193	Thiruvananthapuram	THIRUVANANTHAPURAM RURAL	Adimali	Kuzhinada, Karipoor	Thiruvananthapuram-Neyyar Dam Road	Other Road	6	0	18
4194	Idukki	IDUKKI	Kallakutty Junction	Adimali	NH185	National Highway	6	0	18
4195	Palakkad	PALAKKAD	Alathur	Kallathani Bus stop	SH58	Other Road	6	0	18
4196	Alappuzha	ALAPPUZHA	Chengannur	St Theresas Catholic Church Keezhuvam	Chengannur Parumala Mannar Road	Other Road	6	0	18
4197	Ernakulam	ERNAKULAM CITY	Ernakulam Town North	Durga Mata Temple	Azad Road	Other Road	6	0	18
4198	Palakkad	PALAKKAD	Alathur	Alathur Town Bus stop	Pazhayannur Road	Other Road	6	0	18
4199	Malappuram	MALAPPURAM	Changaramkulam	Edappal Hospital Pvt Ltd	Palakkad-Ponnani Road	Other Road	6	0	18
4200	Pathanamthitta	PATHANAMTHITTA	Adoor	Ampadi Junction	SH5	State Highway	6	0	18
4201	Kollam	KOLLAM CITY	Karunagapally PS	Vengara Juma Masjid Thodiyoor	Kuttiyuram-Malamel Road	Other Road	6	0	18
4202	Kollam	KOLLAM RURAL	Punalur PS	Private Bus Station Chemmanthoor	NH744	National Highway	6	0	18
4203	Thiruvananthapuram	THIRUVANANTHAPURAM CITY	Mala	Karakattukunnu Bus stop	SH51	State Highway	6	0	18
4204	Thiruvananthapuram	THIRUVANANTHAPURAM RURAL	Attingal	Shiva Parvathy Temple Attingal	NH66	National Highway	6	0	18
4205	Alappuzha	ALAPPUZHA	Thirukunnapuzha	GLPS Panoor Thirukunnapuzha	Thottappally-Thirukunnapuzha Road	Other Road	6	0	18
4206	Alappuzha	ALAPPUZHA	Ramananki	Kidangara Bazar Bus stop	SH11	State Highway	6	0	18
4207	Idukki	IDUKKI	Kattappana	Sharon Fellowship Church Kattappana	SH43	State Highway	6	0	18
4208	Kozhikode	KOZHIKODE RURAL	Perambra	Kadavangad Bus stop	SH38	State Highway	6	0	18
4209	Kozhikode	KOZHIKODE RURAL	Kasarakod	Koonamellikkav, Paradevatha Kshethram	Perambra-Perambra Road	Other Road	6	0	18
4210	Kasaragod	KASARAGOD	Kasaragod	Vidya Nagar Bus stop	NH66	National Highway	6	0	18
4211	Malappuram	MALAPPURAM	Kolathur	Puzhakkatti	Kottakkal - Perinthalmanna Rd	Other Road	6	0	18
4212	Pathanamthitta	PATHANAMTHITTA	Ranny	Makkapuzha	SH8	State Highway	6	0	18
4213	Kottayam	KOTTAYAM	Thrikodithanam	Kilimala	Thengana - Perumthuruthy Road	Other Road	6	0	18
4214	Malappuram	MALAPPURAM	Kondotty	Irinjambalam	NH66	National Highway	6	0	18
4215	Kozhikode	KOZHIKODE RURAL	Bekussey	Devirnuku	Thalassery Kootallada Road	Other Road	6	0	18
4216	Idukki	IDUKKI	Thodupuzha	Kumaramangalam	SH44	State Highway	6	0	18
4217	Wayanad	WAYANAD	Ambakavayal	Manjapara	Vaduvanchal Kolangappara Road	Other Road	6	0	18
4218	Thiruvananthapuram	THIRUVANANTHAPURAM RURAL	Pozhiyoor	ST.MARYS Malankara Syrian Catholic Church	Parassala - Kollencode - Poovar - Kovalam Rd	Other Road	5	1	15
4219	Kottayam	KOTTAYAM	Changanacherry	Vakkachanapady	St Thomas Hospital Road	Other Road	5	0	15
4220	Kottayam	KOTTAYAM	Pala	Adammattom	Pala - Bharananganam Road	Other Road	5	0	15
4221	Kollam	KOLLAM CITY	Ochira PS	Thottathimukku Bus stop	Changanthalam-Kattakal Mukku Road	Other Road	5	0	15
4222	Kollam	KOLLAM CITY	Kottiyam PS	MMNSS UP School Kottiyam	Kottiyam-Kundara Road	Other Road	5	0	15
4223	Kollam	KOLLAM CITY	Karunagapally PS	Sanghapura Junction	Puthiyakavu-Sanghapura Mukku-Kattikadavu Road	Other Road	5	0	15
4224	Kollam	KOLLAM CITY</							



Sl No.	District	Police District	Name of Police Station	Place of Occurrence	Name of Road	Type of Road	Total Fatal and Grievous Injury Crashes	Total Fatalities	Crash Severity Index
4235	Wayanad	WAYANAD	Meenangadi	Kuttrayan Bridge	NH766	National Highway	5	0	15
4236	Malappuram	MALAPPURAM	Valanchery	Kottappuram Bus Stop	Koppam - Valanchery Road	Other Road	5	0	15
4237	Alappuzha	ALAPPUZHA	Muhamma	Puthanangadi Busstop	Puthanangadi Pulikkalchira Road	Other Road	5	0	15
4238	Alappuzha	ALAPPUZHA	Muhamma	St. Joseph Church Karikkad	Karikkad Elanjankulangara Road	Other Road	5	0	15
4239	Ernakulam	ERNAKULAM CITY	Kalamassery	HMT Kalamassery	HMT Road	Other Road	5	0	15
4240	Ernakulam	ERNAKULAM CITY	Hill Palace (Thrippunithura)	Mekker Junction	Mekker Road Mekker	Other Road	5	0	15
4241	Kottayam	KOTTAYAM	Thalayolaparambu	Assisi Higher Secondary School	Kanjirattom Thalayolaparambu Road	State Highway	5	0	15
4242	Kottayam	KOTTAYAM	Thalayolaparambu	Thattavely Busstop	Parackal - Thattavel Rd	Other Road	5	0	15
4243	Kottayam	KOTTAYAM	Changanachery	SNPD Hindu Temple	SH11	State Highway	5	0	15
4244	Kottayam	KOTTAYAM	Changanachery	APJ Abdul Kalam Road Junction	NH183	National Highway	5	0	15
4245	Kottayam	KOTTAYAM	Pala	St. Thomas Bustop	SH32	State Highway	5	0	15
4246	Thiruvananthapuram	THIRUVANANTHAPURAM CITY	City Traffic	SBI Maruthamkuzhi	Maruthamkuzhi Vallyavila Road	Other Road	5	0	15
4247	Thiruvananthapuram	THIRUVANANTHAPURAM CITY	Kazhakkuttom	Pulanvila Junction	Kariyavattom - Chenkottukonam Road	Other Road	5	0	15
4248	Thiruvananthapuram	THIRUVANANTHAPURAM CITY	Vizhinjam	Kattachikuzhi-Avanakuzhi Road Junction	Vizhinjam - Balaramapuram Road	Other Road	5	0	15
4249	Thiruvananthapuram	THIRUVANANTHAPURAM RURAL	Parassala	Anchallikonam	Idichakkaplamoodu - Piamoottukada Road	Other Road	5	0	15
4250	Thiruvananthapuram	THIRUVANANTHAPURAM RURAL	Kilimnagar	Government Higher Secondary School koda	Nagaroor - Karette Road	Other Road	5	0	15
4251	Thiruvananthapuram	THIRUVANANTHAPURAM RURAL	Vithura	Thevode - Bopstad Road Junction	SH48	State Highway	5	0	15
4252	Kollam	KOLLAM RURAL	Kundara PS	Cheruvannoor paradevatha temple	Kanjiramkuzh Road	Other Road	5	0	15
4253	Pathanamthitta	PATHANAMTHITTA	Adoor	Parakkode	Kodumon - Parakkode Road	Other Road	5	0	15
4254	Pathanamthitta	PATHANAMTHITTA	Pathanamthitta	Myladupara	Kodumazha - Malayalappuzha Road	Other Road	5	0	15
4255	Pathanamthitta	PATHANAMTHITTA	Pathanamthitta	Poomkavu	Poomkavu Pathanamthitta Road	Other Road	5	0	15
4256	Alappuzha	ALAPPUZHA	Menara	Muthiyas Matha Roman Catholic Latin Churc	Thattarabalam Manner Road	Other Road	5	0	15
4257	Alappuzha	ALAPPUZHA	Veeypuram	Veeypuram Bridge	Harippad - Edathuwa Road	Other Road	5	0	15
4258	Kottayam	KOTTAYAM	Vaikom	Nerekkadavu Road Junction	SH15	State Highway	5	0	15
4259	Kottayam	KOTTAYAM	Ponkunnam	Panamattam Government Higher Seconda	Korali Thampalakkadu Rd	Other Road	5	0	15
4260	Kottayam	KOTTAYAM	Pala	Cherukara Busstop	Pala - Kozha Road	Other Road	5	0	15
4261	IDUKKI	ERNAKULAM CITY	Thodupuzha	Kozari - Manakkad Road Junction	SH41	State Highway	5	0	15
4262	IDUKKI	ERNAKULAM CITY	Thodupuzha	12th Mile Bus Stop	NH183	National Highway	5	0	15
4263	Ernakulam	ERNAKULAM CITY	Traffic East PS	Infant Jesus School	NGO Quarters - Bharathamatha College Road	Other Road	5	0	15
4264	Ernakulam	ERNAKULAM RURAL	Kothamangalam	SCRA Cross Road Junction	40 Feet Road	Other Road	5	0	15
4265	Ernakulam	ERNAKULAM RURAL	Kothamangalam	Chelad Church Busstop	Kothamangalam - Perumbankuthu Road	Other Road	5	0	15
4266	Ernakulam	ERNAKULAM RURAL	Ramamangalam	St Mary's Catholic Church Mulakulam palai	Kaduthuruthy Road	Other Road	5	0	15
4267	Ernakulam	ERNAKULAM RURAL	Kothamangalam	St. Sebastian's Capella Shrine	Kothamangalam - Vachakulam Road	Other Road	5	0	15
4268	Ernakulam	ERNAKULAM RURAL	Aluva	Trottingham Post Office Busstop	Aluva - Munoor Road	Other Road	5	0	15
4269	Ernakulam	ERNAKULAM RURAL	Binanipuram	Government Higher Secondary School	Karingamthuruth-Kongoripilly High School Road	Other Road	5	0	15
4270	Ernakulam	ERNAKULAM RURAL	Koothattukulam	Ambalam Kunnu Junction	SH1/SH42	State Highway	5	0	15
4271	Ernakulam	ERNAKULAM RURAL	Muvattupuzha	Chalkidavu Bridge	SH43	State Highway	5	0	15
4272	Ernakulam	ERNAKULAM RURAL	Vadakkakara	Tharayil Kavala	Vypin - Moothakunnam Road	Other Road	5	0	15
4273	Ernakulam	ERNAKULAM RURAL	North Flaur	Pathapally	Mannam Kariyathuruthi Road	Other Road	5	0	15
4274	Thirissur	THRISUR CITY	Pavaratty	Enamavu Church	Chavakkad - Kanjany - Peringottukara Road	Other Road	5	0	15
4275	Thirissur	THRISUR CITY	Kunnankulam	Excel Schood Road Junction	SH50	State Highway	5	0	15
4276	Thirissur	THRISUR CITY	Guruvayoor	Thozhiyoor Road Junction	Thampurampadi - Kottapadi Road	Other Road	5	0	15
4277	Thirissur	THRISUR CITY	Vyvyur	Kinar Junction	Kuttumukku Road	Other Road	5	0	15
4278	Thirissur	THRISUR RURAL	Pudakkad	Muthirathikkala Kinar Bus Stop	Magrnam Nandikkara Road	Other Road	5	0	15
4279	Thirissur	THRISUR RURAL	Aloor	Chalakudi Busstop	SH51	State Highway	5	0	15
4280	Thirissur	THRISUR RURAL	Mathilakam	Pokai	Azhikode - Chamakkala Road	Other Road	5	0	15
4281	Thirissur	THRISUR RURAL	Aloor	Edathadan Junction	SH61	State Highway	5	0	15
4282	Thirissur	THRISUR RURAL	Anthikad	Peringottukara 4 Way Junction Bus Stop	Chavakkad - Kanjany - Peringottukara Road	Other Road	5	0	15
4283	Thirissur	THRISUR RURAL	Mathilakam	Perinjaram	Enmadad Road	Other Road	5	0	15
4284	Palakkad	PALAKKAD	Shali Pal	Pudusscaram	SH22	State Highway	5	0	15
4285	Palakkad	PALAKKAD	Puttambi	Koppam Junction	SH23	State Highway	5	0	15
4286	Palakkad	PALAKKAD	Traffic Palakkad	Civil Station, Palakkad	S Fort Road	Other Road	5	0	15
4287	Palakkad	PALAKKAD	Cherlassery	Nellaya City Masjid	Cherukara - Nellaya Road	Other Road	5	0	15
4288	Palakkad	PALAKKAD	Chalissery	Vannoor Busstop	SH39	State Highway	5	0	15
4289	Kozhikode	KOZHIKODE CITY	Traffic City	New Metro Hospital	Kundapuram By Pass Road	Other Road	5	0	15
4290	Kozhikode	KOZHIKODE CITY	Traffic City	Perumanna Kalvi Bus Stop	Perumanna Road	Other Road	5	0	15
4291	Kozhikode	KOZHIKODE CITY	Traffic City	Parambath Road Junction	Kunduparamba Road	Other Road	5	0	15
4292	Wayanad	WAYANAD	Ambalavayal	Thomatuchal	Vaduvanchal Kolanappara Road	Other Road	5	0	15
4293	Wayanad	WAYANAD	Mananthavadi	Juma Masjid Erumatheruv	SH69	State Highway	5	0	15
4294	Kannur	KANNUR	Valappattanam	Sea Shore Road Junction	Kannur - Alavil - Valappattanam Road	Other Road	5	0	15
4295	Kannur	KANNUR	Kuthuparamba	Kuthuparamba Juma Masjid	SH30	State Highway	5	0	15
4296	Thiruvananthapuram	THIRUVANANTHAPURAM CITY	City Traffic	Karikkom Road Junction	NH66	National Highway	5	0	15
4297	Thiruvananthapuram	THIRUVANANTHAPURAM CITY	Vizhinjam	Payanmoodu Road Junction	Pulinkudi Road	Other Road	5	0	15
4298	Thiruvananthapuram	THIRUVANANTHAPURAM RURAL	Malayinkil	Vilavorkal Junction Bus Stop	Pappanamcode Malayinkeezhu Road	Other Road	5	0	15
4299	Thiruvananthapuram	THIRUVANANTHAPURAM RURAL	Kadimankulam	Puthukkunjichi Muslim Jama Athu	Veli - Perumathura Road	Other Road	5	0	15
4300	Thiruvananthapuram	THIRUVANANTHAPURAM RURAL	Anjanapuram	Konanam Sree Bhadrakali Temple	SH45/SH3	State Highway	5	0	15
4301	Thiruvananthapuram	THIRUVANANTHAPURAM RURAL	Chirayinkeelam	Pulmootti Kadavu Bridge	Varkala - Kadakkavoor - Chirayinkeelam Road	Other Road	5	0	15
4302	Thiruvananthapuram	THIRUVANANTHAPURAM RURAL	Vilappilaisala	Kavripuram Junction	Payad-Puliyarakonam Road	Other Road	5	0	15
4303	Thiruvananthapuram	THIRUVANANTHAPURAM RURAL	Maranalloor	Anumaloor Bus Stop	Vizhinjam - Balaramapuram - Kattakkada Road	Other Road	5	0	15
4304	Kollam	KOLLAM CITY	Karunagappally PS	Aramathumadam	Karunagappally - Aramathumadam - Manappally Road	Other Road	5	0	15
4305	Kollam	KOLLAM RURAL	Sooranad PS	Vizayassala Junction	Puthiyakkavu Chakkuvally Road	State Highway	5	0	15
4306	Alappuzha	ALAPPUZHA	Kayamkulam	Menathel junction	Kochupuram - Mavelikkara Road	Other Road	5	0	15
4307	Alappuzha	ALAPPUZHA	Nooranadu	Panayil Devi Temple	Anayad - Nooranad Road	Other Road	5	0	15
4308	Alappuzha	ALAPPUZHA	Mararikulam	Luther Puthanabalam Road Junction	Kalathiveedu-S N Kavala Road	Other Road	5	0	15
4309	Alappuzha	ALAPPUZHA	Chengannur	St. George Orthodox Kurissadi, Ala	Ala - Kulikkampalam Road	Other Road	5	0	15
4310	Alappuzha	ALAPPUZHA	Pathanakkadu	Thackal Junction	Kulikk - Cherthala Road	Other Road	5	0	15
4311	Alappuzha	ALAPPUZHA	Mararikulam	Kootvilal Junction	Kuvakkal Thiruthankavala Road	Other Road	5	0	15
4312	Alappuzha	ALAPPUZHA	Muhamma	Mananchery Ponnad Road Junction	SH40	State Highway	5	0	15
4313	Kottayam	KOTTAYAM	Kidangoor	St. Peter & Paul Cemetery Church	SH32	State Highway	5	0	15
4314	Kottayam	KOTTAYAM	Gandhinagar	Kumaranelur Railway Overbridge	SH1	State Highway	5	0	15
4315	Kottayam	KOTTAYAM	Pampady	St. Thomas Orthodox Church	Pampady - Karukachal Road	Other Road	5	0	15
4316	Kottayam	KOTTAYAM	Kaduthuruthy	Kalamakkadu Bridge	SH42	State Highway	5	0	15
4317	Kottayam	KOTTAYAM	Kariyapally	Chennamulanattom Poothanthi Road Junction	Erattupetta Road	Other Road	5	0	15
4318	IDUKKI	IDUKKI	Peruvanthanam	Palorkom Road Junction	NH183	National Highway	5	0	15
4319	IDUKKI	IDUKKI	Thodupuzha	Olammott Grotto Road Junction	SH33	State Highway	5	0	15
4320	Ernakulam	ERNAKULAM CITY	Traffic East PS	Perandoor Junction	Perandoor Road	Other Road	5	0	15
4321	Ernakulam	ERNAKULAM RURAL	Aluva West	Makkana Bus Stop	Althani-Paravoor Road	Other Road	5	0	15
4322	Ernakulam	ERNAKULAM RURAL	Angamaly	Cherhan Kavala Bus Stop	Angamaly Manjara Road	Other Road	5	0	15
4323	Ernakulam	ERNAKULAM RURAL	Kothamangalam	Police Station Bus Stop	NH 85	National Highway	5	0	15
4324	Thirissur	THRISUR CITY	Kunnankulam	St.Antony's Church	Kechery Akkikkavu Road	Other Road	5	0	15
4325	Thirissur	THRISUR CITY	Mathilakam	Crescent Road Junction	SH 61	State Highway	5	0	15
4326	Thirissur	THRISUR RURAL	Aloor	Kundayi Junction	SH51	State Highway	5	0	15
4327	Thirissur	THRISUR RURAL	Kodakara	Puthukkavai Junction	SH51	State Highway	5	0	15
4328	Palakkad	PALAKKAD	Kosakka	Gramalakshmi Mudalayam	Malappuzha Road	Other Road	5	0	15
4329	Malappuram	MALAPPURAM	Changaramkulam	Pookarathara Junction Bus Stop	Naduvattom - Karinkalithani Road	Other Road	5	0	15
4330	Malappuram	MALAPPURAM	Ponnani	SNDP Union Sreenarayana Guru Temple P	Ponnani - Tirur Road	Other Road	5	0	15
4331	Malappuram	MALAPPURAM	Melattur	Alungal Masjid	SH73	State Highway	5	0	15
4332	Malappuram	MALAPPURAM	Kalpakanchery	Kanikulanara Masjid	SH71	State Highway	5	0	15
4333	Kozhikode	KOZHIKODE CITY	Traffic City	CVRDM-Arun Road Junction	CVRDM Road	Other Road	5	0	15
4334	Kozhikode	KOZHIKODE RURAL	Koduvally	Venakkad Masjid	NH 766	National Highway	5	0	15
4335	Kannur	KANNUR	Kuthuparamba	Mambaram Juma Masjid	Thalaserry - Irrikur Road	Other Road	5	0	15
4336	Kannur	KANNUR	Panoor	Pathippalam-Paremel Road	SH36	State Highway	5	0	15
4337	Kasaragod	KASARAGOD	Hosdurg	Alampalli Road Junction	NH66	National Highway	5	0	15
4338	Pathanamthitta	PATHANAMTHITTA	Pathanamthitta	Melevettipuram Junction	Ring Road	Other Road	5	0	15
4339	Pathanamthitta	PATHANAMTHITTA	Konni	Kannamodu Junction	Arundappally Thumpamon Road	Other Road	5	0	15
4340	Alappuzha	ALAPPUZHA	Aroor	Kumarpuram Temple Bus Stop	Other Road	5	0	15	
4341	Kottayam	KOTTAYAM	Thrikodithanam	Assaripadi Junction	Thengana - Perumthuruthy Road	Other Road	5	0	15
4342	IDUKKI	IDUKKI	Kaliyar	Njarakkadu - Manippara Road Junction	SH 43	State Highway	5	0	15
4343	Ernakulam	ERNAKULAM CITY	Traffic West PS	Janatha Junction	Aroor - Thoppampady Road	Other Road	5	0	15
4344	Ernakulam	ERNAKULAM RURAL	Aluva	Casino Junction	Aluva - Munoor Road	Other Road	5	0	15
4345	Ernakulam	ERNAKULAM RURAL	Mulamthuruthy	Perumilly	Mulanthuruthy Kanjanattom Road	Other Road	5	0	15
4346	Thirissur	THRISUR CITY	Wadakkanchery	Kundannur School Ground	SH 50	State Highway	5	0	15
4347	Thirissur	THRISUR RURAL	Anthikad	Sreenarayana Guru Road Junction	SH 75	State Highway	5	0	15
4348	Thirissur	THRISUR RURAL	Irinjalakkuda	St. Mary's Assumption Church Nadavaram	SH22	State Highway	5	0	15
4349	Thirissur	THRISUR RURAL	Mathilakam	Cheravallav Bus Stop	NH 66	National Highway	5	0	15
4350	Thirissur	THRISUR RURAL	Pudukkad	Molekkavu Temple, Kallur	Vattarakshara Road	Other Road	5	0	15
4351	Palakkad	PALAKKAD	Kollenode	st pothampadam ayappa temple	SH 19,SH 58	State Highway	5	0	15
4352	Malappuram	MALAPPURAM	Manjeri	Medical College, Manjeri	SH 71	State Highway	5	0	15
4353	Kozhikode	KOZHIKODE CITY	Traffic City	Azhohavattom	Manikavu Mooryad Road	Other Road	5	0	15
4354	Kozhikode	KOZHIKODE CITY	Traffic City	Payyanakkal Juma Masjid	Old Military Road	Other Road	5	0	15
4355	Kozhikode	KOZHIKODE CITY	Traffic City	East Hill Junction	SH 54	State Highway	5	0	15
4356	Kozhikode	KOZHIKODE CITY	Traffic City	Poozattuparamba - Parivangadu Road Junction	Mooror Road	Other Road	5	0	15
4357	Wayanad	WAYANAD	Kambalakkad	Kambalakkad Bus Stop	Wayanad Road	State Highway	5	0	15
4358	Thiruvananthapuram	THIRUVANANTHAPURAM CITY	City Traffic	Kellesswaram Sree Mahadevar Temple	Pallichal - Vizhinjam Road	Other Road	5	0	15
4359	Thiruvananthapuram	THIRUVANANTHAPURAM RURAL	Neyyattinkara	Panayarakkunnu Road Junction	Balarapuram - Poovar Road	Other Road	5	0	15
4360	Thiruvananthapuram	THIRUVANANTHAPURAM RURAL	Varkala	Velliyazhachakavu Temple Varkala	Varkala - Cheruvannoor Road	Other Road	5	0	15
4361	Kollam	KOLLAM CITY	Paravoor PS	Coorayil Junction Bus Stop	Paravur-Panipally Road	Other Road	5	0	15
4362	Alappuzha	ALAPPUZHA	Anthiknal	Pullankulam Bus Stop	Cherthala Kanichukulangara Road	Other Road	5	0	15
4363	Ernakulam	ERNAKULAM RURAL	Perumbavoor	Asram Higher Secondary School Perumbav	SH 16	State Highway	5	0	15
4364	Thirissur	THRISUR CITY	Wadakkanchery	Kanirakrode	SH50	State Highway	5	0	15
4365	Thirissur	THRISUR RURAL	Chalakkudy	S.H College Bus Stop	Chalakudi Mala Rd	Other Road	5	0	15
4366	Palakkad	PALAKKAD	Cherpllassery	Arone Road Junction	Kozhikode - Malappuram - Palakkad Hwy	State Highway	5	0	15
4367	Kozhikode	KOZHIKODE RURAL	Balassery	Prathma 19	SH34	State Highway	5	0	15
4368	Thiruvananthapuram	THIRUVANANTHAPURAM CITY	City Traffic	Roseminivent	Valliyathura - Beemappally - Poonthura Road	Other Road	5	0	15
4369	Thiruvananthapuram	THIRUVANANTHAPURAM CITY	Mannanthala	Navajeavan Bethany School	Convent Road	Other Road	5	0	15
4370	Thiruvananthapuram	THIRUVANANTHAPURAM CITY	City Traffic	Eeswaravilasam Road Junction	Kochar Road	Other Road	5	0	15
4371	Thiruvananthapuram								



Sl No.	District	Police District	Name of Police Station	Place of Occurrence	Name of Road	Type of Road	Total Fatal and Grievous Injury Crashes	Total Fatalities	Crash Severity Index
4381	Kottayam	KOTTAYAM	Pala	SJCT	Bharananganam Pravathanam Road	Other Road	5	0	15
4382	Idukki	IDUKKI	Peerumedu	Marian College Kutikkanam	NH183	National Highway	5	0	15
4383	Idukki	IDUKKI	Vagamon	Kambipalam	SH14	State Highway	5	0	15
4384	Idukki	IDUKKI	Peruvanthanam	Temple Road Junction	NH183	National Highway	5	0	15
4385	Ernakulam	ERNAKULAM CITY	Jwalagiri Bus Stop	withrappuzha-Ponjessery Road	Other Road	5	0	15	
4386	Ernakulam	ERNAKULAM RURAL	Perumbavoor	Perumbavoor Puthencruz Road	Other Road	5	0	15	
4387	Ernakulam	ERNAKULAM RURAL	Angamaly	Pally Pady Mookkannur Bus Stop	Mookkannoor Ezhatumthangam Road	Other Road	5	0	15
4388	Thirissur	THIRISSUR CITY	Vadakkekkad	Kuzhigara Masjid	Punnayur Panchayath Road	Other Road	5	0	15
4389	Thirissur	THIRISSUR CITY	Olur	Chukkath Muthappan Bhagavathi Temple	Thirissur - Mookanikkara Road	Other Road	5	0	15
4390	Thirissur	THIRISSUR RURAL	Mathilakam	JTS Road Junction	Kothaparambu - Kara Road	Other Road	5	0	15
4391	Palakkad	PALAKKAD	Chellassery	Valayaparambu Juma Masjid	SH39	Other Road	5	0	15
4392	Palakkad	PALAKKAD	Kalladikode	Mappla School Kalladikode	NH966	National Highway	5	0	15
4393	Malappuram	MALAPPURAM	Manjeri	Thurakkal	Thurakkal Bypass	Other Road	5	0	15
4394	Malappuram	MALAPPURAM	Manikada	Tusker Road Junction	Anakkayam - Tirurkad Rd	Other Road	5	0	15
4395	Malappuram	MALAPPURAM	Pandikkad	Snehathiram Road Junction	Manjeri - Roor Road	Other Road	5	0	15
4396	Kozhikode	KOZHIOKODE CITY	Cheyayur	Parambil Kadavu Bridge	Parambil Bazar-Kannadikkal Road	Other Road	5	0	15
4397	Kozhikode	KOZHIOKODE RURAL	Kovilandy	Kannankadavu Road Junction	Kannur Road	Other Road	5	0	15
4398	Kozhikode	KOZHIOKODE RURAL	Vatakara	KSEB 110 KV sub station	Vatakara - Villapally Road	Other Road	5	0	15
4399	Kozhikode	KOZHIOKODE RURAL	Vatakara	Govt sanskrit HSS	Memunda Road	Other Road	5	0	15
4400	Kozhikode	KOZHIOKODE RURAL	Thamarassery	Chippilithode juma masjid	NH766	National Highway	5	0	15
4401	Kozhikode	KOZHIOKODE RURAL	Chompala	Near Vadakkara Block Office	NH965	National Highway	5	0	15
4402	Kannur	KANNUR	Meyy	Kannur Mile Bus Stop	Chakkal - Mayil - Kololam Road	Other Road	5	0	15
4403	Thiruvananthapuram	THIRUVANANTHAPURAM RURAL	Kallambalam	Masjid Pullumukku	Kallambalam - Vellalor - Nagaroor - Kilmanoor Road	Other Road	5	0	15
4404	Kollam	KOLLAM RURAL	Sasthamcottta PS	Parayil Mukku Masjid	Kollam - Theni Hwy	State Highway	5	0	15
4405	Kollam	KOLLAM RURAL	Kottarakkara PS	Moorthikavu Temple	NH744	National Highway	5	0	15
4406	Kollam	KOLLAM RURAL	Sasthamcottta PS	Pound JCT Road Junction	Kollam - Theni Hwy	State Highway	5	0	15
4407	Alappuzha	ALAPPUZHA	Pattanaikkudam	Andakkaranazhi Bus Stand	NH966	National Highway	5	0	15
4408	Alappuzha	ALAPPUZHA	Vemomay	St. Peter's Malankara Syrian Catholic Church	Kochikode - Chengannur Road	Other Road	5	0	15
4409	Alappuzha	ALAPPUZHA	Mannar	Puthuvilapadi - Cherinthalta Road Junction	Thattarambalam Mannar Rd	Other Road	5	0	15
4410	Kottayam	Kottayam	Kottayam West	Cheppunkal Bridge	SH 42	State Highway	5	0	15
4411	Kottayam	KOTTAYAM	Kaduthuruthy	Chirappuram	SH 40	State Highway	5	0	15
4412	Kottayam	KOTTAYAM	Pallickathodu	Elapunkal Edappally Road Junction	NH183	National Highway	5	0	15
4413	Idukki	IDUKKI	Nedumkandam	Chakkaram, Nedumkandam	SH 19	State Highway	5	0	15
4414	Ernakulam	ERNAKULAM CITY	Harbour	AVT Bus stop	Bristol Road	Other Road	5	0	15
4415	Ernakulam	ERNAKULAM RURAL	North Parur	Nandikulangara Bus Stop	Temple Street Mannam	Other Road	5	0	15
4416	Ernakulam	ERNAKULAM RURAL	Kunnathunadu	Vettoor Canal Junction	SH 41	State Highway	5	0	15
4417	Ernakulam	ERNAKULAM RURAL	Munambam	Ayamilly Mahadeva Temple Road Junction	Pallipuram Road	Other Road	5	0	15
4418	Thirissur	THIRISSUR CITY	Viyur	Near Milma, Puthiyapalam	Viyur - Kuttumuck - Thanikkudam Road	Other Road	5	0	15
4419	Palakkad	PALAKKAD	Cherlassery	Marigode-veeranangalam Road Jn	Kozhikode - Malappuram - Palakkad Hwy	State Highway	5	0	15
4420	Palakkad	PALAKKAD	Shomur	Vadannamkuzsi Mosque	SH23	State Highway	5	0	15
4421	Palakkad	PALAKKAD	Kollenode	Vatekkad	SH 58	State Highway	5	0	15
4422	Palakkad	PALAKKAD	Pattambi	Onqalur	SH 23	State Highway	5	0	15
4423	Palakkad	PALAKKAD	Walayar	Chullimada	NH454	National Highway	5	0	15
4424	Malappuram	MALAPPURAM	Valanchery	Bedargy Juma Masjid	SH 19	National Highway	5	0	15
4425	Malappuram	MALAPPURAM	Parappangadi	Balathiruthi Road Junction	Anangadi - Athanikkal	Other Road	5	0	15
4426	Malappuram	MALAPPURAM	Karipur Air port PS	Cherala Palam Bus Stop	SH65	State Highway	5	0	15
4427	Malappuram	MALAPPURAM	Tirur	Pulur Junction	Tirur - Puthathani Road	Other Road	5	0	15
4428	Kozhikode	KOZHIOKODE CITY	Chemmgand	Kothi Bridge	Beach Road	Other Road	5	0	15
4429	Kozhikode	KOZHIOKODE RURAL	Balassery	Kulirangal Thazhe Road Junction	SH24	State Highway	5	0	15
4430	Kozhikode	KOZHIOKODE RURAL	Perambra	Juma Masjid, Kakkad	SH 54	State Highway	5	0	15
4431	Kannur	KANNUR	Kathirur	Ukkas Motta	Ponniam Road	Other Road	5	0	15
4432	Kannur	KANNUR	Kannur Town	S Bazaar - Kannothumchal Road Junction	Thiras-Kakkad Road	Other Road	5	0	15
4433	Kannur	KANNUR	Mattannur	Sri Muthappan	Kannur - Mattannur Road	Other Road	5	0	15
4434	Kannur	KANNUR	Pancoor	Sree Puthoor Madappura	Pancoor - Puthoor Road	Other Road	5	0	15
4435	Thiruvananthapuram	THIRUVANANTHAPURAM RURAL	Kazhakkattom	Kazhakkattom - Al Ameen Central School	Kazhakkattom - Chennaykonni Road	Other Road	5	0	15
4436	Pathanamthitta	PATHANAMTHITTA	Rannay	Mothirayal	Other Road	Other Road	5	0	15
4437	Pathanamthitta	PATHANAMTHITTA	Pulikeezhu	Arackal Sarpakkavu Temple	SH6	State Highway	5	0	15
4438	Alappuzha	ALAPPUZHA	Cherthala	Mavinchuvadu Bus stop	Cherthala - Arookutty Rd	Other Road	5	0	15
4439	Alappuzha	ALAPPUZHA	Thirikkunnapuzha	AG Church Road Junction	Arattupuzha - Thirikkunnapuzha Rd	Other Road	5	0	15
4440	Kottayam	KOTTAYAM	Gandhinagar	Kasthurba Junction	Kottayam Medical College Bypass Road	Other Road	5	0	15
4441	Kottayam	KOTTAYAM	Postkunan	Funmaly - Ponkunnam Road	Other Road	5	0	15	
4442	Kottayam	KOTTAYAM	Rampuram	Temple Junction	Koottattukulam - Rampuram Road	Other Road	5	0	15
4443	Ernakulam	ERNAKULAM CITY	Fort Kochi	Veli Junction	K.J. Herschel Road	Other Road	5	0	15
4444	Ernakulam	ERNAKULAM CITY	Eloor	I.R.E Busstop	Methanam Road	Other Road	5	0	15
4445	Ernakulam	ERNAKULAM CITY	Mulavukad	Mulavukad North Busstop	NH966A	National Highway	5	0	15
4446	Ernakulam	ERNAKULAM RURAL	North Parur	Kadakkara Junction/School Busstop	Chakkalakkal Road	Other Road	5	0	15
4447	Ernakulam	ERNAKULAM RURAL	Nedumbassery	Thunthukulangudi Junction, Chowara	Kadai - Aluva Road	Other Road	5	0	15
4448	Ernakulam	ERNAKULAM RURAL	Piravom	Onakkoor Karayagapadi	SH42	State Highway	5	0	15
4449	Ernakulam	ERNAKULAM RURAL	Muvattupuzha	Perumattam Bus Stop	NH85	National Highway	5	0	15
4450	Ernakulam	ERNAKULAM RURAL	North Parur	St. Thomas Kottakavu Forane Church, North Parur	NH85	National Highway	5	0	15
4451	Thirissur	THIRISSUR CITY	Pavarratty	Varkkangudi Bus Stop	Shavakkad - Karjany - Peringottukara Road	Other Road	5	0	15
4452	Thirissur	THIRISSUR RURAL	Chalakkudy	Kochikudy	SH21	State Highway	5	0	15
4453	Thirissur	THIRISSUR RURAL	Varanathappally	Palikunnu Bus Stop	Ambalur - Varandarappilly - Palappilly Rd	Other Road	5	0	15
4454	Thirissur	THIRISSUR RURAL	Anthikad	Manakkody Bus Stop	SH75	State Highway	5	0	15
4455	Palakkad	PALAKKAD	Cherlassery	Kulakkad Shiva Temple Road Junction	Kozhikode - Malappuram - Palakkad Highway	Other Road	5	0	15
4456	Palakkad	PALAKKAD	Vadakkenchery	Cherathode	Vadakkenchery-Kozhakkenchery Road	Other Road	5	0	15
4457	Malappuram	MALAPPURAM	Tiruv	Salafi Masjid	Chappell - Tirur Road	Other Road	5	0	15
4458	Malappuram	MALAPPURAM	Malappuram	Malayala Manorama Junction	SH71	State Highway	5	0	15
4459	Kozhikode	KOZHIOKODE CITY	Feroke	Old Bank Bus Stop	Kadalundi Road	Other Road	5	0	15
4460	Kozhikode	KOZHIOKODE CITY	Kasaba Kozhikode	Sabeelussalam Masjid & Madrassa	Patelthazham Thalkkunnu Road	Other Road	5	0	15
4461	Kozhikode	KOZHIOKODE CITY	Town Kozhikode	Vallyangadi	Cherooty Road	Other Road	5	0	15
4462	Kozhikode	KOZHIOKODE RURAL	Mukkum	Sacred Heart Church Mukkam	SH34	State Highway	5	0	15
4463	Kozhikode	KOZHIOKODE RURAL	Thiruvambady	Kunthi Juma Masjid	Kothamangalam - Perumbarkuthu Road	Other Road	5	0	15
4464	Kozhikode	KOZHIOKODE RURAL	Edachery	KSEB Road Junction	Vatakara - Nadapuram - Thottilpalam Road	Other Road	5	0	15
4465	Wayanad	WAYANAD	Vythiri	Juma masjid chundel	NH966	Other Road	5	0	15
4466	Kannur	KANNUR	Chocky	Masjid Noor	SH38	State Highway	5	0	15
4467	Kannur	KANNUR	Dharmadam	Mannayad Mahal Muslim Juma Masjid	NH66	National Highway	5	0	15
4468	Kasaragod	KASARAGOD	Keseragod	Arafa road junction	NH66	National Highway	5	0	15
4469	Kasaragod	KASARAGOD	Badladka	Muhyathdeen Juma Masjid Neerchal	Kumbala-Badladka Rd	Other Road	5	0	15
4470	Thiruvananthapuram	THIRUVANANTHAPURAM CITY	Kazhakkuttom	St.Mary's Malankara Catholic Church, Channarayana	Kazhakkuttom - Thakod Rd	Other Road	5	0	15
4471	Thiruvananthapuram	THIRUVANANTHAPURAM RURAL	Pangoode	Kallara Govt. Hospital, Thumbe	Kallara Thumbe Road	Other Road	5	0	15
4472	Thiruvananthapuram	THIRUVANANTHAPURAM RURAL	Kattakkada	Punnamkalkulam Junction	Kattakkada Kottoor Rd	Other Road	5	0	15
4473	Thiruvananthapuram	THIRUVANANTHAPURAM RURAL	Nedumangad	Sazhakkudy Vembayam Rodu Nedumangad	SH47	State Highway	5	0	15
4474	Kollam	KOLLAM CITY	Chavara Thekkumbhagam	St. Joseph's Roman Catholic (Latin Rite) Church	Neendikkara - Chinnakkada Rd	Other Road	5	0	15
4475	Kollam	KOLLAM RURAL	Puthoor PS	St. Joseph's Syro Malabar Church Vallabha	Kallada - Puthoor Rd	Other Road	5	0	15
4476	Pathanamthitta	PATHANAMTHITTA	Perunadu	Maniyar Bus Stop	Vadasseriikkara - Chittar Rd	Other Road	5	0	15
4477	Alappuzha	ALAPPUZHA	Punnappa	Thampuram Rd junction, Kalacode	NH66	National Highway	5	0	15
4478	Alappuzha	ALAPPUZHA	Mannachery	Perumena busstop	Viavannu Varan Jct Rd	Other Road	5	0	15
4479	Kottayam	KOTTAYAM	Kuravilangudi	Uzhavoor - Karuneechi Rd junction	Pamapady - Panisadapally Rd	Other Road	5	0	15
4480	Idukki	IDUKKI	Kalki	Karimnagar-Vannangam Rd junction	Vannangam-Kaliyur Road	Other Road	5	0	15
4481	Idukki	IDUKKI	Kangar	St Dharma Shastha Devi Temple,Saramuk	SH33	State Highway	5	0	15
4482	Idukki	IDUKKI	Karimnannoor	Udumbannoor Bus Stop	SH41	State Highway	5	0	15
4483	Ernakulam	ERNAKULAM RURAL	Nedumbassery	St.George Church Shrine	Kariyad - Airport - Mattoor Rd	Other Road	5	0	15
4484	Ernakulam	ERNAKULAM RURAL	Perumbavoor	Thottappadangudi Busstop	Perumbavoor Puthencruz Rd	Other Road	5	0	15
4485	Ernakulam	ERNAKULAM RURAL	Kothamangalam	Chakkal Erappu busstop	Kothamangalam - Perumbarkuthu Road	Other Road	5	0	15
4486	Thirissur	THIRISSUR CITY	Viyur	Attore	Attore School Rd	Other Road	5	0	15
4487	Thirissur	THIRISSUR RURAL	Irinjilakkuda	AKP Junction	Chemmandam Rd	Other Road	5	0	15
4488	Thirissur	THIRISSUR RURAL	Chalakkudy	Panamilly Memorial Government College	Potta - Elanpira Rd	Other Road	5	0	15
4489	Malappuram	MALAPPURAM	Ponnani	Kandanakam - Anakkara Rd Junction	SH69	State Highway	5	0	15
4490	Malappuram	MALAPPURAM	Nilembur	Ayyappal Rd Junction	SH36	State Highway	5	0	15
4491	Malappuram	MALAPPURAM	Malappuram	West Kodur Bus stop	SH71	State Highway	5	0	15
4492	Malappuram	MALAPPURAM	Manikada	Salafi Masjid Anpra	Anakkayam - Tirurkad Rd	Other Road	5	0	15
4493	Kozhikode	KOZHIOKODE RURAL	Thotilpalam	SirajulHuda Juma masjid	SH54	State Highway	5	0	15
4494	Kozhikode	KOZHIOKODE RURAL	Mukkum	Karassery junction	SH34	State Highway	5	0	15
4495	Kozhikode	KOZHIOKODE RURAL	Kovilandy	Bus stop post office,Kovilandy - Edavanna	SH34	State Highway	5	0	15
4496	Wayanad	WAYANAD	Mananthavady	St. Thomas Church, Mananthavady	Karikkulam - Mananthavady Rd	Other Road	5	0	15
4497	Kannur	KANNUR	Taliparamba	Valipara Rd junction	SH36	State Highway	5	0	15
4498	Kasaragod	KASARAGOD	Hosdurg	Mutunthala - Kanhangad Rd	Palayi - Kanhangad Rd	Other Road	5	0	15
4499	Thiruvananthapuram	THIRUVANANTHAPURAM CITY	Thiruvallam	Vandithadam Bus Stop	Pachalloor Punkulam Rd	Other Road	5	0	15
4500	Thiruvananthapuram	THIRUVANANTHAPURAM CITY	Thumba	Veli Church Junction Bus Stop	Veli - Perumathura Rd	Other Road	5	0	15
4501	Thiruvananthapuram	THIRUVANANTHAPURAM CITY	Thunee	Kulathoor junction	Sreekariyann - Kazhakkulam Rd	Other Road	5	0	15
4502	Thiruvananthapuram	THIRUVANANTHAPURAM CITY	Perorkada	Perorkada Bhagavathi temple	Perorkada Manikanteswaram Nettayam Rd	Other Road	5	0	15
4503	Thiruvananthapuram	THIRUVANANTHAPURAM RURAL	Nedumangad	Valikkode Junction	SH2	State Highway	5	0	15
4504	Thiruvananthapuram	THIRUVANANTHAPURAM RURAL	Vellarada	The Pentecostal mission,Panachamodu	Parassala Vellarada Rd	Other Road	5	0	15
4505	Kollam	KOLLAM CITY	Kannanelure PS	puthenkada junction, kulappadam	Kulappadam Road	Other Road	5	0	15
4506	Kollam	KOLLAM RURAL	Pathanapuram PS	Mount Tabo Dayara	Kunnikode - Pathanapuram Rd	Other Road	5	0	15
4507	Pathanamthitta	PATHANAMTHITTA	Kopuram	Thuduvai junction	Thuduvai - Vennikulam - Thadyoor - Ranji Rd	Other Road	5	0	15
4508	Pathanamthitta	PATHANAMTHITTA	Thiruvalla	Poyyapadi Bus Stop	SH7	State Highway	5	0	15
4509	Pathanamthitta	PATHANAMTHITTA	Thiruvalla	Nellad Junction Thiruvalla	SH7	State Highway	5	0	15
4510	Alappuzha	ALAPPUZHA	Mannachery	Cheriva Kalavoor Temple	NH66	National Highway	5	0	15
4511	Alappuzha	ALAPPUZHA	Kanakakunnu	Kochiyude Jetty Sree narayana Temple	Pullikulanganara - Kochiyude Jetty Rd	Other Road	5	0	15
4512	Kottayam	KOTTAYAM	Thirikkodithanam	Nethaly - Mercy Home Rd junction	Changanjassery - Vazhoor Rd	Other Road	5	0	15
4513	Kottayam	KOTTAYAM	Erattupetta	Kayoor School	Kayoor-Pleasant	Other Road	5	0	15
4514	Ernakulam	ERNAKULAM CITY	Mattancherry	Koovapadam junction	Jawahar road	Other Road	5	0	15
4515	Ernakulam	ERNAKULAM CITY	Palluruthy Kasaba	Thangal Nagar Junction	Choice Rd, Thanghal Nagar	Other Road	5	0	15
4516	Ernakulam	ERNAKULAM RURAL	Edathala	Kombara junction	NAD Rd, Edathala	Other Road	5	0	15
4517	Ernakulam	ERNAKULAM							



Sl No.	District	Police District	Name of Police Station	Place of Occurrence	Name of Road	Type of Road	Total Fatal and Grievous Injury Crashes	Total Fatalities	Crash Severity Index
4527	Kasaragod	KASARAGOD	Hosdurg	Sree Ram Temple Mavungal	NH66	National Highway	5	0	15
4528	Thiruvananthapuram	THIRUVANANTHAPURAM RURAL	Maransalloor	Kandata Bus Stop	Vizhinjam - Balarampuram - Kattakkada Rd	Other Road	5	0	15
4529	Thiruvananthapuram	THIRUVANANTHAPURAM RURAL	Venjarammood	Sree Gokulam Medical College And Research	Aalamthara - Bhoothamadakki Rd	Other Road	5	0	15
4530	Thiruvananthapuram	THIRUVANANTHAPURAM RURAL	Kattakkada	PNM Hospital road junction	Thiruvananthapuram - Neyyar Dam Rd	Other Road	5	0	15
4531	Thiruvananthapuram	THIRUVANANTHAPURAM RURAL	Venjarammood	PMI Chnuch	Vamanapuram - Palode Rd	Other Road	5	0	15
4532	Kollam	KOLLAM CITY	Chavara Thekkumbhagam	Nadakkavu Junction Bus Stop,Thekkumbha	Mukkada Mukku Market Ln	Other Road	5	0	15
4533	Alappuzha	ALAPPUZHA	Nooranadu	Cherukara Shetram Devi temple	SH5	State Highway	5	0	15
4534	Idukki	IDUKKI	Rajakkadu	Daivamatha Church	Rajakkad - Pooppara Rd	Other Road	5	0	15
4535	Ernakulam	ERNAKULAM RURAL	Kalady	Eetakadavu Busstop	Kalady Malayattoor Road	Other Road	5	0	15
4536	Ernakulam	ERNAKULAM RURAL	Aluva	Mahilalavam School	Mahilalavam Rd	Other Road	5	0	15
4537	Ernakulam	ERNAKULAM RURAL	Vadakkekkara	Shappagady busstop	NH66	National Highway	5	0	15
4538	Ernakulam	ERNAKULAM RURAL	Angamaly	Assisi Rd junction	NH544	National Highway	5	0	15
4539	Thrissur	THRISSUR CITY	Chavakkad	Mamabazar Bus Stop	Chavakkad - Kanjany - Peringottukara Rd	Other Road	5	0	15
4540	Palakkad	PALAKKAD	Mankara	Madassery Road Junction	SH69	State Highway	5	0	15
4541	Palakkad	PALAKKAD	Kalladikode	Siruvani Junction Edakkurussi	NH966	National Highway	5	0	15
4542	Kozhikode	KOZHIKODE RURAL	Payyoli	Masjid Thapwa,Thurayur	Iringsal - Narakkod Rd	Other Road	5	0	15
4543	Kozhikode	KOZHIKODE RURAL	Atholi	Uliveri Juma Masjid	SH54	State Highway	5	0	15
4544	Kozhikode	KOZHIKODE RURAL	Vatakara	Mavannur Juma Masjid	Vatakara - Villiapally - Thanneermoorthal - Chelakk	Other Road	5	0	15
4545	Kannur	KANNUR	Pariyaram MC PS	Vilayancode Siva Temple	NH66	National Highway	5	0	15
4546	Kasaragod	KASARAGOD	Hosdurg	Kanhangad South Bus Stop	NH66	National Highway	5	0	15
4547	Pathanamthitta	PATHANAMTHITTA	Koipuram	Municipal Junction Pullad, Thiruvalla	SH7	State Highway	5	0	15
4548	Pathanamthitta	PATHANAMTHITTA	Pandalam	Thunjanom Bus Stop	Pandalam - Kaipattoor Road	Other Road	5	0	15
4549	Alappuzha	ALAPPUZHA	Nooranadu	Chavadi junction	NH183	National Highway	5	0	15
4550	Kottayam	KOTTAYAM	Chingavanam	Kurichy-Pathanmattam Rd junction	Chethupuzha Kurichy Rd	Other Road	5	0	15
4551	Idukki	IDUKKI	Kattappana	Asramam Training College And Hospital Va	NH185	National Highway	5	0	15
4552	Ernakulam	ERNAKULAM CITY	Ernakulam Town North	Puthiya road junction	LFC Rd	Other Road	5	0	15
4553	Ernakulam	ERNAKULAM RURAL	Chottanikkara	Vennikulam junction	Vennikulam - Piravam Rd	Other Road	5	0	15
4554	Thrissur	THRISSUR CITY	Kunnamkulam	Safai Masjid Kechery	SH176	State Highway	5	0	15
4555	Thrissur	THRISSUR RURAL	Irinjalakkuda	Pullur School	SH61	State Highway	5	0	15
4556	Malappuram	MALAPPURAM	Tirur	Thazepalam busstop	SH71	State Highway	5	0	15
4557	Kannur	KANNUR	Innikur	Mamanikkunnu Sri Mahadevi Temple busstop	SH36	State Highway	5	0	15
4558	Thiruvananthapuram	THIRUVANANTHAPURAM RURAL	Neyyattinkara	Marthoma Church, Neyyattinkara	Neyyattinkara Kattakkada Rd	Other Road	5	0	15
4559	Kollam	KOLLAM RURAL	Pooypally PS	Chenkulam busstop	Ayoor Ithikkara Rd	Other Road	5	0	15
4560	Kottayam	KOTTAYAM	Ertipuzetta	Perinoulam Bridge	Poonjar - Pennanalam Road	Other Road	5	0	15
4561	Idukki	IDUKKI	Peruvanantham	36th Mile	NH183	National Highway	5	0	15
4562	Ernakulam	ERNAKULAM CITY	Eloor	Fact Market busstop	Eloor road	Other Road	5	0	15
4563	Ernakulam	ERNAKULAM RURAL	Oonnukal	Nerlamangalam Bus Stand	NH85	National Highway	5	0	15
4564	Ernakulam	ERNAKULAM RURAL	Puthencruz	Athary Bus Stop	Puthenkulish Vandipetta Rd	Other Road	5	0	15
4565	Thiruvananthapuram	THIRUVANANTHAPURAM RURAL	Kadakkavoor	Juma Masjid,Alamcode	Alamcode Kadakkavoor Anchuthengu Road	Other Road	5	0	15
4566	Thiruvananthapuram	THIRUVANANTHAPURAM RURAL	Malayinkil	Malayam Bus Stop	Pappanamcode Malayinkeezhu Rd	Other Road	5	0	15
4567	Kollam	KOLLAM RURAL	Kottarakkara PS	Shilpa Regency, Inchakkad	SH1	State Highway	5	0	15
4568	Thrissur	THRISSUR CITY	Wadakkanchery	Punnamparambu centre	Machad Thankudam Rd	Other Road	5	0	15
4569	Thrissur	THRISSUR RURAL	Kattoor	Kizhuthani Centre Bus Stop	Irinjalakuda Kattoor Rd	Other Road	5	0	15
4570	Kozhikode	KOZHIKODE CITY	Kasaba Kozhikode	Calicut busstop	MM Ali Rd - CP Bazar, Palayam	Other Road	5	0	15
4571	Thiruvananthapuram	THIRUVANANTHAPURAM RURAL	Pangode	Thanniyam Stadium Rd junction	Vamanapuram - Palode Rd	Other Road	5	0	15
4572	Kollam	KOLLAM CITY	Kollam East PS	Parvathyar Junction	Kollam-Ayoor Rd	Other Road	5	0	15
4573	Kollam	KOLLAM RURAL	Kunnikode PS	Vilakudy Bus Stop	NH744	National Highway	5	0	15
4574	Alappuzha	ALAPPUZHA	Kayamkulam	Medamukkk Junction	Kayamkulam - Karthikappally Rd	Other Road	5	0	15
4575	Kozhikode	KOZHIKODE CITY	Town Kozhikode	Big Bazaar Rd junction	Beach Rd, Mananchira	Other Road	5	0	15
4576	Kozhikode	KOZHIKODE RURAL	Peruvannamoochi	St. Antony's Church, Chakkittapara	Chakkittapara Narinada Rd	Other Road	5	0	15
4577	Thiruvananthapuram	THIRUVANANTHAPURAM RURAL	Attingal	Avanavanchery Bus Stop	SH47	State Highway	5	0	15
4578	Thrissur	THRISSUR CITY	Peramangalam	Manapady Thadathil Vishnumaya Temple	SH69	State Highway	5	0	15
4579	Palakkad	PALAKKAD	Sreekrishnapuram	H.S.S Sreekrishnapuram	Ottappalam Mannarkkad Rd	Other Road	5	0	15
4580	Alappuzha	ALAPPUZHA	Venmony	Alacode Sree Bala Subramanya Swami Temple	NH183	National Highway	5	0	15
4581	Thiruvananthapuram	THIRUVANANTHAPURAM RURAL	Kadimankulam	Channarkara bridge	Padinjattumukku - Channarkara Rd	Other Road	5	0	15
4582	Ernakulam	ERNAKULAM CITY	Fort Kochi	Ashwasa bhavan junction	St John Pattom Rd	Other Road	5	0	15
4583	Thrissur	THRISSUR CITY	Guruvayoor	Thozhiyoor - High School Rd junction	SH62	State Highway	5	0	15
4584	Thrissur	THRISSUR RURAL	Chalakudy	Chakrapani junction	SH21	State Highway	5	0	15
4585	Thiruvananthapuram	THIRUVANANTHAPURAM RURAL	Aryanaad	Eliyavoor-Vellandam Bridge	SH45	State Highway	5	0	15
4586	Thrissur	THRISSUR CITY	Kunnankulam	Chowannur Block Office Rd Junction	SH69	State Highway	5	0	15
4587	Thiruvananthapuram	THIRUVANANTHAPURAM RURAL	Kadimankulam	Perumathura City Mosque	Val - Perumathura Rd	Other Road	5	0	15
4588	Alappuzha	ALAPPUZHA	Mavelikkara	Guru Mandhiram,Mavelikkara	Kochikkal Mavelikkara Rd	Other Road	5	0	15
4589	Thiruvananthapuram	THIRUVANANTHAPURAM RURAL	Attingal	Palamoodu Bus Stop	NH66	National Highway	5	0	15
4590	Ernakulam	ERNAKULAM RURAL	Piravom	Piravom Bridge	Arakkunnam - Piravom Rd	Other Road	5	0	15
4591	Malappuram	MALAPPURAM	Parappanangadi	Thacharakkal Rd junction	Tirur - Kadalundi Rd	Other Road	5	0	15
4592	Kozhikode	KOZHIKODE RURAL	Tamarassery	PC Mukku Bus Stop	SH34	State Highway	5	0	15



**Annexure 6: List of Crash Black-spots identified in 2021 with geographical coordinates of the indicative centroid of blackspot**



Sl No.	District	Police District	Name of Police Station	Place of Occurrence	Name of Road	Type of Road	Latitude	Longitude	Crash Severity Index
1	Kollam	KOLLAM CITY	Karunagappally PS	Karunagappally Junction	NH66	National Highway	9.05348	76.535327	221
2	Kollam	KOLLAM RURAL	Kottarakkara PS	Putamom Junction	NH744	National Highway	9.005829	76.782696	218
3	Alappuzha	ALAPPUZHA	Nooranadu	Charummoodu Junction	SH5	State Highway	9.173219	76.608018	215
4	Malappuram	MALAPPURAM	Kuttippuram	Kuttippuram	NH66	National Highway	10.843018	76.030321	210
5	Ernakulam	ERNAKULAM RURAL	Angamaly	Angamaly Junction	NH544	National Highway	10.194054	76.386506	202
6	Ernakulam	ERNAKULAM RURAL	Nedumbassery	Athani Junction	NH544	National Highway	10.154856	76.354877	195
7	Kollam	KOLLAM CITY	Kilikkollur PS	Kallanthhazham Junction	NH66	National Highway	8.994292	76.622781	194
8	Thirissur	THIRISSUR CITY	Kunnankulam	Kunnankulam	SH69	State Highway	10.650425	76.070117	189
9	Alappuzha	ALAPPUZHA	Aroor	Aroor Junction	NH66	National Highway	9.876224	76.304066	187
10	Thiruvananthapuram	THIRUVANANTHAPURAM CITY	Fort	Attakkulangara Junction	NH66	National Highway	8.47804	76.9479	185
11	Thiruvananthapuram	THIRUVANANTHAPURAM CITY	Medical College	Medical College Trivandrum Junction		Other Road	8.521836	76.928922	184
12	Thiruvananthapuram	THIRUVANANTHAPURAM RURAL	Attingal	Alamcode Junction	NH66	National Highway	8.720759	76.81274	183
13	Ernakulam	ERNAKULAM CITY	Kalamassery	CUSAT Junction	NH544	National Highway	10.04634	76.318029	183
14	Thirissur	THIRISSUR RURAL	Pudukkud	Ambaloor Junction	NH544	National Highway	10.434288	76.265712	181
15	Ernakulam	ERNAKULAM CITY	Traffic East PS	Edappally Signal Junction	NH66	National Highway	10.025164	76.307323	180
16	Kollam	KOLLAM CITY	Chathanoor PS	Chathanoor Junction	NH66	National Highway	8.863272	76.715823	179
17	Thiruvananthapuram	THIRUVANANTHAPURAM RURAL	Attingal	Attingal Junction	NH66	National Highway	8.695	76.8185	179
18	Alappuzha	ALAPPUZHA	Haripad	Nangiarkulangara Junction	NH66	National Highway	9.259509	76.463212	173
19	Thiruvananthapuram	THIRUVANANTHAPURAM RURAL	Balarampuram	New Balarampuram Junction	NH66	National Highway	8.425515	77.044983	172
20	Ernakulam	ERNAKULAM CITY	Palluruthy Kasaba	BOT Bridge Junction Thoppumpady	Aroor Thoppumpady Road (Old NH)	Other Road	9.930526	76.267948	172
21	Thirissur	THIRISSUR RURAL	Pudukkud	Pudukkud Junction	NH544	National Highway	10.434282	76.26997	170
22	Alappuzha	ALAPPUZHA	Kayamkulam	Kareekulangara Elassery Junction	NH66	National Highway	9.192878	76.486772	170
23	Kollam	KOLLAM CITY	Kollam East PS	Taluk Kachery Junction	Chinnakkada - High School Jun Road - Old NH	Other Road	8.889267	76.58531	169
24	Thiruvananthapuram	THIRUVANANTHAPURAM CITY	City Traffic	Karamana Junction	NH66	National Highway	8.481159	76.965194	168
25	Thiruvananthapuram	THIRUVANANTHAPURAM CITY	Karamana	Pappanamcode Junction	NH66	National Highway	8.470033	76.980743	167
26	Thiruvananthapuram	THIRUVANANTHAPURAM RURAL	Attingal	Poovanpara Bridge	NH66	National Highway	8.708392	76.814027	166
27	Kottayam	KOTTAYAM	Traffic Kottayam	Central Junction/Thirunakkara Bus Stand	NH183	National Highway	9.590239	76.522392	164
28	Alappuzha	ALAPPUZHA	Kareekulangara	Marthoma Church Cheppad	NH66	National Highway	9.235081	76.472119	164
29	Kozhikode	KOZHIKODE CITY	Traffic City	Pantheerankavu Junction	NH66	National Highway	11.230611	75.851683	163
30	Kottayam	KOTTAYAM	Ettumanoor	Ettumanoor Junction	SH1	State Highway	9.70597	76.55845	163
31	Ernakulam	ERNAKULAM CITY	Ernakulam Town North	Kaloor Junction	Banerji Road	Other Road	9.93676	76.290628	163
32	Thiruvananthapuram	THIRUVANANTHAPURAM RURAL	Kallambalam	Kallambalam Junction	NH66	National Highway	8.764193	76.790889	163
33	Ernakulam	ERNAKULAM RURAL	North Parur	Perumpadanna Bridge	Republic Road	Other Road	10.143351	76.214107	156
34	Thirissur	THIRISSUR CITY	Peramangalam	Amala Nagar Junction	SH69	State Highway	10.56218	76.168763	155
35	Alappuzha	ALAPPUZHA	Kareekulangara	Rampapuram Junction	NH66	National Highway	9.21799	76.478562	155
36	Ernakulam	ERNAKULAM CITY	Palarivettom	Chakkarakkarambulla Junction	NH66	National Highway	10.312438	76.315938	154
37	Kozhikode	KOZHIKODE CITY	Town Kozhikode	Mavor Road Junction	Mavor Road Jn - Mananchira	Other Road	11.256885	75.780367	154
38	Alappuzha	ALAPPUZHA	Ambalapuzha	Bhairavamsi Temple, Ambalapuzha	NH66	National Highway	9.376801	76.358017	151
39	Alappuzha	ALAPPUZHA	Mannachery	Valavanadu Colgate Junction	NH66	National Highway	9.591473	76.327639	150
40	Ernakulam	ERNAKULAM RURAL	Angamaly	Karukutty Junction/Karukutty Kappela Junction	SH19	State Highway	10.225052	76.375474	150
41	Thiruvananthapuram	THIRUVANANTHAPURAM RURAL	Mangalapuram	16th Mile Junction	NH66	National Highway	8.640844	76.844285	149
42	Thirissur	THIRISSUR CITY	Thirissur Town East	Matrubhumi Roundabout	Municipal Office Road	Other Road	10.515562	76.215791	149
43	Kollam	KOLLAM CITY	Parippally PS	Parippally Junction	NH66	National Highway	8.312438	76.758821	149
44	Kollam	KOLLAM RURAL	Chadayamangalam PS	Mahadeva Temple, Chadayamangalam	SH1	State Highway	8.872	76.86936	149
45	Ernakulam	ERNAKULAM RURAL	Njarakkal	Malappuram Junction	SH63	State Highway	10.020479	76.22497	149
46	Kollam	KOLLAM CITY	Ochira PS	Block Junction Changankulangara	NH66	National Highway	9.110141	76.519545	146
47	Alappuzha	ALAPPUZHA	Kurathikad	Kattanam Junction	SH5	State Highway	9.17698	76.563735	146
48	Ernakulam	ERNAKULAM CITY	Panagad	Kundannoor Junction	NH66	National Highway	9.937136	76.318999	145
49	Alappuzha	ALAPPUZHA	Aroor	Eramallur-Ezhippuzha Junction	NH66	National Highway	9.823692	76.310813	144
50	Ernakulam	ERNAKULAM CITY	Traffic East PS	Museum of Kerala History Pathadipalam	NH544	National Highway	10.037069	76.315946	144
51	Thiruvananthapuram	THIRUVANANTHAPURAM CITY	Kazhakkuttom	Kazhakkuttom	NH66	National Highway	8.568553	76.872245	144
52	Thiruvananthapuram	THIRUVANANTHAPURAM RURAL	Mangalapuram	Aalumoodu Junction	NH66	National Highway	8.589016	76.857856	143
53	Thirissur	THIRISSUR RURAL	Chalakkudy	Court Junction, Chalakkudy	NH544	National Highway	10.306856	76.334065	143
54	Kollam	KOLLAM CITY	Karunagappally PS	Puthiyakavu Market Junction	NH66	National Highway	9.075908	76.532704	142
55	Ernakulam	ERNAKULAM RURAL	Perumbavoor	MC Junction Perumbavoor	SH16	State Highway	10.114679	76.475661	141
56	Ernakulam	ERNAKULAM CITY	Kadavanthra	Vyttila Junction	NH66	National Highway	9.968115	76.317173	141
57	Ernakulam	ERNAKULAM RURAL	Njarakkal	Nayarambalam Bridge	SH63	State Highway	10.066428	76.213914	141
58	Pathanamthitta	PATHANAMTHITTA	Koipuram	Muttumom	SH7	State Highway	9.364727	76.864245	140
59	Thiruvananthapuram	THIRUVANANTHAPURAM CITY	City Traffic	Kallippalam Roundabout	NH66	National Highway	8.481424	76.958896	139
60	Kollam	KOLLAM CITY	Kollam Traffic PS	Thattamala Junction	NH66	National Highway	8.872198	76.638424	136
61	Kollam	KOLLAM CITY	Ochira PS	Vavvakkavu Junction	NH66	National Highway	9.101126	76.523107	136
62	Thiruvananthapuram	THIRUVANANTHAPURAM CITY	Museum	College of Fine Arts, Palayam	MG Road	Other Road	8.504742	76.951209	136
63	Ernakulam	ERNAKULAM CITY	Kalamassery	HMT (TVS Road) Junction Kalamassery	NH544	National Highway	10.050623	76.319696	136
64	Kollam	KOLLAM RURAL	Chadayamangalam PS	Aroor Junction	NH66	State Highway	8.897394	76.363862	136
65	Ernakulam	ERNAKULAM RURAL	Angamaly	Karyamparambu Signal Junction	NH544	National Highway	10.209701	76.381965	134
66	Alappuzha	ALAPPUZHA	Aroor	Karyamparambu Junction	NH66	National Highway	9.867392	76.304988	134
67	Thiruvananthapuram	THIRUVANANTHAPURAM RURAL	Kilmanoor	Kilmanoor Central Junction	SH1	State Highway	8.769514	76.882719	133
68	Ernakulam	ERNAKULAM RURAL	Varapuzha	Shappappuzha Junction	NH66	National Highway	10.084152	76.270416	133
69	Kollam	KOLLAM CITY	Kottiyam PS	Kottiyam Junction	NH66	National Highway	8.865948	76.669723	132
70	Kozhikode	KOZHIKODE RURAL	Vatakara	Vatakara New Bus Stand Junction	NH66	National Highway	11.595012	75.94285	132
71	Pathanamthitta	PATHANAMTHITTA	Adoor	Central Junction Adoor	NH183A	National Highway	9.15136	76.734237	132
72	Ernakulam	ERNAKULAM RURAL	Varapuzha	Varapuzha Bridge	NH66	National Highway	10.072705	76.281925	131
73	Ernakulam	ERNAKULAM RURAL	Kurupumpady	Pulluvazhy Bus stop	SH1	State Highway	10.084236	76.502492	131
74	Kollam	KOLLAM CITY	Kollam East PS	Chinnakkada Roundabout	NH744	National Highway	8.886391	76.590757	131
75	Alappuzha	ALAPPUZHA	Haripad	Narakathara Junction	NH66	National Highway	9.284251	76.440409	130
76	Thiruvananthapuram	THIRUVANANTHAPURAM CITY	Nemom	Vellayani Junction	NH66	National Highway	8.456814	77.000062	130
77	Kollam	KOLLAM CITY	Kollam East PS	Ayathil Bus stop (Junction)	NH66	National Highway	8.890978	76.63008	128
78	Kollam	KOLLAM RURAL	Kadakkal PS	GHSSS Chithira	NH66	Other Road	8.81405	76.86719	128
79	Kollam	KOLLAM CITY	Karunagappally PS	Kor. Taluk Headquarters Hospital Junction	NH66	National Highway	9.343462	76.534859	128
80	Kollam	KOLLAM RURAL	Kottarakkara PS	Valakom MLA Junction	SH1	State Highway	8.95767	76.841404	128
81	Ernakulam	ERNAKULAM CITY	Maradu	Thykkoodam Bridge	NH66	National Highway	9.956038	76.318424	126
82	Ernakulam	ERNAKULAM CITY	Traffic West PS	Thoppumpady Junction	SH66	State Highway	9.935442	76.263177	126
83	Thiruvananthapuram	THIRUVANANTHAPURAM CITY	Pettah	Pettah Junction	Palayam - Airport Road	Other Road	8.495765	76.930584	126
84	Thirissur	THIRISSUR CITY	Thirissur Town East	District Hospital Junction Thirissur	SH22	State Highway	10.522453	76.215068	126
85	Alappuzha	ALAPPUZHA	Aroor	Aroor Pump	NH66	National Highway	9.859351	76.363862	126
86	Thirissur	THIRISSUR RURAL	Koratty	Muningsh Junction	NH544	National Highway	10.2828	76.3434	126
87	Alappuzha	ALAPPUZHA	Kayamkulam	Oachira Junction (Thamarakulam Rd Junction)	NH66	National Highway	9.138735	76.512198	125
88	Alappuzha	ALAPPUZHA	Kayamkulam	Kayamkulam Junction	NH66	National Highway	9.170782	76.497876	125
89	Pathanamthitta	PATHANAMTHITTA	Thiruvalla	Kuttoor Junction	NH183	National Highway	9.357864	76.589255	124
90	Thiruvananthapuram	THIRUVANANTHAPURAM CITY	Kazhakkuttom	Kazhakkuttom Junction	NH66	National Highway	8.565762	76.874895	124
91	Kottayam	KOTTAYAM	Gandhinagar	Nagambadam Bridge	SH1	State Highway	9.59821	76.528226	124
92	Kollam	KOLLAM CITY	Chathanoor PS	Ittikhara Bus Stop (Junction)	NH66	National Highway	8.863341	76.697686	123
93	Kozhikode	KOZHIKODE CITY	Nadakkav	Erathipalam Junction	SH54	State Highway	11.278064	75.745451	123
94	Pathanamthitta	PATHANAMTHITTA	Thiruvalla	SCS Junction Thiruvalla	NH183	National Highway	9.385237	76.574964	122
95	Thiruvananthapuram	THIRUVANANTHAPURAM CITY	City Traffic	Pravachambalam Junction	NH66	National Highway	8.448616	77.012829	122
96	Pathanamthitta	PATHANAMTHITTA	Enathu Bridge	Enathu Bridge	SH1	State Highway	9.090893	76.753937	122
97	Kollam	KOLLAM RURAL	Kundara PS	Perumpuzha Junction	Kottiyam-Kundara Road	Other Road	8.9386	76.678809	121
98	Ernakulam	ERNAKULAM CITY	Traffic East PS	Premier Junction Kalamassery	NH544	National Highway	10.062013	76.32324	121
99	Kollam	KOLLAM RURAL	Sasthamcotta PS	Sasthamkotta Junction	NH183A	National Highway	9.934447	76.625166	121
100	Alappuzha	ALAPPUZHA	Haripad	Haripad Bus stop	NH66	National Highway	9.279463	76.459136	120
101	Thiruvananthapuram	THIRUVANANTHAPURAM CITY	City Traffic	MGM School, Kuzhivila	NH66	National Highway	8.525113	76.889907	120
102	Alappuzha	ALAPPUZHA	Alappuzha South	Collectorate Junction	Old NH	Other Road	9.49428	76.329131	120
103	Kottayam	KOTTAYAM	Chingavanam	Mulamkuzha Junction	NH183	National Highway	9.558145	76.515198	119
104	Ernakulam	ERNAKULAM CITY	Traffic East PS	INTUC Junction/Nettoor Junction	NH66	National Highway	9.926933	76.317698	118
105	Thirissur	THIRISSUR RURAL	Chalakkudy	South Junction Chalakkudy	NH544	National Highway	10.302402	76.365655	118
106	Palakkad	PALAKKAD	Palakkad Town South	Sekharapuram	NH66	National Highway	10.785518	76.656555	117
107	Thiruvananthapuram	THIRUVANANTHAPURAM RURAL	Mangalapuram	Mangalapuram Junction	NH66	National Highway	8.625754	76.84831	117
108	Kollam	KOLLAM CITY	Karunagappally PS	High School Junction Karunagappally	NH66	National Highway	9.058062	76.535073	116
109	Malappuram	MALAPPURAM	Vazhakkad	Azhinjilam Junction	NH66	National Highway	11.200064	75.867348	116
110	Thiruvananthapuram	THIRUVANANTHAPURAM RURAL	Balarampuram	Mudavoorpara Bus stop	NH66	National Highway	8.429542	77.034865	116
111	Thiruvananthapuram	THIRUVANANTHAPURAM CITY	Museum	PMG Junction	PMG - Pattor Road	Other Road	8.508849	76.947562	115
112	Kottayam	KOTTAYAM	Changanachery	Ishaanathu Kavu Temple Thiruvithy	NH183	National Highway	9.484955	76.525524	113
113	Pathanamthitta	PATHANAMTHITTA	Pandalam	Pandalam Junction	NH183	National Highway	9.224603	76.677595	113
114	Thirissur	THIRISSUR CITY	Kodungallur	Chandrapura Signal Junction Kodungallur	NH66	National Highway	10.234068	76.104518	113
115	Kollam	KOLLAM CITY	Kottiyam PS	Sithara Junction Thazhuvila	NH66	National Highway	8.86479	76.680527	113
116	Alappuzha	ALAPPUZHA	Punnappra	Punnappra Market Junction Bus stop	NH66	National Highway	9.435755	76.344656	113
117	Kozhikode	KOZHIKODE CITY	Kasaba Kozhikode	Moffussil Bus Stand Junction, Kozhikode	Rajaji Road	Other Road	11.257483	75.786367	113
118	Thiruvananthapuram	THIRUVANANTHAPURAM RURAL	Pothencode	Kattakannam Junction	SH1	State Highway	8.602967	76.897399	113
119	Ernakulam	ERNAKULAM CITY	Hill Palace (Thrippunithura)	Thiruvankulam Junction	NH85	National Highway	9.942474	76.373998	112
120	Thirissur	THIRISSUR RURAL	Koratty	Chirangara Bhagavathy Temple/Chirangara	NH544	National Highway	10.25293	76.36721	112
121	Kollam	KOLLAM CITY	Parippally PS	Mukkada, Parippally	NH66	National Highway	8.804794		



Sl No.	District	Police District	Name of Police Station	Place of Occurrence	Name of Road	Type of Road	Latitude	Longitude	Crash Severity Index
140	Thiruvananthapuram	THIRUVANANTHAPURAM CITY	City Traffic	Thamburamukku	NH66	National Highway	8.530975	76.884081	109
141	Ernakulam	ERNAKULAM CITY	Ernakulam Central	Sheno's Junction	MG Road	Other Road	9.976567	76.284229	109
142	Ernakulam	ERNAKULAM CITY	Cheranellor	Cheranallor Junction	NH66	National Highway	10.060052	76.289456	109
143	Thirissur	THIRISSUR RURAL	Chalakudy	Potta Ashram Junction	NH544	National Highway	10.32035	76.326359	108
144	Kollam	KOLLAM CITY	Chavara PS	Chavara Junction	NH66	National Highway	8.9741	76.53484	108
145	Malappuram	MALAPPURAM	Changaramkulam	Edappal Junction	SH69	State Highway	10.782855	76.007681	107
146	Thiruvananthapuram	THIRUVANANTHAPURAM CITY	City Traffic	Kumaranthanthra Traffic Signal Junction	NH66	National Highway	8.44961	76.948718	107
147	Kozhikode	KOZHIKODE RURAL	Naruvannoodu	Koylandy Old Bus Stand Junction	NH66	National Highway	11.440417	75.884728	107
148	Thiruvananthapuram	THIRUVANANTHAPURAM RURAL	Naruvannoodu	Mottamoodu Junction	Pravachambalam - Ooruttambalam Road	Other Road	8.449638	77.024996	107
149	Alappuzha	ALAPPUZHA	Kuthiathode PS	Thiruvor Junction	NH66	National Highway	9.768139	76.318243	107
150	Thiruvananthapuram	THIRUVANANTHAPURAM CITY	Museum	Bakery Junction	SH2	State Highway	8.501997	76.953596	107
151	Thiruvananthapuram	THIRUVANANTHAPURAM CITY	City Traffic	Kallampally Junction	Old NH	Other Road	8.547117	76.920474	106
152	Alappuzha	ALAPPUZHA	Harippad	RK Junction	NH66	National Highway	9.275562	76.46004	106
153	Kottayam	KOTTAYAM	Kottayam West	Kodimalha Bridge/ KSRTC Ticket Booking	NH183	National Highway	9.579298	76.520266	106
154	Kottayam	KOTTAYAM	Traffic Kottayam	Logge Junction	NH183	National Highway	9.593499	76.531802	106
155	Ernakulam	ERNAKULAM CITY	Ernakulam Town South	Atlantis Junction	MG Road	Other Road	9.955875	76.291629	106
156	Thirissur	THIRISSUR CITY	Chavakkad	Manathala Juma Masjid	NH66	National Highway	10.580287	76.017942	105
157	Palakkad	PALAKKAD	Vadakkenchery	Mangalam Bridge	NH544	National Highway	10.600504	76.49002	105
158	Kollam	KOLLAM CITY	Eravipuram	Eravipuram Junction	Other Road	Other Road	8.858415	76.618538	105
159	Ernakulam	ERNAKULAM CITY	Ernakulam Central	Pallimukku Junction	MG Road	Other Road	9.965267	76.28707	105
160	Kozhikode	KOZHIKODE CITY	Kasaba Kozhikode	Pattalam Masjid/ Mananchira Square	Old NH 66	Other Road	11.252947	75.762551	105
161	Kozhikode	KOZHIKODE RURAL	Themarassery	West Kathappally Bus Stop	NH768	National Highway	11.481044	76.588103	104
162	Alappuzha	ALAPPUZHA	Kayamkulam	Kottukulangara (Near Power City)	NH66	National Highway	9.182643	76.490998	104
163	Thiruvananthapuram	THIRUVANANTHAPURAM CITY	Thampanoor	Overbridge Junction	Old NH	Other Road	8.48694	76.94769	104
164	Ernakulam	ERNAKULAM RURAL	Njarakkal	Kuzhupally	SH63	State Highway	10.103531	76.204046	104
165	Ernakulam	ERNAKULAM CITY	Traffic East PS	Edappally Toll Masjid	NH544	National Highway	10.029207	76.310601	104
166	Kottayam	KOTTAYAM	Ettumanoor	101 Junction	SH1	State Highway	9.656536	76.550865	104
167	Kottayam	KOTTAYAM	Changanachery	Perumna Junction	SH1	State Highway	9.438966	76.544041	104
168	Kollam	KOLLAM RURAL	Punalur PS	Punalur Junction	NH744	National Highway	9.017817	76.525166	104
169	Kottayam	KOTTAYAM	Changanachery	Municipal Junction	SH1	State Highway	9.445679	76.54084	103
170	Thiruvananthapuram	THIRUVANANTHAPURAM CITY	Mannanthala	Nalanchira Junction	SH1	State Highway	8.544408	76.943394	103
171	Palakkad	PALAKKAD	Pattambi	Mele Pattambi Juma Masjid	SH23	State Highway	10.806495	76.195984	103
172	Ernakulam	ERNAKULAM RURAL	Kunnathunadu	Mannoor Bus Stop/Marthoma Church	SH1	State Highway	10.046472	76.532834	103
173	Idukki	IDUKKI	Thodupuzha	Vengalloor Bus Stop Thodupuzha	SH8	State Highway	9.98806	76.7025	103
174	Alappuzha	ALAPPUZHA	Punnappra	Wimmers Kappakkada Play Ground	NH66	National Highway	9.044734	76.34296	103
175	Kollam	KOLLAM CITY	Sakthikulangara PS	Vallokeedu Bus stop	Old NH	National Highway	9.029121	76.528162	102
176	Alappuzha	ALAPPUZHA	Pattanakkadu	Padmakshi Kavala Bus stop	NH66	National Highway	9.714458	76.31859	102
177	Thiruvananthapuram	THIRUVANANTHAPURAM RURAL	Venjanamood	Velloor Junction	Other Road	Other Road	8.654039	76.909438	102
178	Ernakulam	ERNAKULAM CITY	Ernakulam Town North	Deshabhimani Junction	Banjeri Road	Other Road	9.999769	76.298298	102
179	Kollam	KOLLAM RURAL	Kadakkal PS	Chingeli Junction	SH64	State Highway	8.82706	76.93147	101
180	Ernakulam	ERNAKULAM RURAL	Angamaly	Kothakulangara Temple Stop	SH19	State Highway	10.202299	76.382952	101
181	Alappuzha	ALAPPUZHA	Marankulam	St Antony's Miraculous Capella	NH66	National Highway	9.654092	76.37236	101
182	Kollam	KOLLAM RURAL	Kottarakkara PS	Mylen - Patschy Rd junction	SH1	State Highway	9.029121	76.783812	101
183	Kozhikode	KOZHIKODE CITY	Panniyankara	Panniyankara Over Bridge	Old NH	Other Road	11.227683	75.790908	101
184	Ernakulam	ERNAKULAM CITY	Hill Palace (Thrippunithura)	Manakkapadi Junction	Other Road	Other Road	9.968206	76.355816	101
185	Alappuzha	ALAPPUZHA	Harippad	Madhava Junction	NH66	National Highway	9.281101	76.454908	101
186	Kozhikode	KOZHIKODE CITY	Nadakkave	Arayidathupalam Junction	Mavoor Road	Other Road	11.259199	75.78986	101
187	Kollam	KOLLAM RURAL	Chadayamangalam PS	Nilamel Town Junction	SH1/SH44	State Highway	8.224456	76.881959	101
188	Thirissur	THIRISSUR RURAL	Kodakara	Kodakara Bridge	NH566	National Highway	10.371091	76.303899	100
189	Kozhikode	KOZHIKODE RURAL	Vatakara	Co-operative Hospital Vatakara	NH66	National Highway	11.698461	76.523794	100
190	Kollam	KOLLAM CITY	Chavara PS	Neendakara Junction	NH66	National Highway	9.839886	76.543775	100
191	Kottayam	KOTTAYAM	Changanachery	Samkranti Junction	SH1	State Highway	9.626408	76.539999	100
192	Thiruvananthapuram	THIRUVANANTHAPURAM RURAL	Venjanamood	Vamanapuram Bus stop	SH1	State Highway	8.720183	76.899027	100
193	Ernakulam	ERNAKULAM RURAL	Njarakkal	Hospital Junction, Vypin	SH63	State Highway	10.043447	76.218523	100
194	Alappuzha	ALAPPUZHA	Marankulam	Kanichukulangara Temple Shrine	NH66	National Highway	9.627339	76.332955	99
195	Thirissur	THIRISSUR CITY	Traffic Thirissur	Aswini Junction	SH22	State Highway	10.535005	76.214759	99
196	Kottayam	KOTTAYAM	Kuravilangadu	Central Junction Kuravilangad	SH1	State Highway	9.759305	76.561714	99
197	Kollam	KOLLAM CITY	Chavara PS	Nelkethuthi Junction	NH66	National Highway	8.965924	76.534821	99
198	Thirissur	THIRISSUR RURAL	Valappad	Thripriyay Junction	NH66	National Highway	10.414052	76.107687	99
199	Kollam	KOLLAM CITY	Sakthikulangara PS	Kavanadu Junction	NH66	National Highway	9.92137	76.558799	98
200	Ernakulam	ERNAKULAM CITY	Traffic East PS	Pipeline Junction/Palarivattom Flyover	NH66	National Highway	10.004884	76.312896	98
201	Kollam	KOLLAM CITY	Kollam East PS	Cantonment Railway Junction	Old NH	National Highway	8.884062	76.595883	98
202	Thiruvananthapuram	THIRUVANANTHAPURAM CITY	City Traffic	Pattom Junction	Old NH	National Highway	8.517867	76.943319	98
203	Thiruvananthapuram	THIRUVANANTHAPURAM CITY	City Traffic	Thiruvallam Bridge	NH66	National Highway	8.441894	76.658256	96
204	Thiruvananthapuram	THIRUVANANTHAPURAM RURAL	Pothencode	Pothencode Junction	SH1	State Highway	8.818627	76.807969	98
205	Thiruvananthapuram	THIRUVANANTHAPURAM CITY	Cantonment	Spencer's Junction	MG Road	Other Road	8.500474	76.949643	98
206	Alappuzha	ALAPPUZHA	Alappuzha North	Poomkavur Kurishadi Junction	NH66	National Highway	9.527739	76.327346	97
207	Kollam	KOLLAM CITY	Chavara PS	Altharamood Siva Temple	NH66	National Highway	9.960826	76.532274	97
208	Malappuram	MALAPPURAM	Wandoor Junction	Wandoor Junction	SH73	State Highway	11.196019	76.236572	97
209	Kozhikode	KOZHIKODE CITY	Nadakkave	Malapparambu Junction	NH66	National Highway	11.287394	75.799975	97
210	Kollam	KOLLAM CITY	Karunagappally PS	Pulliman Junction/ Pulliman Junction Bus stop	NH66	National Highway	9.067918	76.534378	97
211	Thiruvananthapuram	THIRUVANANTHAPURAM CITY	City Traffic	Vellayambalam Junction	SH2/SH45	National Highway	8.511443	76.534821	97
212	Ernakulam	ERNAKULAM RURAL	Muvattupuzha	Velloorkunnam Signal Junction	NH85	National Highway	9.905522	76.570706	97
213	Alappuzha	ALAPPUZHA	Pattanakkadu	Thanky Junction	NH66	National Highway	9.704852	76.317151	97
214	Kollam	KOLLAM CITY	Chavara PS	Titanium Junction	NH66/NH183A	National Highway	9.001089	76.535095	96
215	Alappuzha	ALAPPUZHA	Aroor	Family Health Centre Aroor	NH66	National Highway	9.871758	76.304634	96
216	Malappuram	MALAPPURAM	Malappuram	KKMHSSS Cheekkode	NH966	National Highway	11.050358	76.069531	96
217	Kollam	KOLLAM CITY	Karunagappally PS	Puthientheruvu	NH66	National Highway	9.065302	76.529419	96
218	Kollam	KOLLAM CITY	Kollam East PS	High School Junction	Old NH	National Highway	8.931913	76.537077	96
219	Thiruvananthapuram	THIRUVANANTHAPURAM CITY	Medical College	Chalathukki Road Junction	Old NH	National Highway	8.524288	76.839938	96
220	Kollam	KOLLAM CITY	Chathanoor PS	Kalluvathukkal Junction	NH66	National Highway	8.8314	76.7463	96
221	Kollam	KOLLAM CITY	Kilkollur PS	Paikkulangara Bhagavathy Temple	NH66	National Highway	9.900576	76.625098	96
222	Thirissur	THIRISSUR CITY	Kunnamkulam	Perumpilavu Junction	SH39/SH69	State Highway	10.697091	76.091949	96
223	Alappuzha	ALAPPUZHA	Aroor	Kochupalli Junction	NH66	National Highway	9.833952	76.309473	95
224	Alappuzha	ALAPPUZHA	Marankulam	S N College Road Junction	NH66	National Highway	9.621264	76.331755	95
225	Ernakulam	ERNAKULAM RURAL	Chottanikkalam	Kuravilangadu Junction	Other Road	Other Road	9.93234	76.73445	95
226	Kollam	KOLLAM CITY	Chavara PS	Parimannam Sree Durga Dev Temple	NH66	National Highway	8.956266	76.53345	95
227	Thiruvananthapuram	THIRUVANANTHAPURAM RURAL	Venjanamood	Sree Gokulam Medical College Alanthara	SH1	State Highway	8.688901	76.906223	95
228	Kollam	KOLLAM RURAL	Pooypappally PS	St Thomas Marthoma Church Pooypappally	Other Road	Other Road	8.907557	76.762578	95
229	Kollam	KOLLAM CITY	Eravipuram	Pallimukku Junction	Old NH	National Highway	8.876228	76.62401	95
230	Alappuzha	ALAPPUZHA	Pattanakkadu	Vayalar Junction	NH66	National Highway	9.724051	76.317971	94
231	Alappuzha	ALAPPUZHA	Aroor	St Thomas Church Chandiroor	NH66	National Highway	9.849844	76.907547	94
232	Kollam	KOLLAM CITY	Chavara PS	Edappallykotta Junction	NH66	National Highway	9.010974	76.537077	94
233	Thiruvananthapuram	THIRUVANANTHAPURAM CITY	City Traffic	Kamanjan Junction	NH66	National Highway	8.473555	76.977222	94
234	Kasaragod	KASARAGOD	Hosdurg	Kottachery Circle Kanhangad	SH57	State Highway	12.32501	75.084985	94
235	Thiruvananthapuram	THIRUVANANTHAPURAM RURAL	Attینگال	Katchery Junction	NH66	National Highway	8.698299	76.814334	94
236	Ernakulam	ERNAKULAM CITY	Ernakulam Central	High Court Signal Junction, Marine Drive	Shanmugham Road	Other Road	9.983711	76.273937	94
237	Kollam	KOLLAM CITY	Chavara PS	Sankaramangalam Bus stop	NH66	National Highway	8.984794	76.532844	93
238	Kollam	KOLLAM CITY	Karunagappally PS	Kanmetty Bridge	NH66	National Highway	9.041503	76.538761	93
239	Kollam	KOLLAM RURAL	Kottarakkara PS	Lower Karickal	SH1	State Highway	9.304953	76.731546	93
240	Kollam	KOLLAM RURAL	Sasthamcotta PS	Bharanikkavu Junction	NH183A	National Highway	9.069714	76.63826	93
241	Kozhikode	KOZHIKODE CITY	Traffic City	Ramanattukara Bus Stand	NH966	National Highway	11.177586	75.866524	93
242	Thirissur	THIRISSUR CITY	Ollur	Nadathara	NH544	National Highway	10.510065	76.258211	93
243	Ernakulam	ERNAKULAM RURAL	Puthencruz	Pump Junction, Ayikkaranad	NH85	National Highway	9.979401	76.4659	93
244	Kozhikode	KOZHIKODE CITY	Med. College	Thonday Junction	NH66	National Highway	11.264591	75.811236	93
245	Thiruvananthapuram	THIRUVANANTHAPURAM RURAL	Kattakkada	Kattakkada Junction	Thiruvananthapuram - Kattakada Road	Other Road	8.506814	77.080506	93
246	Pathanamthitta	PATHANAMTHITTA	Adoor	Nellimoottilpadi Junction	NH183	National Highway	9.148516	76.73233	93
247	Thiruvananthapuram	THIRUVANANTHAPURAM CITY	City Traffic	Vannoss Junction	Thiruvananthapuram - Thennala Road	State Highway	8.492231	76.952365	92
248	Kozhikode	KOZHIKODE CITY	Med. College	Kovoor Bus stop	Mavoor Road	Other Road	11.270322	75.830165	92
249	Pathanamthitta	PATHANAMTHITTA	Thiruvalla	Muthoor Junction	SH1	State Highway	9.397326	76.56697	92
250	Alappuzha	ALAPPUZHA	Chengannur	Chengannur Bethel Junction	NH183	National Highway	9.318576	76.613225	92
251	Thirissur	THIRISSUR RURAL	Pudukkad	Thalore	Other Road	Other Road	10.456098	76.252018	91
252	Thiruvananthapuram	THIRUVANANTHAPURAM CITY	Fort	Gandhi Park Pazhavangadi	MG Road	Other Road	8.4825	76.947288	91
253	Kozhikode	KOZHIKODE RURAL	Elathur	Pavangad Bus bay	SH54	State Highway	11.308598	76.758499	91
254	Ernakulam	ERNAKULAM RURAL	Aluva	Pulinchode Bus stop	NH544	National Highway	10.098359	76.546747	91
255	Thiruvananthapuram	THIRUVANANTHAPURAM CITY	Mannanthala	Mannanthala Junction	SH1	State Highway	8.586846	76.943649	91
256	Alappuzha	ALAPPUZHA	Marankulam	Mayithara	NH66	National Highway	9.649048	76.336533	90
257	Kollam	KOLLAM CITY	Kollam East PS	Chemmanmukku	Kollam - Ayoor Road	Other Road	8.886817	76.604942	90
258	Thiruvananthapuram	THIRUVANANTHAPURAM RURAL	Venjanamood	Venjaromodu Junction/GMHSS Venjaran	SH1	State Highway	8.679134	76.90395	90
259	Thiruvananthapuram	THIRUVANANTHAPURAM CITY	Thiruvallam	GHS Vazhumattam	NH66	National Highway	8.412485	76.971824	90
260	Ernakulam	ERNAKULAM RURAL	North Parur	Chendamangalam Junction	SH1	Other Road	10.149093	76.238858	90



Sl No.	District	Police District	Name of Police Station	Place of Occurrence	Name of Road	Type of Road	Latitude	Longitude	Crash Severity Index
279	Malappuram	MALAPPURAM	Kondotty	Kaithakundu Bus stop	NH966	National Highway	11.177359	75.894282	87
280	Thiruvananthapuram	THIRUVANANTHAPURAM RURAL	Parassala	Udiyankulangara Temple	NH66	National Highway	8.378571	77.121523	87
281	Thirissur	THIRISSUR CITY	Nedupuzha	Valyalakkal Bus stop	SH22	State Highway	10.492136	76.213467	87
282	Kottayam	KOTTAYAM	Ettumanoor	Thavalakkuzhy Junction	SH1	State Highway	9.680679	76.557381	87
283	Kollam	KOLLAM CITY	Chavara PS	Kuttivatam Bus stop	NH66	National Highway	9.028844	76.543008	87
284	Malappuram	MALAPPURAM	Kottakkal	Changuvetty Bus stop	NH66	National Highway	10.982246	75.992119	86
285	Kollam	KOLLAM RURAL	Puthoor PS	Aalappattu Dev Temple Kulakkada	NH183	National Highway	9.080331	76.753162	86
286	Alappuzha	ALAPPUZHA	Pattanakadu	Ponnamvelli Bus stop	NH183	National Highway	9.738893	76.318219	86
287	Kollam	KOLLAM RURAL	Kundara PS	Hospital Junction Kundara	NH744	National Highway	8.961389	76.682083	86
288	Ernakulam	ERNAKULAM RURAL	North Parur	KCDs Office Junction Kottuvally	NH66	National Highway	10.123134	76.245503	86
289	Ernakulam	ERNAKULAM CITY	Hill Palace (Thrippunnithura)	Vadakkekkotta Junction Thrippunnithura	NH85	National Highway	9.952642	76.339072	86
290	Alappuzha	ALAPPUZHA	Alappuzha South	General Hospital Junction Kodiveedu	SH40	State Highway	9.491553	76.338599	86
291	Ernakulam	ERNAKULAM RURAL	Muvattupuzha	Post Office Junction Muvattupuzha	SH1	State Highway	9.980947	76.580131	86
292	Thiruvananthapuram	THIRUVANANTHAPURAM RURAL	Ayiroor	Varkala City/Varkala Municipal Park	SH64	State Highway	8.73415	76.7255	86
293	Thirissur	THIRISSUR CITY	Thirissur Town West	Punkunam Junction	SH69	State Highway	10.534558	76.201519	86
294	Alappuzha	ALAPPUZHA	Harippad	Manuthamukku Junction	NH66	National Highway	9.268175	76.460892	86
295	Kollam	KOLLAM CITY	Kottiyam PS	Thazhuthala	Other Road	Other Road	8.882132	76.671357	85
296	Alappuzha	ALAPPUZHA	Pattanakadu	Puthiyakavu Bus stop	NH66	National Highway	9.717697	76.317697	85
297	Thiruvananthapuram	THIRUVANANTHAPURAM RURAL	Vilappilsala	Palimukku, Peyad	Other Road	Other Road	8.511911	77.011841	85
298	Ernakulam	ERNAKULAM RURAL	Vazhakulam	Kothamangalam Road Junction	SH8	State Highway	9.943669	76.640674	85
299	Ernakulam	ERNAKULAM RURAL	Perumbavoor	Vattakkattupady Muslim Juma Masjid	SH1	State Highway	10.098435	76.490118	85
300	Alappuzha	ALAPPUZHA	Kollam City	Vitenoor Sree Mahadeva Temple	NH66	National Highway	9.579361	76.316286	85
301	Ernakulam	ERNAKULAM RURAL	North Parur	Samootham High School	Republic Road	Other Road	10.144056	76.222212	85
302	Ernakulam	ERNAKULAM CITY	Palluruthy Kasaba	Palluruthy Veli Bus stop	Other Road	Other Road	9.922402	76.273155	85
303	Kollam	KOLLAM CITY	Chavara PS	Vettamukku Junction Bus stop	NH66	National Highway	9.022582	76.541841	84
304	Kozhikode	KOZHIKODE CITY	Town Kozhikode	Pushpa Junction Kozhikode	Old NH 66	Other Road	11.242691	75.78526	84
305	Thiruvananthapuram	THIRUVANANTHAPURAM RURAL	Mangalapuram	CRPF Bus stop Pallipuram	NH66	National Highway	8.609433	76.856425	84
306	Thiruvananthapuram	THIRUVANANTHAPURAM RURAL	Ayiroor	Ponnara Park Thampoor	MG Road	Other Road	8.487778	76.953042	84
307	Ernakulam	ERNAKULAM CITY	Ernakulam Central	Madhava Pharmacy Junction	MG Road/Banerji Road	Other Road	9.964346	76.321296	84
308	Kozhikode	KOZHIKODE CITY	Feroke	Feroke Chungam Junction	SH28	State Highway	11.182918	75.845704	84
309	Alappuzha	ALAPPUZHA	Traffic Alappuzha	Bypass Junction Alappuzha	NH66	National Highway	9.468472	76.388603	84
310	Thirissur	THIRISSUR RURAL	Chalakkudy	Chalakkudy North Junction	SH21	State Highway	10.307005	76.33824	84
311	Kollam	KOLLAM RURAL	Kundara PS	Chandanathope	NH744	National Highway	8.930857	76.643279	83
312	Kollam	KOLLAM CITY	Kottiyam PS	Kannanallor Junction	Other Road	Other Road	8.892207	76.680766	83
313	Alappuzha	ALAPPUZHA	Kayamkulam	ONK Junction	NH66	National Highway	9.175	76.495399	83
314	Alappuzha	ALAPPUZHA	Mavelikkara	Thattambalam Junction	SH6	State Highway	9.257768	76.321356	83
315	Pathanamthitta	PATHANAMTHITTA	Aranmula	Kozhencherry Private Bus Stand	SH7	State Highway	9.336391	76.706629	83
316	Thirissur	THIRISSUR CITY	Thirissur Town West	West Fort Junction	SH75	State Highway	10.52227	76.201967	83
317	Alappuzha	ALAPPUZHA	Mannachery	Pathirappally Bus stop	NH66	National Highway	9.537862	76.327224	82
318	Thiruvananthapuram	THIRUVANANTHAPURAM RURAL	Parassala	Amaravila Check Post Junction	NH66	National Highway	8.388891	77.106241	82
319	Thiruvananthapuram	THIRUVANANTHAPURAM RURAL	Attingal	Moornumukku Junction	NH66	National Highway	8.686891	76.825583	82
320	Thirissur	THIRISSUR CITY	Thirissur Town East	Thirissur Railway Station Eastern Entrance	SH22	State Highway	10.519277	76.21075	82
321	Kannur	KANNUR	Pariyaram MC PS	Plathara Bus stop	NH66	National Highway	12.080078	75.252409	82
322	Idukki	IDUKKI	Adimali	Taluk Hospital Adimali	NH185	National Highway	10.014178	76.95544	82
323	Palakkad	PALAKKAD	Kuzhalmannam	Kuzhalmannam Juma Masjid	NH544	National Highway	10.719148	76.601164	81
324	Thiruvananthapuram	THIRUVANANTHAPURAM CITY	Nemom	Nemom Bus stop	NH66	National Highway	8.454581	77.004104	81
325	Thiruvananthapuram	THIRUVANANTHAPURAM CITY	City Traffic	Near Lulu Mall, Venpalavattom	NH66	National Highway	8.516422	76.8978	81
326	Thirissur	THIRISSUR CITY	Peramangalam	St George Higher Secondary School Puttee	SH69	State Highway	10.601052	76.146664	81
327	Thiruvananthapuram	THIRUVANANTHAPURAM RURAL	Mangalapuram	Chempakamangalam Junction	NH66	National Highway	8.647543	76.842129	81
328	Kollam	KOLLAM CITY	Kilikkolur PS	Kilikkolur Junction	NH744	National Highway	8.915594	76.352798	81
329	Thiruvananthapuram	THIRUVANANTHAPURAM CITY	Valiyathura	Govt ITI Chackal	Other Road	Other Road	8.48989	76.155662	81
330	Ernakulam	ERNAKULAM CITY	Traffic East PS	Padiyattom Juma Masjid/ Oberon Mall Bus	NH66	National Highway	10.013152	76.311616	81
331	Thiruvananthapuram	THIRUVANANTHAPURAM RURAL	Varkala	Palachira Bus stop/ Palachira Juma Masjid	Other Road	Other Road	8.734532	76.744183	81
332	Ernakulam	ERNAKULAM RURAL	Muvattupuzha	KSEB Substation Pezhakkappilly/Muvattupuzha	SH1	State Highway	10.017498	76.564407	81
333	Thirissur	THIRISSUR CITY	Peramangalam	Kaiparambu Junction	SH69	National Highway	10.607749	76.138767	81
334	Alappuzha	ALAPPUZHA	Cherthala	X-Ray Bypass Junction	NH66	National Highway	9.673036	76.393526	81
335	Alappuzha	ALAPPUZHA	Alappuzha South	Thiruvambadi Junction	Old NH	Other Road	9.481036	76.337483	81
336	Thirissur	THIRISSUR RURAL	Matlankulam	Moornupesikudi North Bus stop	NH66	National Highway	10.21339	76.375629	81
337	Thiruvananthapuram	THIRUVANANTHAPURAM CITY	City Traffic	Pachaloor Chudukadu Devi Temple	NH66	National Highway	8.425481	76.962138	80
338	Thiruvananthapuram	THIRUVANANTHAPURAM RURAL	Kilmanoor	Porunthamam Junction	SH1	State Highway	8.755143	76.894332	80
339	Kollam	KOLLAM CITY	Chavara PS	Kottankulangam Bus stop	NH66	National Highway	8.961235	76.534128	80
340	Alappuzha	ALAPPUZHA	Alappuzha South	Kaithavana Junction	SH11	State Highway	9.470416	76.343152	80
341	Alappuzha	ALAPPUZHA	Ambalapuzha	Mar Steeve Church Purakkad	NH66	National Highway	9.354444	76.364767	80
342	Thiruvananthapuram	THIRUVANANTHAPURAM RURAL	Neyyattinkara	Neyyattinkara General Hospital	NH66	National Highway	8.398834	77.082407	80
343	Ernakulam	ERNAKULAM CITY	Palarivattom	Ernakulam Medical Centre	NH66	National Highway	9.999783	76.313917	80
344	Ernakulam	ERNAKULAM CITY	Ernakulam Town South	Ravipuram Junction	MG Road	Other Road	9.959652	76.288981	80
345	Kottayam	KOTTAYAM	Thirikkodithanam	Thengana Bus stop	Other Road	Other Road	9.474372	76.577249	79
346	Thiruvananthapuram	THIRUVANANTHAPURAM CITY	Kazhakkuttom	Vettu Road Junction	NH66	National Highway	8.583323	76.862432	79
347	Alappuzha	ALAPPUZHA	Traffic Alappuzha	Shavakkottappalam	Old NH	National Highway	9.499589	76.328546	79
348	Thiruvananthapuram	THIRUVANANTHAPURAM CITY	City Traffic	Plamoodu Junction	Other Road	Other Road	8.512846	76.946939	79
349	Alappuzha	ALAPPUZHA	Nooranad	Nooranad	Other Road	Other Road	9.16374	76.64236	79
350	Ernakulam	ERNAKULAM RURAL	Angamaly	TELK Bus stop Angamaly/ Angamaly South	NH544	National Highway	8.178339	76.377912	79
351	Thirissur	THIRISSUR CITY	Olur	Kunjarampara Bus stop	NH544	National Highway	10.470863	76.257573	79
352	Ernakulam	ERNAKULAM RURAL	Perumbavoor	Okkal Bus stop	SH1	State Highway	10.152089	76.450763	79
353	Pathanamthitta	PATHANAMTHITTA	Enathu (old Kakkad)	Kilivayal Junction	SH1	State Highway	9.12286	76.742611	79
354	Idukki	IDUKKI	Munnar	Munnar	NH85	National Highway	10.087376	77.059912	79
355	Ernakulam	ERNAKULAM CITY	Hill Palace (Thrippunnithura)	SN Junction	NH66	National Highway	9.954641	76.344368	79
356	Malappuram	MALAPPURAM	Kondotty	Pulikkal	NH966	National Highway	11.71618	75.820867	79
357	Pathanamthitta	PATHANAMTHITTA	Pathanamthitta	St Stephens Junction Azhoor	NH183A	National Highway	9.261317	76.752929	79
358	Ernakulam	ERNAKULAM CITY	Ernakulam Town South	Thevara Junction	MG Road	Other Road	9.949471	76.291781	79
359	Ernakulam	ERNAKULAM CITY	Palluruthy Kasaba	Kacheripady Junction	Other Road	Other Road	9.913737	76.276926	79
360	Thiruvananthapuram	THIRUVANANTHAPURAM CITY	City Traffic	Lord's Hospital	NH66	National Highway	8.504755	76.910493	79
361	Ernakulam	ERNAKULAM RURAL	Perumbavoor	Karikode Bus stop	SH1	State Highway	10.145974	76.459977	78
362	Alappuzha	ALAPPUZHA	Pattanakadu	CMS Junction/ Bishop Moore Vidyapith	NH66	National Highway	9.710366	76.316897	78
363	Thirissur	THIRISSUR CITY	Peechi	Kalidukku Bus stop	NH544	National Highway	10.559173	76.374936	78
364	Alappuzha	ALAPPUZHA	Kayamkulam	Kottukulangara Bus stop/ Kottukulangara Junction	NH66	National Highway	8.187738	76.488372	78
365	Pathanamthitta	PATHANAMTHITTA	Adoor	Govt General Hospital Adoor	SH5	State Highway	9.156734	76.731326	78
366	Thirissur	THIRISSUR RURAL	Pudukkud	Manali Bridge	NH544	National Highway	10.439563	76.263344	78
367	Alappuzha	ALAPPUZHA	Muhamma	St George Chapel Anyakara	SH40	State Highway	9.605606	76.359647	78
368	Kozhikode	KOZHIKODE CITY	Traffic City	Medical College Junction Kozhikode	Other Road	Other Road	11.271148	75.837359	78
369	Kannur	KANNUR	Payyanur	Payyanur Bus stand/ Meenakshiamma Temple	Other Road	Other Road	12.105327	75.205466	78
370	Kozhikode	KOZHIKODE CITY	Traffic City	Karaparamba Junction	SH54	State Highway	11.28715	75.78102	78
371	Kollam	KOLLAM CITY	Parippally PS	Thethikuzhy, Kanimthottuvu	NH66	National Highway	9.217528	76.75364	78
372	Thiruvananthapuram	THIRUVANANTHAPURAM RURAL	Naruvamoodu	Vedvachan Kovil	NH66	National Highway	8.432623	77.030074	78
373	Kottayam	KOTTAYAM	Ettumanoor	Caritas Junction	SH1	State Highway	9.646414	76.54731	78
374	Ernakulam	ERNAKULAM CITY	Mulavukadu	Vallarpadam Basilica Bus stop/ Gateway D	Other Road	Other Road	9.986453	76.252253	78
375	Kozhikode	KOZHIKODE CITY	Med. College	Kudithodu Junction	NH66	National Highway	11.271071	75.809306	77
376	Kollam	KOLLAM CITY	Sakthikulangara PS	Sakthikulangara Junction	NH66	National Highway	8.929931	76.54846	77
377	Kozhikode	KOZHIKODE CITY	Nallalam	Sakthiythode Bus stop	SH28	State Highway	11.197777	75.817768	77
378	Alappuzha	ALAPPUZHA	Arankari	Mampuzhachary Bus stop	SH11	State Highway	9.422709	76.854316	77
379	Thiruvananthapuram	THIRUVANANTHAPURAM CITY	Kazhakkuttom	CSI Mission Hospital Vadakkumbhagam	NH66	National Highway	8.573688	76.869424	77
380	Thiruvananthapuram	THIRUVANANTHAPURAM CITY	Sreekariyam	Pongumoodu Junction	Old NH	Other Road	8.54179	76.923489	77
381	Alappuzha	ALAPPUZHA	Aroor	Thakkavu Bus stop	NH66	National Highway	8.954401	76.306956	77
382	Thirissur	THIRISSUR CITY	Traffic Thirissur	Cochin Devaswom Board Junction	SH22	State Highway	10.529329	76.215005	77
383	Ernakulam	ERNAKULAM RURAL	Muvattupuzha	Vazhappilly Bus stop	SH1	State Highway	9.99577	76.57266	77
384	Thirissur	THIRISSUR CITY	Thirissur Town East	Metropolitan Hospital Junction/ Thankam	SH22	State Highway	10.510001	76.211095	77
385	Ernakulam	ERNAKULAM CITY	Palarivattom	SN Junction/ Palarivattom Junction	Other Road	Other Road	10.004148	76.30574	77
386	Ernakulam	ERNAKULAM CITY	Kilikkakara	Bharat Matha College Bus stop	Other Road	Other Road	10.030222	76.336323	77
387	Palakkad	PALAKKAD	Traffic Palakkad	Kallekkad Camp Bus stop	Other Road	Other Road	10.787121	76.600506	76
388	Thiruvananthapuram	THIRUVANANTHAPURAM RURAL	Attingal	Korani Tall Junction	NH66	National Highway	8.6655	76.838515	76
389	Palakkad	PALAKKAD	Kongad	Mundur Junction	NH966	National Highway	10.835868	75.579862	76
390	Kollam	KOLLAM CITY	Parippally PS	Sreeramapuram Junction	NH66	National Highway	8.823428	76.751532	76
391	Pathanamthitta	PATHANAMTHITTA	Thiruvalla	Perumthuruthy Junction	NH183	National Highway	9.40768	76.55892	76
392	Kollam	KOLLAM CITY	Kazhakkuttom	Shri Durga Devi Temple Vayalkal	SH1	State Highway	8.922709	76.854316	76
393	Alappuzha	ALAPPUZHA	Punnapra	Araukad High School/ AG Church Punnapra	NH66	National Highway	9.400273	76.343846	76
394	Thiruvananthapuram	THIRUVANANTHAPURAM CITY	City Traffic	Thottath Devi Temple	NH66	National Highway	8.467274	76.985607	76
395	Thiruvananthapuram	THIRUVANANTHAPURAM CITY	City Traffic	Perorkkada Junction	SH2/SH45	State Highway	8.537051	76.966179	76
396	Palakkad	PALAKKAD	Traffic Palakkad	Olavakkode Bus stop/ Olavakkode Junction	NH966	National Highway	10.797021	76.64023	76
397	Kollam	KOLLAM CITY	Kilikkollur PS	Moornamkutty Junction Bus stop	NH744	National Highway	8.9096	76.625103	76
398	Ernakulam	ERNAKULAM CITY	Traffic West PS	Parippu Junction/ Kazhuthumuttu Junction	SH66	State Highway	9.935303	76.254023	76



Sl No.	District	Police District	Name of Police Station	Place of Occurrence	Name of Road	Type of Road	Latitude	Longitude	Crash Severity Index
418	Kollam	KOLLAM CITY	Kilkollur PS	Koickal Junction Bus stop	NH744	National Highway	8.901929	76.618641	75
419	Kollam	KOLLAM CITY	Sakthikulangara PS	Neendakara Bridge/ Sakthikulangara Bus stop	NH66	National Highway	8.933787	76.544749	75
420	Kottayam	KOTTAYAM	Chingavanam	Chingavanam Railway Station	NH66	Other Road	9.529023	76.525899	75
421	Kottayam	KOTTAYAM	Mundakayam	TB Junction	NH183	National Highway	9.537514	76.866637	75
422	Thiruvananthapuram	THIRUVANANTHAPURAM CITY	Cantonment	Pulimoodu Junction/ Statue Junction	NH66	Other Road	8.496162	76.948222	75
423	Thiruvananthapuram	THIRUVANANTHAPURAM RURAL	Neyyattinkara	Om Kalasanatha Sree Mahadeva Temple	NH183	National Highway	8.415812	77.060648	75
424	Kottayam	KOTTAYAM	Changanachery	Palathara Bypass Junction	NH183	National Highway	9.454224	76.530759	74
425	Kollam	KOLLAM CITY	Eravipuram	Punthithalthezhum Junction	NH66	Other Road	8.895561	76.637923	74
426	Kozhikode	KOZHIKODE RURAL	Thamarassery	Thamarassery Ghat 2nd Hair Pin Bend	NH766	National Highway	11.502627	76.023581	74
427	Kottayam	KOTTAYAM	Pala	Government Hospital Junction Pala	SH32	State Highway	9.71196	76.682471	74
428	Ernakulam	ERNAKULAM RURAL	Aluva	Pump Junction, Aluva	SH16	State Highway	10.107314	76.358198	74
429	Ernakulam	ERNAKULAM RURAL	Chottanikkara	Armadimala Bus stop Junction	NH66	Other Road	9.933334	76.385069	74
430	Alappuzha	ALAPPUZHA	Marankkulam	Thiruvizha Temple Road Junction	NH66	National Highway	9.639371	76.334891	74
431	Thirissur	THIRISSUR CITY	Viyur	Kolazhy Bus Stop	SH22	State Highway	10.573399	76.217719	74
432	Kollam	KOLLAM CITY	Eravipuram	Shaduli Masjid	NH66	National Highway	8.878772	76.638949	74
433	Alappuzha	ALAPPUZHA	Kuthiathode PS	V V High School Kodamthuruthu	NH66	National Highway	9.803188	76.314239	73
434	Kollam	KOLLAM CITY	Kollam Traffic PS	Vellayattambalam Junction	Old NH	National Highway	9.900718	76.563922	73
435	Thiruvananthapuram	THIRUVANANTHAPURAM RURAL	Kallambalam	28th Mile	NH66	National Highway	8.787111	76.777586	73
436	Thiruvananthapuram	THIRUVANANTHAPURAM RURAL	Vattappara	St Francis Xavier's Latin Catholic Church	SH1	State Highway	8.589548	76.950237	73
437	Kozhikode	KOZHIKODE RURAL	Koyilandy	Jumayath Mosque/ Pookad Town Juma Masjid	NH66	National Highway	11.393803	75.727011	73
438	Thiruvananthapuram	THIRUVANANTHAPURAM CITY	City Traffic	Edappazhanchi Junction	Kochar Road	Other Road	9.530368	76.968963	73
439	Ernakulam	ERNAKULAM CITY	Traffic West PS	Kadavanthra Junction	SH15	State Highway	9.967447	76.29877	73
440	Ernakulam	ERNAKULAM RURAL	North Parur	North Paravur Civil Station	Aluva Paravoor Road	Other Road	10.148963	76.230853	73
441	Ernakulam	ERNAKULAM RURAL	Aluva	Paravoor Junction	NH544	National Highway	10.119752	76.342225	73
442	Kannur	KANNUR	Kannur Traffic	Kizhuthally East UP School	NH66	National Highway	11.860778	75.412677	73
443	Thiruvananthapuram	THIRUVANANTHAPURAM RURAL	Neyyattinkara	TB Junction	NH66	National Highway	8.407013	77.081052	73
444	Kollam	KOLLAM CITY	Ochira PS	Oachira Signal Junction	NH66	National Highway	9.129514	76.515177	73
445	Thiruvananthapuram	THIRUVANANTHAPURAM RURAL	Kattakkada	Killy Kunushady	Thiruvananthapuram - Neyyar Dam Road	Other Road	8.500556	77.067279	73
446	Thiruvananthapuram	THIRUVANANTHAPURAM RURAL	Kallambalam	Neyyattinkara Junction	NH66	National Highway	8.717529	76.786037	72
447	Alappuzha	ALAPPUZHA	Hierpad	Aschramam Junction Karuvatta	NH66	National Highway	9.310554	76.435646	72
448	Thiruvananthapuram	THIRUVANANTHAPURAM CITY	City Traffic	Nettayar Junction	Maruthankuzhi-Kachani Road	Other Road	8.541951	76.988876	72
449	Thirissur	THIRISSUR CITY	Traffic Thirissur	Elthiruth Bus stop	SH75	State Highway	10.516452	76.177904	72
450	Pathanamthitta	PATHANAMTHITTA	Pandalam	Medical Mission Junction	NH183	National Highway	9.21834	76.68014	72
451	Thiruvananthapuram	THIRUVANANTHAPURAM RURAL	Neyyattinkara	Moornukallimoodu Bus stop	NH66	National Highway	8.408424	77.076614	72
452	Kannur	KANNUR	Kannur Town	Pallickam Guru Mandiram	NH66	National Highway	11.307712	75.36768	72
453	Alappuzha	ALAPPUZHA	Mavelikara	Vattiyalkavu Junction	NH66	State Highway	10.033637	76.313346	72
454	Ernakulam	ERNAKULAM CITY	Harbour	Indian Maritime University Bus stop/ Copt	NH66B	National Highway	9.928287	76.287146	72
455	Ernakulam	ERNAKULAM CITY	Kalamassery	HMT Junction	HMT Road	Other Road	10.054928	76.323702	72
456	Alappuzha	ALAPPUZHA	Cherthala	Absara Junction	Cherthala Road	Other Road	9.683914	76.341546	72
457	Alappuzha	ALAPPUZHA	Nooranadu	Nooranad Market Road Junction	SH5	State Highway	9.175244	76.638872	72
458	Alappuzha	ALAPPUZHA	Mannachery	International Coir Museum	NH66	National Highway	9.564772	76.327785	71
459	Thiruvananthapuram	THIRUVANANTHAPURAM RURAL	Parassala	Hospital Junction Parassala	NH66	National Highway	8.343648	77.151862	71
460	Ernakulam	ERNAKULAM CITY	Kalamassery	Koonathra Bus stop	NH544	National Highway	9.956740	76.313346	71
461	Palakkad	PALAKKAD	Pudunagaram	Pudunagaram	SH27	State Highway	10.681226	76.675307	71
462	Alappuzha	ALAPPUZHA	Punnappara	Kuravanthodu Junction Bus stand	NH66	National Highway	9.422766	76.347415	71
463	Alappuzha	ALAPPUZHA	Chengannur	Pravinkoodu Junction	NH183	National Highway	9.349136	76.59462	71
464	Kottayam	KOTTAYAM	Changanachery	Madhumoola Junction	SH1	State Highway	9.455783	76.53439	71
465	Pathanamthitta	PATHANAMTHITTA	Pathanamthitta	Aban Junction	NH183	National Highway	9.265921	76.790941	71
466	Alappuzha	ALAPPUZHA	Marankkulam	Govt HSS S L Puram	NH66	National Highway	9.608899	76.32967	71
467	Kottayam	KOTTAYAM	Pallickathodu	Kodungoor Bus stop	NH183	National Highway	9.568438	76.707897	71
468	Ernakulam	ERNAKULAM RURAL	Narakkal	Perumapadi Bus stop Vypin	SH63	State Highway	10.025859	76.223968	71
469	Ernakulam	ERNAKULAM RURAL	Kalady	Mattur Junction	SH1	State Highway	10.171016	76.428802	71
470	Kollam	KOLLAM CITY	Parippally PS	Jawahar Junction	SH64	State Highway	8.812036	76.763796	71
471	Pathanamthitta	PATHANAMTHITTA	Elavumthitta PS	Manthuka Junction	NH183	National Highway	9.25486	76.66183	71
472	Ernakulam	ERNAKULAM CITY	Udayamperoor	Udayamperoor Junction	SH15	State Highway	9.912338	76.364224	71
473	Kottayam	KOTTAYAM	Kottayam East	Kalathipady Junction/ Kalathipady Bus stop	NH183	National Highway	9.589555	76.553138	71
474	Thiruvananthapuram	THIRUVANANTHAPURAM RURAL	Kilimanoor	Karatie Junction	SH1	State Highway	8.732447	76.543126	71
475	Kozhikode	KOZHIKODE RURAL	Muttungal	Kattankal Junction	NH66	National Highway	11.63084	76.574981	71
476	Pathanamthitta	PATHANAMTHITTA	Pandalam	Kurampala	SH1	State Highway	9.2043	76.6914	70
477	Alappuzha	ALAPPUZHA	Ambalapuzha	Karumadi Kavi Temple	SH12	State Highway	9.378137	76.389415	70
478	Ernakulam	ERNAKULAM RURAL	Aluva	Muttom Bus stop	NH544	National Highway	10.075112	76.335382	70
479	Thirissur	THIRISSUR RURAL	Mathilakam	Anchampanthi North Side Bus stop	NH66	National Highway	10.271917	76.175762	70
480	Kozhikode	KOZHIKODE RURAL	Vatakara	Palolipalam Bridge	NH66	National Highway	11.576495	75.603154	70
481	Kottayam	KOTTAYAM	Konjirappally	Kurumkal Junction	NH183	National Highway	9.556740	76.313346	70
482	Malappuram	MALAPPURAM	Manjeri	Valluvam Junction	NH66	National Highway	11.126897	76.044211	70
483	Thiruvananthapuram	THIRUVANANTHAPURAM CITY	City Traffic	Ayurveda College Junction	Mahatma Gandhi Road	Other Road	8.49141	76.947336	70
484	Kozhikode	KOZHIKODE RURAL	Thamarassery	Chungam Junction	NH766	National Highway	11.423408	75.93712	70
485	Alappuzha	ALAPPUZHA	Marankkulam	KVM Hospital Bus stop, Maruthoorvatom	NH66	National Highway	9.668184	76.338831	70
486	Ernakulam	ERNAKULAM CITY	Maluvakadu	Bolgatty Bus stop	NH66A	National Highway	9.991323	76.265561	70
487	Thiruvananthapuram	THIRUVANANTHAPURAM RURAL	Venjarammood	Thyco Junction	SH1	State Highway	8.664634	76.911812	70
488	Ernakulam	ERNAKULAM CITY	Thirikkakara	Mavelupuram Signal Junction	Other Road	Other Road	10.024308	76.331162	70
489	Kollam	KOLLAM RURAL	Kundara PS	Mavelupuzha-Vanchimukku	Other Road	Other Road	9.534035	76.679713	70
490	Palakkad	PALAKKAD	Kasaba	Chandranagar Junction Bus stop	NH66	National Highway	10.773169	76.675012	69
491	Palakkad	PALAKKAD	Ottapalam	Thirikkankode Junction Bus stop	Palakkad-Ponnani Road/SH23	Other Road	10.777478	76.344256	69
492	Ernakulam	ERNAKULAM RURAL	Njarakkal	Perumilly Bus stop	SH63	State Highway	10.035532	76.220973	69
493	Thiruvananthapuram	THIRUVANANTHAPURAM CITY	Kovalam	Kovalam Junction Bus stop	NH66	National Highway	8.399212	76.981896	69
494	Wayanad	WAYANAD	Sulthan Bathery	Dhottappankulam Masjid	NH766	National Highway	11.66084	76.2415	69
495	Thiruvananthapuram	THIRUVANANTHAPURAM CITY	City Traffic	Paanmulla Junction	SH1	State Highway	8.538867	76.941226	69
496	Alappuzha	ALAPPUZHA	Traffic Alappuzha	Arattuvazhy Junction	NH66	National Highway	9.454433	76.32639	69
497	Thiruvananthapuram	THIRUVANANTHAPURAM CITY	City Traffic	Paruthikkuzhi Junction	Kovalam Road	Other Road	8.4582	76.943	69
498	Palakkad	PALAKKAD	Ottapalam	Valluvandam Hospital Bus stop	Palakkad-Ponnani Road	Other Road	10.7756	76.359191	69
499	Ernakulam	ERNAKULAM RURAL	Perumbavoor	Arackkappady Junction	Perumbavoor-Puthenkurish Road	Other Road	10.061147	76.460563	69
500	Thiruvananthapuram	THIRUVANANTHAPURAM RURAL	Neyyattinkara	Pathamkallu Bus stop/ Bishop's House	NH66	National Highway	8.411264	77.067869	69
501	Thiruvananthapuram	THIRUVANANTHAPURAM RURAL	Venjarammood	Keezhayikkonam Bus stop	SH1	State Highway	8.705334	76.904104	69
502	Kollam	KOLLAM CITY	Chathanoor PS	Sree Narayana Guru Mandiram Chathanoor	NH66	National Highway	8.648326	76.331162	69
503	Kozhikode	KOZHIKODE CITY	Nellai	Arakkal Junction	SH28	State Highway	11.212129	75.805806	69
504	Alappuzha	ALAPPUZHA	Ramankari	Kidangara Junction Bus stop/ Kidangara B	SH11	State Highway	9.419701	76.493119	69
505	Kottayam	KOTTAYAM	Pallickathodu	Pallickathodu	Mutholy - Kodungoor Road	Other Road	9.603334	76.682036	69
506	Alappuzha	ALAPPUZHA	Mavelikara	Chettikulangara Bus stop	SH6	State Highway	9.227479	76.516459	69
507	Kollam	KOLLAM CITY	Chathanoor PS	Thirumukku Junction	NH66	National Highway	8.861872	76.70507	68
508	Ernakulam	ERNAKULAM RURAL	Angamaly	Arikkal Bus stop/ Nayathode Junction	SH1	State Highway	10.185808	76.397491	68
509	Kottayam	KOTTAYAM	Kuravilangad	Vemppally Nadikkavala Bus stop	SH1	State Highway	9.71459	76.559301	68
510	Kozhikode	KOZHIKODE CITY	Nellai	Cheruvannur Junction Bus stop	SH28	National Highway	11.190201	76.527986	68
511	Thiruvananthapuram	THIRUVANANTHAPURAM RURAL	Naruvamoodu	Nazareth Home English Medium School	NH66	National Highway	8.427256	77.03892	68
512	Thiruvananthapuram	THIRUVANANTHAPURAM RURAL	Kallambalam	Kaduvayil Thangal Juma Masjid	NH66	National Highway	7.46204	76.801103	68
513	Thiruvananthapuram	THIRUVANANTHAPURAM CITY	Vattiyorkavu	Vattiyorkavavu Junction	Maruthamkuzhi - Vattiyorkavu Road	Other Road	8.524316	76.988473	68
514	Ernakulam	ERNAKULAM CITY	Cheranelloor	Thykkavu Bus stop	NH66	National Highway	10.050669	76.293992	68
515	Ernakulam	ERNAKULAM CITY	Palariattom	Mamangalam Bus stop	Palariattom-Edappally Road	Other Road	10.009037	76.303943	68
516	Thiruvananthapuram	THIRUVANANTHAPURAM CITY	City Traffic	Virakuppukottai Junction	Power House Road	Other Road	8.465793	76.943265	68
517	Thiruvananthapuram	THIRUVANANTHAPURAM RURAL	Venjarammood	Kerakulam Junction	SH1	State Highway	8.46444	76.900198	68
518	Thiruvananthapuram	THIRUVANANTHAPURAM RURAL	Attingal	Government ITI Bus stop Attingal	NH66	National Highway	8.691332	76.82176	68
519	Kozhikode	KOZHIKODE CITY	Traffic City	Vengeri Junction	NH66	National Highway	11.30125	75.792398	68
520	Thiruvananthapuram	THIRUVANANTHAPURAM RURAL	Neyyattinkara	Balaramapuram Vazhymukku Junction	NH66	National Highway	8.418589	77.053835	68
521	Ernakulam	ERNAKULAM RURAL	Muvattupuzha	Sabine Hospital, Peshkappilly	SH1	State Highway	10.012273	76.567737	68
522	Thiruvananthapuram	THIRUVANANTHAPURAM RURAL	Vilappilsala	Old Kundamankadavu Bridge	Thiruvananthapuram-Neyyar Dam Road	Other Road	8.509099	77.004394	68
523	Kollam	KOLLAM RURAL	Anchal PS	Market Junction Anchal	SH49	State Highway	8.529525	76.907963	68
524	Ernakulam	ERNAKULAM RURAL	Aluva	Metro Station Aluva/ Marthanda Varma Bridge	NH544	National Highway	10.1104	76.348252	68
525	Thirissur	THIRISSUR RURAL	Pudukkud	Palyekkara Toll Plaza	NH544	National Highway	10.44406	76.259419	68
526	Thiruvananthapuram	THIRUVANANTHAPURAM CITY	Museum	Museum Junction/ Rose Garden	LMS-Vellayambalam Road	Other Road	8.509262	76.957018	68
527	Pathanamthitta	PATHANAMTHITTA	Konni	Pathanamthitta St Thomas College Konni	SH8	State Highway	9.225575	76.849595	68
528	Thiruvananthapuram	THIRUVANANTHAPURAM RURAL	Mangalapuram	Kurakkode, Techno City	NH66	National Highway	8.615864	76.85156	68
529	Kozhikode	KOZHIKODE RURAL	Vatakara	Peruvattom Thazhe Signal Junction	NH66	National Highway	11.609722	75.579742	68
530	Thirissur	THIRISSUR RURAL	Cheru	Perumbilissery Junction	SH22	State Highway	10.44668	76.210126	68
531	Thiruvananthapuram	THIRUVANANTHAPURAM CITY	Nemom	Karakkandampam Bus stop	NH66	National Highway	8.46444	76.900198	68
532	Thiruvananthapuram	THIRUVANANTHAPURAM RURAL	Kattakkada	Pooval Junction	Other Road	Other Road	8.535636	77.086758	68
533	Ernakulam	ERNAKULAM CITY	Traffic East PS	Vallathol Padi Bus stop	Seaport-Airport Road	Other Road	10.035603	76.33665	67
534	Alappuzha	ALAPPUZHA	Chengannur	ITI Junction Bus stop Chengannur	NH183	National Highway	9.311516	76.622713	67
535	Thirissur	THIRISSUR CITY	Vazhakode	SH22	State Highway	10.696787	76.270666	67	
536	Thirissur	THIRISSUR CITY	Ollur	Kuttanellur Centre Bus stop	Thirissur-Mannamangalam Road	Other Road	10.497685	76.25412	67
537	Palakkad	PALAKKAD	Alathur</						



Sl No.	District	Police District	Name of Police Station	Place of Occurrence	Name of Road	Type of Road	Latitude	Longitude	Crash Severity Index
557	Kozhikode	KOZHICODE CITY	Traffic City	Kalita Bridge	Calicut Road	Other Road	11.236762	75.788076	66
558	Kollam	KOLLAM RURAL	Kottarakkara PS	Kachery Junction	NH744	National Highway	9.002489	76.772762	66
559	Ernakulam	ERNAKULAM RURAL	Aluva	Ambattukavu Bus stop	NH544	National Highway	10.081219	76.339498	66
560	Thirissur	THIRISSUR RURAL	Vadanappally	Vadanappally Center/ Vatanappally Bus stop	NH66	National Highway	10.469167	76.081963	66
561	Thiruvananthapuram	THIRUVANANTHAPURAM RURAL	Nedumangad	Valikkode Junction	SH2/SH45	State Highway	8.600241	76.995133	66
562	Thiruvananthapuram	THIRUVANANTHAPURAM CITY	City Traffic	Panicker's Lane Bus stop	Vellayambalam Maruthankuzhi Road	Other Road	8.511563	76.967259	66
563	Alappuzha	ALAPPUZHA	Traffic Alappuzha	Bypass Junction Kommandy	NH66	National Highway	9.517513	76.327111	66
564	Kozhikode	KOZHICODE RURAL	Vadakara	Vadakara Bus stop/ Acha Hospital	NH66	National Highway	11.604619	75.589313	66
565	Malappuram	MALAPPURAM	Parappanangadi	Parappanangadi Bus Stand	SH65	State Highway	11.048527	75.659995	66
566	Thiruvananthapuram	THIRUVANANTHAPURAM CITY	Kazhakkuttom	Kulathor NH Junction	NH66	National Highway	8.548436	76.877101	66
567	Alappuzha	ALAPPUZHA	Ambalapuzha	Hospital Junction Vandanam/ Alappuzha M	NH66	National Highway	9.408989	76.350694	66
568	Ernakulam	ERNAKULAM RURAL	North Parur	Potten Theruv Junction	NH66	National Highway	10.144571	76.227346	66
569	Kottayam	KOTTAYAM	Manarcadu	Perumanoorkulam	Kidangoor Manarcadu Road	Other Road	9.594347	76.585099	66
570	Alappuzha	ALAPPUZHA	Mavelikkara	Kandiyoor Junction	SH6	State Highway	9.2507	76.531376	66
571	Kollam	KOLLAM CITY	Kottiyam PS	Mylakkud Junction	NH66	National Highway	8.86373	76.691366	66
572	Alappuzha	ALAPPUZHA	Kayamkulam	Munukkummodu Junction	SH5	State Highway	9.176836	76.525104	66
573	Thirissur	THIRISSUR RURAL	Koratty	Koratty Highway Junction	NH544	National Highway	10.267888	76.350645	66
574	Idukki	IDUKKI	Thodupuzha	Manattukavala Junction	SH41/SH40	State Highway	9.902403	76.72551	66
575	Ernakulam	ERNAKULAM RURAL	Kalady	Marottychode Bus stop	SH1	State Highway	10.176287	76.422073	66
576	Thiruvananthapuram	THIRUVANANTHAPURAM CITY	Vattiyorkavu	Manannarkulam Junction	Vattiyorkavu - Nettayam Road	Other Road	8.530249	76.989708	66
577	Ernakulam	ERNAKULAM CITY	Infopark	IMG Junction	Kakkanad - Infopark Road	Other Road	10.01772	76.351613	66
578	Idukki	IDUKKI	Thodupuzha	Thodupuzha Bridge/ Mini Civil Station Th	SH1/SH40	State Highway	9.889004	76.713321	66
579	Kollam	KOLLAM CITY	Kottiyam PS	Umayalloor Junction	NH66	National Highway	8.865058	76.65616	66
580	Kannur	KANNUR	Valappattanam	Puthiyathoru Market/ Puthiyathoru Bus stop	NH66	National Highway	11.915929	75.361602	66
581	Palakkad	PALAKKAD	Chittur	Mettupalayan Junction Bus stop	SH27	State Highway	10.683575	76.713844	65
582	Malappuram	MALAPPURAM	Thirurangadi	Padikkal Bus stop	NH66	National Highway	11.099169	75.896312	65
583	Kozhikode	KOZHICODE CITY	Elathur	Athannikkal Bus Station	SH54	State Highway	11.29853	75.763261	65
584	Kozhikode	KOZHICODE CITY	Pantheerankavu PS	Kodalnadakkavu Bus stop	NH66	National Highway	11.217855	75.857121	65
585	Thirissur	THIRISSUR CITY	Mannuthy	Venikkal	NH544	National Highway	10.537535	76.272464	65
586	Thiruvananthapuram	THIRUVANANTHAPURAM RURAL	Pothencode	Masjid Taqwa Koliyakode	NH66	National Highway	8.630433	76.902289	65
587	Alappuzha	ALAPPUZHA	Punnapra	Block Junction Kalacode	NH66	National Highway	9.462846	76.339735	65
588	Thirissur	THIRISSUR CITY	Nedupuzha	Mundupalam Junction	High Road	Other Road	10.509984	76.222019	65
589	Thiruvananthapuram	THIRUVANANTHAPURAM RURAL	Balaramapuram	Balaramapuram Bus stop	NH66	National Highway	8.422863	77.048795	65
590	Kottayam	KOTTAYAM	Pala	Government Hospital Junction Bus stop	SH8	State Highway	9.652192	76.723724	65
591	Kottayam	KOTTAYAM	Gandhinagar	Ambadi Junction/ Kudamaloor Devi Temple	Kottayam Medical College Bypass Road	Other Road	9.62107	76.511223	65
592	Kottayam	KOTTAYAM EAST	Kottayam East	Govindan Temple Puthuppalay/ GHSS Puth	SH9	State Highway	9.561585	76.573864	65
593	Ernakulam	ERNAKULAM CITY	Traffic East PS	SNDP Junction Udayampore	SH15	State Highway	9.893901	76.371005	65
594	Thirissur	THIRISSUR CITY	Guruvayoor	Chowalloradi Bus stop/ Thaikkad Junction	SH49	State Highway	10.601371	76.061412	65
595	Alappuzha	ALAPPUZHA	Kuthiathode PS	Puthenchanda Bus stop	NH66	National Highway	9.752277	76.318708	65
596	Idukki	IDUKKI	Nedumkandam	Pachady Junction	SH40	State Highway	9.839426	77.156183	65
597	Ernakulam	ERNAKULAM CITY	Udayampore	Nadakkavu Junction	SH15	State Highway	9.898945	76.36895	65
598	Thiruvananthapuram	THIRUVANANTHAPURAM CITY	Kazhakkuttom	Technopark Bus Station	NH66	National Highway	8.559842	76.876321	65
599	Ernakulam	ERNAKULAM RURAL	Kuruppampady	Vadhyyashada Bus stop	SH16	State Highway	10.114141	76.504485	65
600	Thirissur	THIRISSUR RURAL	Kodungallur	Padakkulam Signal Junction	NH66	National Highway	10.222671	76.195923	65
601	Kozhikode	KOZHICODE CITY	Nallalam	KSEB Diesel Power Plant	SH28	State Highway	11.206132	75.811297	65
602	Kozhikode	KOZHICODE RURAL	Kakkur	Kumaraswami Junction	Kozhikode-Baluserry Road	Other Road	11.335109	75.809203	65
603	Ernakulam	ERNAKULAM RURAL	Kalady	Chandrapura Junction	Kalady-Manjapra Road	Other Road	10.2056	76.45258	65
604	Thirissur	THIRISSUR CITY	Wadakkanchery	Ottupara Private Bus Stand	SH22	State Highway	10.66354	76.247332	65
605	Kozhikode	KOZHICODE RURAL	Mukkom	Mukkam Junction	SH34	State Highway	11.321655	75.959085	65
606	Thiruvananthapuram	THIRUVANANTHAPURAM RURAL	Aruvikkara	Enrikara Market Junction	SH2/SH45	State Highway	8.66041	76.573376	65
607	Thiruvananthapuram	THIRUVANANTHAPURAM RURAL	Vellarada	Kilyoor Bus stop	SH5	Other Road	8.542851	77.175827	65
608	Kannur	KANNUR	Valappattanam	Valappattanam Toll Booth Junction	NH66	National Highway	11.924877	75.354121	64
609	Thiruvananthapuram	THIRUVANANTHAPURAM CITY	Medical College	Kesavadasapuram Junction	SH1	State Highway	8.529422	76.938469	64
610	Alappuzha	ALAPPUZHA	Traffic Alappuzha	Thumpoly Junction	NH66	National Highway	9.522564	76.327619	64
611	Ernakulam	ERNAKULAM RURAL	Perumbavoor	Vallom Bus stop	SH1	State Highway	10.136512	76.467192	64
612	Thirissur	THIRISSUR RURAL	Pudukkud	Pudukkud Bus stop	NH544	National Highway	10.416175	76.270558	64
613	Kozhikode	KOZHICODE CITY	Traffic City	Vikram Madhan	Kemur Road	Other Road	11.287468	75.787351	64
614	Kozhikode	KOZHICODE RURAL	Koduvally	MPC Junction	NH786	National Highway	11.38046	75.91056	64
615	Kannur	KANNUR	Koduvally	Thalassery Cricket Stadium Park	NH66	National Highway	11.762589	75.480382	64
616	Thiruvananthapuram	THIRUVANANTHAPURAM RURAL	Kallambalam	Manamboor Road Junction	NH66	National Highway	8.750261	76.797114	64
617	Kollam	KOLLAM CITY	Kollam East PS	SN College Junction	NH66	National Highway	8.880405	76.601224	64
618	Kottayam	KOTTAYAM	Thalayolaparambu	Thalayolaparambu Junction	SH15	State Highway	9.786223	76.422804	64
619	Thiruvananthapuram	THIRUVANANTHAPURAM RURAL	Attinpal	Palamoodu Bus stop	NH66	National Highway	8.67036	76.835344	64
620	Kollam	KOLLAM RURAL	Kottarakkara PS	Paravelli	SH1	State Highway	8.972756	76.825446	64
621	Ernakulam	ERNAKULAM CITY	Ernakulam Town South	Chakkola Junction	Other Road	Other Road	9.944988	76.293735	64
622	Thiruvananthapuram	THIRUVANANTHAPURAM RURAL	Aruvikkara	Karakulam Keltron Junction	SH2/SH45	State Highway	8.568874	76.99077	64
623	Thiruvananthapuram	THIRUVANANTHAPURAM RURAL	Marayamuttom	Marayamuttam Junction Bus stop	Amaravila-Perumkadavila Road	Other Road	8.41784	77.10879	64
624	Kozhikode	KOZHICODE CITY	Nadakkave	Vandipetta Junction	Kannur Road	Other Road	11.271475	75.775572	64
625	Alappuzha	ALAPPUZHA	Traffic Alappuzha	Pichu Iyer Junction	SH40	State Highway	9.49618	76.3389	63
626	Kollam	KOLLAM RURAL	Kundara PS	Keralapuram Bus stop	NH744	National Highway	8.940536	76.656853	63
627	Thiruvananthapuram	THIRUVANANTHAPURAM CITY	City Traffic	Pallichal Thodu Bus stop	NH66	National Highway	8.445138	77.015639	63
628	Kozhikode	KOZHICODE RURAL	Koyland	Poyikale Bus stop	NH66	National Highway	11.410739	75.717732	63
629	Kozhikode	KOZHICODE RURAL	Vatahara	Chorde Railway Overbridge	NH66	National Highway	11.614791	75.578087	63
630	Malappuram	MALAPPURAM	Thirurangadi	Thalappara Bus stop	NH66	National Highway	11.07378	75.902924	63
631	Pathanamthitta	PATHANAMTHITTA	Koipuram	Kumbanad Bus stop	SH7	State Highway	9.367536	76.65591	63
632	Thiruvananthapuram	THIRUVANANTHAPURAM RURAL	Palode	Chullimanoor Junction	SH2/SH45	State Highway	8.641974	77.019892	63
633	Kannur	KANNUR	Payyannur	Payyannur College Bus stop	NH66	National Highway	12.099918	75.231351	63
634	Alappuzha	ALAPPUZHA	Haripad	NSS Higher Secondary School Junction	NH66	National Highway	9.301078	76.43311	63
635	Alappuzha	ALAPPUZHA	Mavelikkara	Chemakulam Junction	NH66	National Highway	9.240049	76.54466	63
636	Kollam	KOLLAM RURAL	Kundara PS	Chemmakadu	Kollam-Adoor Road	Other Road	8.94777	76.636888	63
637	Ernakulam	ERNAKULAM CITY	Palarivattom	Chalkavattom Bus stop	NH66	National Highway	9.978805	76.318163	63
638	Thiruvananthapuram	THIRUVANANTHAPURAM CITY	City Traffic	Ambalam Junction	SH2	State Highway	8.532424	76.962168	63
639	Thiruvananthapuram	THIRUVANANTHAPURAM RURAL	Neyyattinkara	Miracle Church Neyyattinkara	NH66	National Highway	8.392217	77.093543	63
640	Alappuzha	ALAPPUZHA	Alappuzha North	Kaichoondi Junction	SH40	State Highway	9.515395	76.338273	63
641	Alappuzha	ALAPPUZHA	Alappuzha North	Brumad Junction	NH66	National Highway	9.558911	76.327696	63
642	Thirissur	THIRISSUR CITY	Kunnamkulam	Kalkumparam Bus stop	SH69	State Highway	10.719059	76.07562	63
643	Thiruvananthapuram	THIRUVANANTHAPURAM RURAL	Ariyancode	Chembor Junction	Other Road	Other Road	8.476453	77.151778	62
644	Kozhikode	KOZHICODE CITY	Pantheerankavu PS	Athannikkal	NH66	National Highway	11.226268	75.853537	62
645	Ernakulam	ERNAKULAM CITY	Traffic East PS	Kochupally Bus stop	SH15	State Highway	9.88253	76.375551	62
646	Thirissur	THIRISSUR RURAL	Cherpu	Palakkal Market Junction	SH22	State Highway	10.471345	76.212414	62
647	Thirissur	THIRISSUR RURAL	Injalakkuda	Chandakunnu Junction	SH22/SH61	State Highway	10.343182	76.216431	62
648	Kollam	KOLLAM CITY	Ochira PS	Kallomukku Bus stop	NH66	National Highway	9.125341	76.517149	62
649	Kollam	KOLLAM RURAL	Kundara PS	Kerayan Bus stop	NH66	Other Road	8.919858	76.515819	62
650	Thiruvananthapuram	THIRUVANANTHAPURAM RURAL	Attinpal	Poozanthummod Junction	SH47	State Highway	8.691109	76.851858	62
651	Thiruvananthapuram	THIRUVANANTHAPURAM RURAL	Venjanmood	Vayyettu Bus stop	SH47	State Highway	8.670389	76.911726	62
652	Kollam	KOLLAM RURAL	Kundara PS	St Thomas Orthodox Church Pallimukku	NH744	National Highway	9.967192	76.688802	62
653	Kottayam	KOTTAYAM	Chingavanam	Chingavanam Junction	NH183	National Highway	9.523245	76.524907	62
654	Ernakulam	ERNAKULAM CITY	Traffic East PS	Gandhi Square Bus stop	NH85	National Highway	9.942838	76.335227	62
655	Ernakulam	ERNAKULAM RURAL	Muvattupuzha	130 Junction	SH1	State Highway	9.976214	76.579187	62
656	Thirissur	THIRISSUR RURAL	Injalakkuda	Kolethumpady Bus stop	SH22	State Highway	10.331208	76.215819	62
657	Malappuram	MALAPPURAM	Changaramkulam	Salafi Masjid Changaramkulam	SH69	State Highway	10.734841	76.0302	62
658	Malappuram	MALAPPURAM	Vazhakkad	Edavannappara	Areacode-Vazhakkad Road	Other Road	11.244763	75.977528	62
659	Thiruvananthapuram	THIRUVANANTHAPURAM CITY	City Traffic	Uppidamoodu Bridge	Vanchiyoor Road	Other Road	8.490094	76.941762	62
660	Alappuzha	ALAPPUZHA	Kayamkulam	Onnamkutty Junction Bus stop	SH5	State Highway	9.17628	76.518001	62
661	Alappuzha	ALAPPUZHA	Kuthiathode PS	Pattukulangara Bus stop	NH66	National Highway	9.785308	76.317175	62
662	Thiruvananthapuram	THIRUVANANTHAPURAM CITY	City Traffic	Christ The King Vettucad	SH16	Other Road	8.439316	76.901936	62
663	Kozhikode	KOZHICODE CITY	Traffic City	Metro Junction Palachi	NH66	National Highway	11.245251	75.836386	62
664	Kottayam	KOTTAYAM	Etumanoor	Adichira Junction	SH1	State Highway	9.635543	76.544123	62
665	Kollam	KOLLAM CITY	Chathanoor PS	Ooramvila, Chathanoor	NH66	National Highway	8.858104	76.724353	62
666	Kollam	KOLLAM CITY	Kollam East PS	Kakkzhom Muslim Juma Masjid	NH66	National Highway	9.388421	76.353268	62
667	Thirissur	THIRISSUR RURAL	Aloor	Aloor Junction	SH61/SH51	State Highway	10.33934	76.29385	62
668	Thirissur	THIRISSUR RURAL	Valappad	Thalikulam Bus stop	NH66	National Highway	10.439694	76.095282	62
669	Malappuram	MALAPPURAM	Manjeri	Manjeri Junction	SH28	State Highway	11.1201	76.119698	62
670	Alappuzha	ALAPPUZHA	Chengannur	Kalissery Junction	NH183	National Highway	9.925062	76.556123	61
671	Alappuzha	ALAPPUZHA	Ambalapuzha	Thottapally - Beach Road Junction	NH66	National Highway	9.319382	76.363884	62
672	Alappuzha	ALAPPUZHA	Poochakkal	Manappuram Bus stop	Other Road	Other Road	9.783501	76.359964	61
673	Kottayam	KOTTAYAM	Kottiyam East	Vettathukavala Bus stop	SH9	State Highway	9.547513	75.582517	61
674	Thiruvananthapuram	THIRUVANANTHAPURAM CITY	Kazhakkuttom	National Skill Training Institute for Women	NH66	National Highway	8.578539	76.866231	61
675	Malappuram	MALAPPURAM	Thirurangadi	Pookkparamba Bus stop	NH66	National Highway	11.007004	75.956432	61
676	Thirissur	THIRISSUR CITY	Mannuthy	Kalathode Bus stop	Thirissur-Palghat Road	Other Road	10.522515	76.247332	61
677	Kollam	ERNAKULAM CITY	Sakthikulanga PS	Kovandam Junction	NH66				



Sl No.	District	Police District	Name of Police Station	Place of Occurrence	Name of Road	Type of Road	Latitude	Longitude	Crash Severity Index
696	Alappuzha	ALAPPUZHA	Kayamkulam	KPAC Junction	NH66	National Highway	9.160556	76.507386	60
697	Ernakulam	ERNAKULAM RURAL	Puthencruz	Mattakkuzhi Junction	NH85	National Highway	9.954657	76.400055	60
698	Kozhikode	KOZHIKODE CITY	Traffic City	Kunnamangalam IIM Bus stop	NH766	National Highway	11.304071	75.875546	60
699	Thirissur	THIRISSUR RURAL	Kodakara	Nellayi Centre Bus stop	NH544	National Highway	10.393253	76.287368	60
700	Malappuram	MALAPPURAM	Thirurangadi	Venniyur Juma Masjid	NH66	National Highway	11.015589	75.94952	60
701	Alappuzha	ALAPPUZHA	Pulincunnu	Moncombu Junction	SH11	State Highway	9.435772	76.421022	60
702	Ernakulam	ERNAKULAM RURAL	Perumbavoor	Thangpuzha Bus stop	SH11	State Highway	10.159145	76.443053	60
703	Thirissur	THIRISSUR RURAL	Cherpu	Chevoor Centre Bus stop	SH22	State Highway	10.457683	76.208264	60
704	Malappuram	MALAPPURAM	Vazhakkad	Vazhakkad Cheeri Bus stop	Kozhikode-Edavannappara-Areekode Road	Other Road	11.244757	75.956924	60
705	Malappuram	MALAPPURAM	Therhipalam	Kakkancherry Bus stop	NH66	National Highway	11.154205	75.891934	60
706	Wayanad	WAYANAD	Sulthan Bathery	Pazhery Ground/IRAA Hospital Sulthan	NH766	National Highway	11.66561	76.262	60
707	Palakkad	PALAKKAD	Ottapalam	Lakkidi Kootupalam Bus stop	Palakkad - Ponnani Road	Other Road	10.774431	76.43042	60
708	Alappuzha	ALAPPUZHA	Chengannur	Mallakuzha Bus stop	NH183	National Highway	9.290664	76.649407	60
709	Alappuzha	ALAPPUZHA	Kayamkulam	Kunnathalamuduru Krishnapuram	NH66	National Highway	9.156832	76.509213	60
710	Pathanamthitta	PATHANAMTHITTA	Thiruvalla	Thirumodapuram Junction	NH183	National Highway	9.36725	76.58251	60
711	Ernakulam	ERNAKULAM RURAL	Oonnukal	Kozhikkal Junction	NH85	National Highway	10.060453	76.635031	60
712	Palakkad	PALAKKAD	Chalissery	Modern Hospital, Kootanad	SH39	State Highway	10.759962	76.118515	60
713	Alappuzha	ALAPPUZHA	Cherthala	Manorama Junction	Cherthala Road	Other Road	9.691777	76.336415	60
714	Pathanamthitta	PATHANAMTHITTA	Ranny	Uthimoodu Bus stop	SH8	State Highway	9.331603	76.794769	60
715	Thiruvananthapuram	THIRUVANANTHAPURAM CITY	Museum	Vazhuthacaud Junction	Thiruvananthapuram - Thenmala Road	State Highway	8.502944	76.959753	60
716	Thiruvananthapuram	THIRUVANANTHAPURAM RURAL	Varkala	Purnamoodu Bus Stop	Paravur - Varkala Road	Other Road	8.747786	76.116155	60
717	Thirissur	THIRISSUR RURAL	Chalakkudy	Pattanamkadu	NH544	National Highway	10.333492	76.321943	59
718	Thiruvananthapuram	THIRUVANANTHAPURAM RURAL	Attungal	GLPS Korani	NH66	National Highway	8.860648	76.840819	59
719	Thiruvananthapuram	THIRUVANANTHAPURAM RURAL	Attungal	Kochuvilamukku Road Junction	NH66	National Highway	8.727005	76.812496	59
720	Alappuzha	ALAPPUZHA	Cherthala	Muttam Market Junction Cherthala	Nadakkavu Road	Other Road	9.686569	76.337694	59
721	Thiruvananthapuram	THIRUVANANTHAPURAM RURAL	Vattappara	Perumkott Bus stop	SH1	State Highway	8.621153	76.938883	59
722	Ernakulam	ERNAKULAM CITY	Kalamassery	St Joseph's Syro Malabar Church North K	NH544	National Highway	10.057409	76.32047	59
723	Ernakulam	ERNAKULAM CITY	Kalamassery	Medical College Junction Kalamassery	HMT Road	Other Road	10.053645	76.353831	59
724	Thiruvananthapuram	THIRUVANANTHAPURAM CITY	Mannanthala	Ranjit Church Mannanthala	SH1	State Highway	8.583367	76.92727	59
725	Thiruvananthapuram	THIRUVANANTHAPURAM RURAL	Parassala	Post Office Junction Parassala	NH66	National Highway	8.34145	77.1565	59
726	Thiruvananthapuram	THIRUVANANTHAPURAM RURAL	Venjanamood	Pirappancode Bus stop	SH1	State Highway	8.658287	76.920077	59
727	Kottayam	KOTTAYAM	Kaduthuruthy	Kaduthuruthy Central Junction	SH42	State Highway	9.766348	76.491659	59
728	Ernakulam	ERNAKULAM RURAL	Koottathukulam	Central Junction Koottathukulam	SH1	State Highway	9.863378	76.59625	59
729	Thirissur	THIRISSUR CITY	Thiruvallur	Chembukavu Bus stop	Palikkulam-Thayoor Road/Chembukavu Road	Other Road	10.329193	76.219116	59
730	Thirissur	THIRISSUR RURAL	Anthikad	Ammoor Bus stop	SH75	State Highway	10.497691	76.174605	59
731	Alappuzha	ALAPPUZHA	Pattanamkadu	Pattanamkadu School Bus stop	NH66	National Highway	9.374776	76.18972	59
732	Ernakulam	ERNAKULAM CITY	Traffic East PS	Toshba Bus stop	HMT Road	Other Road	10.052089	76.333624	59
733	Ernakulam	ERNAKULAM RURAL	Aluva West	Karumalloor Hospital Junction Bus stop	Aluva-Paravur Road	Other Road	10.130327	76.292671	59
734	Thirissur	THIRISSUR CITY	Peramangalam	Muthuvara Junction Bus stop	SH69	State Highway	10.552065	76.174067	59
735	Thiruvananthapuram	THIRUVANANTHAPURAM RURAL	Kattakkada	Choondupalaka Junction	Thiruvananthapuram-Neyyar Dam Road	Other Road	8.505451	77.089514	59
736	Thiruvananthapuram	THIRUVANANTHAPURAM CITY	City Traffic	Kunjilammodu Junction	Poojappura-Karamana Road	Other Road	8.486322	76.972091	59
737	Ernakulam	ERNAKULAM RURAL	Nedumbassery	Pararambany Bus stop	NH544	National Highway	10.137006	76.353367	59
738	Palakkad	PALAKKAD	Hemambika Nagar	Tharuvai Junction	SH12	State Highway	10.800602	76.38368	59
739	Malappuram	MALAPPURAM	Therhipalam	Kohnoor	NH66	National Highway	11.126869	75.895054	59
740	Ernakulam	ERNAKULAM RURAL	Muvattupuzha	Muvattupuzha Private Bus Stand	SH8	State Highway	9.979611	76.585845	59
741	Thirissur	THIRISSUR RURAL	Valappad	Polytechnic Junction Thrivray	Temple Road	Other Road	10.414463	76.111858	59
742	Kottayam	KOTTAYAM	Changanachery	Kurishumoodu Junction	Changanssery - Vazhoor Road	Other Road	9.459168	76.554698	59
743	Kozhikode	KOZHIKODE RURAL	Koylandy	Thiruvangoor Bus stop	NH66	National Highway	11.384481	75.735559	59
744	Thirissur	THIRISSUR RURAL	Chalakkudy	Potta Over Bridge	NH544	National Highway	10.331123	76.322266	59
745	Alappuzha	ALAPPUZHA	Ambalapuzha	Karumady Junction	SH12	State Highway	9.382065	76.387738	59
746	Kozhikode	KOZHIKODE RURAL	Chompara	Rayroth Ummerkutty Smaraka Bus stop	NH66	National Highway	11.6833	75.56198	59
747	Wayanad	WAYANAD	Sulthan Bathery	Beenachi Junction Bus stop	NH766	National Highway	11.663033	76.233031	58
748	Alappuzha	ALAPPUZHA	Aroor	Santa Cruz Public School Ermalloor	NH66	National Highway	9.818565	76.312766	58
749	Thiruvananthapuram	THIRUVANANTHAPURAM RURAL	Venjanamood	Vamanapuram Old Bridge	SH1	State Highway	8.724937	76.89797	58
750	Ernakulam	ERNAKULAM RURAL	Angamaly	Elavoor Kavala Bus stop	NH544	National Highway	10.216828	76.377864	58
751	Malappuram	MALAPPURAM	Changaramkulam	Manthadam Bus stop	SH69	State Highway	10.746215	76.027316	58
752	Thirissur	THIRISSUR RURAL	Kodungallur	Narayanankulam Bus stop	SH22	State Highway	10.249191	76.205466	58
753	Kottayam	KOTTAYAM	Ettumanoor	Ettumanoor KSRTC Bus Station	SH1	State Highway	9.88818	76.54498	58
754	Pathanamthitta	PATHANAMTHITTA	Koipuram	Pullad Town Main Junction	SH7	State Highway	9.356136	76.675133	58
755	Kollam	KOLLAM CITY	Chavara PS	KC Junction Bus stop	NH66	National Highway	8.960324	76.533655	58
756	Thiruvananthapuram	THIRUVANANTHAPURAM CITY	City Traffic	Uloor Junction	Old NH	Other Road	8.529856	76.929172	58
757	Thiruvananthapuram	THIRUVANANTHAPURAM CITY	Mannanthala	Maruthoor	SH1	State Highway	8.572332	76.945597	58
758	Kozhikode	KOZHIKODE RURAL	Nadapuram	Kallachi Bus stop	SH38	State Highway	11.689813	75.665815	58
759	Ernakulam	ERNAKULAM RURAL	Traffic West PS	Goshwami Junction	Abraham Madamakkal Road	Other Road	9.981306	76.370168	58
760	Ernakulam	ERNAKULAM CITY	Traffic East PS	Petta Junction Thrippunithura	NH85	National Highway	9.948564	76.33235	58
761	Ernakulam	ERNAKULAM RURAL	Aluva	Garage KSRTC Bus stop	NH544	National Highway	10.093434	76.346241	58
762	Kozhikode	KOZHIKODE CITY	Traffic City	Puthiyangadi Bus stop	SH54	State Highway	11.30369	75.76036	58
763	Thirissur	THIRISSUR RURAL	Anthikad	Civil Lines Road Junction	Civil Lines Road	Other Road	10.52362	76.189531	58
764	Thirissur	THIRISSUR RURAL	Pudukkad	Nandikkara Bus stop	NH544	National Highway	10.405811	76.276431	58
765	Ernakulam	ERNAKULAM CITY	Ernakulam Central	Sartha Theatre Bus stop	Banerji Road	Other Road	9.94846	76.278221	58
766	Thirissur	THIRISSUR CITY	Ollur	Kuttanallur Bus stop	Thirissur-Mannamangalam Road	Other Road	10.501126	76.259305	58
767	Kottayam	KOTTAYAM	Pala	Bharananganam Bus stop	SH22	State Highway	9.700738	76.728458	58
768	Thirissur	THIRISSUR RURAL	Injalakkuda	Mapranam Central Bus stop	SH22	State Highway	10.374025	76.220996	58
769	Kozhikode	KOZHIKODE CITY	Panniyankara	Meenachanda Bypass Junction	SH28	State Highway	11.214257	75.799787	58
770	Kollam	KOLLAM CITY	Ochira PS	Valiyakulangara Bus stand	NH66	National Highway	9.115297	76.518977	58
771	Ernakulam	ERNAKULAM RURAL	Ernakulam Town North	Kathnikkadavu	Thammanam Pulepadi Road	Other Road	9.983208	76.300341	58
772	Ernakulam	ERNAKULAM CITY	Edathala	Choondy Junction	SH16	State Highway	10.083917	76.372939	58
773	Thiruvananthapuram	THIRUVANANTHAPURAM RURAL	Nedumangad	Pazhakkutti Junction	SH2/SH47	State Highway	8.611001	76.397415	58
774	Ernakulam	ERNAKULAM CITY	Thrikakara	Kakkanad Junction	SH41	State Highway	10.015322	76.34119	58
775	Kozhikode	KOZHIKODE CITY	Nadakkave	YMCA Cross Road Junction	Old NH	Other Road	11.262383	75.777333	58
776	Thiruvananthapuram	THIRUVANANTHAPURAM CITY	Thumba	Infosys Campus Bus stop	NH66	National Highway	8.535078	76.881228	57
777	Alappuzha	ALAPPUZHA	Ambalapuzha	Ambalapuzha Junction	NH66	National Highway	9.383367	76.355215	57
778	Kozhikode	KOZHIKODE CITY	Traffic City	Saravaram Park	SH45/SH28	State Highway	11.26683	75.79097	57
779	Thiruvananthapuram	THIRUVANANTHAPURAM CITY	City Traffic	Nehru Junction, Station Kadavu	Vel-Perumathura Road	Other Road	8.548335	76.869019	57
780	Kollam	KOLLAM RURAL	Puthoor	Puthooromukku Bus stop	NH183	National Highway	9.053366	76.67436	57
781	Thiruvananthapuram	THIRUVANANTHAPURAM RURAL	Kalambanur	Chathapara Junction	NH66	National Highway	8.734051	76.810748	57
782	Alappuzha	ALAPPUZHA	Cherthala	Cherthala Highway Bridge	NH66	National Highway	9.678409	76.337359	57
783	Kottayam	KOTTAYAM	Ettumanoor	Matha Hospital Thekkom	SH1	State Highway	9.650182	76.550002	57
784	Kollam	KOLLAM CITY	Kottayam PS	Decent Junction	Kottayam-Ayoor Road	Other Road	8.897735	76.649383	57
785	Thiruvananthapuram	THIRUVANANTHAPURAM RURAL	Attungal	Kallampuzha Bridge	Attungal - Varkala Road	Other Road	8.689172	76.799715	57
786	Kottayam	KOTTAYAM	Pala	Kottaramattom Private Bus Stand	SH32	State Highway	9.708065	76.67315	57
787	Ernakulam	ERNAKULAM CITY	Pazhinthodu	Pazhinthodu Bridge	Aroor-Thoppampady Road	Other Road	9.912913	76.266824	57
788	Thiruvananthapuram	THIRUVANANTHAPURAM RURAL	Vilappilakuda	Peyad Junction	Thiruvalla Peyad Road	Other Road	10.13891	76.32044	57
789	Ernakulam	ERNAKULAM RURAL	Kothamangalam	Thangalam Bus stop	SH16	State Highway	10.069092	76.613198	57
790	Ernakulam	ERNAKULAM RURAL	Perumbavoor	Kaduval Junction	SH1	State Highway	10.12018	76.473365	57
791	Thiruvananthapuram	THIRUVANANTHAPURAM RURAL	Neyyattinkara	Rollands Hospital	Old NH	National Highway	8.409589	77.072032	57
792	Palakkad	PALAKKAD	Walayar	Vattappara, Walayar	NH544	National Highway	10.826171	76.819051	56
793	Palakkad	PALAKKAD	Traffic Palakkad	Pathikkal Bus stop	Kannadi-Pannicode Road	Other Road	10.731045	76.640935	56
794	Thiruvananthapuram	THIRUVANANTHAPURAM CITY	Vizhinjam	Mukula Overbridge	NH66	National Highway	8.364239	77.006681	56
795	Alappuzha	ALAPPUZHA	Manjeri	Kethaji Junction	SH40	State Highway	9.659968	76.341191	56
796	Thirissur	THIRISSUR RURAL	Vadanappally	Puthukulangara Bus stop	NH66	National Highway	10.463319	76.083493	56
797	Thirissur	THIRISSUR RURAL	Koratty	Pongam Junction	NH544	National Highway	10.245334	76.37127	56
798	Thiruvananthapuram	THIRUVANANTHAPURAM RURAL	Maranalloor	Maranalloor Bus stop	Neyyattinkara-Kattakkada Road	Other Road	8.471726	77.072488	56
799	Thiruvananthapuram	THIRUVANANTHAPURAM RURAL	Kanjiramkulam	Kanjiramkulam Junction	Kanjiramkulam Road	Other Road	8.359996	77.053568	56
800	Alappuzha	ALAPPUZHA	Kayamkulam	Bhagavathpady Bus stop	SH6	State Highway	9.20954	76.515337	56
801	Thirissur	THIRISSUR RURAL	Injalakkuda	Injalakkuda Tana Center Junction	SH61	State Highway	10.347673	76.217422	56
802	Thiruvananthapuram	THIRUVANANTHAPURAM CITY	Thiruvallam	Pachalloor Bus stop	Pachalloor-Punkuloor Road	Other Road	8.434447	76.96479	56
803	Thiruvananthapuram	THIRUVANANTHAPURAM RURAL	Nedumangad	Kallungal Junction	Other Road	Other Road	8.608385	77.004848	56
804	Thirissur	THIRISSUR RURAL	Chalakkudy	Anamala Junction	SH21	State Highway	10.311863	76.336491	56
805	Thiruvananthapuram	THIRUVANANTHAPURAM CITY	Nemom	Poozhikunnu	Pappanamcode Malayinkeezhu Road	Other Road	8.469509	76.999017	56
806	Kozhikode	KOZHIKODE CITY	Med. College	Kottooli Bus stop	Mavoor Road	Other Road	11.258556	75.799953	56
807	Kozhikode	KOZHIKODE CITY	Kasaba Kozhikode	Manikavu Junction	MiniBypass Road	Other Road	11.236121	75.804286	56
808	Kozhikode	KOZHIKODE CITY	Nadakkave	East Nadakkavu	NH766	National Highway	11.27392	75.77789	56
809	Alappuzha	ALAPPUZHA	Ambalapuzha	Neerkunnam Junction	SH6	National Highway	9.404515	76.357649	56
810	Alappuzha	ALAPPUZHA	Haripad	Karuvatti TB Junction	NH66	National Highway	9.316573	76.427336	56
811	Thiruvananthapuram	THIRUVANANTHAPURAM RURAL	Naruvamoodu	Naruvamoodu Junction	Pravachambalam-Oorutambalam Road	Other Road	8.450231	77.034672	56
812	Kottayam	KOTTAYAM	Kuravilangadu	Kuriyam Chapel Church	SH1	State Highway	9.735383	76.5618	56
813	Malappuram	MALAPPURAM	Thirurangadi	Rahmaniya Masjid VK Padi	NH66	National Highway	11.068127	75.922372	55
814	Thiruvananthapuram	THIRUVANANTHAPURAM RURAL	Kilmanor	Pappala Junction	SH1	State Highway	8.782583	76.979652	55
815	Ernak								



Sl No.	District	Police District	Name of Police Station	Place of Occurrence	Name of Road	Type of Road	Latitude	Longitude	Crash Severity Index
835	Thiruvananthapuram	THIRUVANANTHAPURAM CITY	Nemom	Santhivila	Nemom-Punnammodu Road	Other Road	8.4527	76.9996	55
836	Ernakulam	ERNAKULAM RURAL	Aluva	UC College	Aluva-Paravur Road	Other Road	10.126066	76.331768	55
837	Thirissur	THIRISSUR RURAL	Valappad	Nattika Center Bus stop	NH66	National Highway	10.422128	76.103955	55
838	Malappuram	MALAPPURAM	Kondotty	Musliyarangadi Bus stop	NH66	National Highway	11.129524	76.00279	55
839	Kozhikode	KOZHIKODE CITY	Elathur	Pooladikkunnu Bus stop/ Pooladikkunnu R	NH66	National Highway	11.335622	75.762604	55
840	Ernakulam	ERNAKULAM RURAL	Perumbavoor	Marampally Junction	Aluva-Perumbavoor	Other Road	10.112267	76.420146	55
841	Ernakulam	ERNAKULAM CITY	Hill Palace (Thrippunithural)	Puthiyakkav Junction	SH15	State Highway	9.92398	76.358387	55
842	Kozhikode	KOZHIKODE CITY	Nadakkavil	Fathima Hospital	NH768	National Highway	11.162055	75.707872	55
843	Thiruvananthapuram	THIRUVANANTHAPURAM CITY	Valiyathura	Al Saints College Junction	Vali-Perumathura Road	Other Road	8.496511	76.907625	55
844	Kollam	KOLLAM CITY	Kilkollur PS	Randomkutty	NH744	National Highway	8.898954	76.612577	55
845	Ernakulam	ERNAKULAM CITY	Paluruthy Kasaba	Paluruthy Nadi Bus stop	Aroor-Thoppumpady Road	Other Road	9.926664	76.271368	55
846	Kollam	KOLLAM RURAL	Puthoor PS	Mandapam Junction Bus stop Puthoor	Kottarakkara-Sasthamcottta Road	Other Road	9.041675	76.713286	55
847	Ernakulam	ERNAKULAM RURAL	Aluva	Thottakkattukara Junction	NH544	National Highway	10.114281	76.345915	54
848	Palakkad	PALAKKAD	Alakkad Town South	Cherampattam Temple Road Junction	Peruvemba Road	Other Road	10.729145	76.666753	54
849	Thiruvananthapuram	THIRUVANANTHAPURAM RURAL	Manjeriouram	Masjidul Ijiba Pallippuram	NH66	National Highway	8.600865	76.854717	54
850	Kollam	KOLLAM CITY	Kottiyam PS	Yazhappally Bus stop	NH66	National Highway	8.866201	76.650806	54
851	Kottayam	KOTTAYAM	Changanachery	Manekkachira	SH11	State Highway	9.436573	76.539814	54
852	Thiruvananthapuram	THIRUVANANTHAPURAM RURAL	Neyyattinkara	Amaravila Bus stop	NH66	National Highway	8.389366	77.098609	54
853	Alappuzha	ALAPPUZHA	Cherthala	Alleppey Railway Station	Railway Station Road	Other Road	9.4836	76.322299	54
854	Idukki	IDUKKI	Muttom	Court Junction Muttom	SH33	State Highway	9.842168	76.744241	54
855	Ernakulam	ERNAKULAM CITY	Traffic East PS	Chembumukku Junction	SH41	State Highway	10.011104	76.320766	54
856	Ernakulam	ERNAKULAM RURAL	Angamaly	Nayarangadi Bus stop Vengoor	SH1	State Highway	10.183844	76.203576	54
857	Palakkad	PALAKKAD	Traffic Palakkad	IMA Junction	Chittur Road	Other Road	10.765705	76.659435	54
858	Alappuzha	ALAPPUZHA	Mannar	Navodaya Junction Cherminthala	SH6	State Highway	9.288768	76.532275	54
859	Ernakulam	ERNAKULAM CITY	Traffic East PS	Choorakkad Junction	SH15	State Highway	9.9318	76.353876	54
860	Thiruvananthapuram	THIRUVANANTHAPURAM RURAL	Aruvikkara	Naalumukku Velland	Aryanad Velland Road	Other Road	8.565067	77.05966	54
861	Thirissur	THIRISSUR RURAL	Alloor	Alloor Junction Bus stop	SH61	State Highway	10.340818	76.289437	54
862	Palakkad	PALAKKAD	Alathur	Vanur Road Junction	NH544	National Highway	10.644002	76.539209	54
863	Alappuzha	ALAPPUZHA	Cherthala	Cherthalaor Bus stop	Cherthala-Arookkutty Road	Other Road	9.718637	76.358481	54
864	Palakkad	PALAKKAD	Palakkad Town North	Govt. Victoria College Palakkad	College Road	Other Road	10.783555	76.652408	54
865	Kollam	KOLLAM RURAL	Kundara PS	Kanjiracode Bus stop	NH183	National Highway	8.97162	76.67101	54
866	Kollam	KOLLAM CITY	Sakthikulangara PS	Ramankulangara Bus stop	Old NH	National Highway	8.907362	76.560908	54
867	Ernakulam	ERNAKULAM CITY	Traffic West PS	Cochin Port Junction	NH66B	National Highway	9.935774	76.271751	54
868	Thirissur	THIRISSUR RURAL	Mathilakam	Kottankulam Junction	NH66	National Highway	10.306802	76.151139	54
869	Ernakulam	ERNAKULAM CITY	Traffic West PS	Goshree Junction/Kalamukku Junction	SH63	State Highway	9.982437	76.240899	54
870	Kollam	KOLLAM RURAL	Sasthamcottta PS	Radio Park Junction Sasthamcottta	NH183A	National Highway	9.752251	76.549681	54
871	Thirissur	THIRISSUR RURAL	Mathilakam	Mathilakom Junction	NH66	National Highway	10.292132	76.165953	54
872	Thiruvananthapuram	THIRUVANANTHAPURAM RURAL	Chirayinkil	Valiyakada Bus stop	Chirayinkeezhu-Attingal Road	Other Road	8.661521	76.78747	54
873	Thiruvananthapuram	THIRUVANANTHAPURAM CITY	Museum	Nanthancode Junction	PMG - TTC Road	Other Road	8.515275	76.953713	54
874	Kottayam	KOTTAYAM	Gandhinagar	Medical College Junction Kottayam	Kottayam Medical College Road	Other Road	9.633197	76.522472	54
875	Ernakulam	ERNAKULAM CITY	Maradu	PS Mission Hospital Bus stop	NH85	National Highway	9.938624	76.324223	54
876	Thirissur	THIRISSUR CITY	Thirissur Town East	Paramakkavu Bhagavathy Temple/ Statue	SH22	State Highway	10.525729	76.215959	54
877	Ernakulam	ERNAKULAM CITY	Paluruthy Kasaba	Rambayimode bus stop	Aroor - Thoppumpady Road	Other Road	9.912345	76.262845	54
878	Kannur	KANNUR	Kathirur	Ponnambath Sree Muthappan Madappura	SH30	State Highway	11.796983	75.541814	53
879	Palakkad	PALAKKAD	Ottapalam	Santhi Nilayam Bus stop, Palappuram	Palakkad - Ponnani Road	Other Road	10.771305	76.423321	53
880	Thirissur	THIRISSUR CITY	Ollur	Bypass Junction Kuttanellur	NH544	National Highway	10.492777	76.257948	53
881	Thirissur	THIRISSUR RURAL	Cherpu	Urakam Bus stop	SH22	State Highway	10.428984	76.215994	53
882	Kollam	KOLLAM CITY	Kottiyam PS	Palamukku	Kottiyam-Kundara Road	Other Road	8.906197	76.683011	53
883	Thiruvananthapuram	THIRUVANANTHAPURAM RURAL	Parassala	Dhanuvachapuram College Junction Bus s	Amaravila-Karakonam Road	Other Road	8.386566	77.1284	53
884	Kozhikode	KOZHIKODE CITY	Med. College	Kutikkattoor Town Jumia Masjid	Mavor Road	Other Road	11.287642	75.871806	53
885	Wayanad	WAYANAD	Subhan Bathery	Manikun	NH176	National Highway	11.658691	76.24786	53
886	Kottayam	KOTTAYAM	Changanachery	Changanassery Bypass Junction	NH183	National Highway	9.451896	76.546509	53
887	Thiruvananthapuram	THIRUVANANTHAPURAM RURAL	Attingal	Pulimaramood Bus stop	NH66	National Highway	8.716355	76.812982	53
888	Ernakulam	ERNAKULAM CITY	Traffic East PS	Illickapady Junction	Eroor Road	Other Road	9.970081	76.337991	53
889	Ernakulam	ERNAKULAM RURAL	Perumbavoor	Pallypady Bus stop	SH1	State Highway	10.131212	76.469977	53
890	Ernakulam	ERNAKULAM RURAL	Nedumbassery	Desoni Junction	NH544	National Highway	10.130263	76.351528	53
891	Alappuzha	ALAPPUZHA	Mavelikkara	Michel Junction Mavelikkara	SH6	State Highway	9.252876	76.549681	53
892	Thirissur	THIRISSUR RURAL	Kodungallur	Kodungallur Taluk Hospital Bus stop	SH22	State Highway	10.230073	76.197698	53
893	Thirissur	THIRISSUR RURAL	Kodungallur	Sringapuram Bus stop	SH51	State Highway	10.217734	76.201703	53
894	Kozhikode	KOZHIKODE RURAL	Chompala	Mukkali Bus stop	NH66	National Highway	11.668036	75.559201	53
895	Thiruvananthapuram	THIRUVANANTHAPURAM CITY	City Traffic	CSI Church Peringammala	Pallichal-Vizhinjam Road	Other Road	8.416655	77.019921	53
896	Thiruvananthapuram	THIRUVANANTHAPURAM RURAL	Attingal	Puthiyathadam Bus stop	SH46	State Highway	8.720831	76.829668	53
897	Kozhikode	KOZHIKODE CITY	Med. College	Pottammal Junction	Mavor Road	Other Road	11.260728	75.80878	53
898	Alappuzha	ALAPPUZHA	Kayamkulam	Kadassia Orthodox Cathedral Kayamkulam	SH546	State Highway	9.175344	76.549681	53
899	Ernakulam	ERNAKULAM CITY	Thoppumpady	Abad Chullickal Junction	Moulana Azad Road	Other Road	9.944071	76.25553	53
900	Thirissur	THIRISSUR CITY	Peramangalam	Puzhakkal Bridge/ Sobha City Junction	SH69	State Highway	10.546996	76.177308	53
901	Thiruvananthapuram	THIRUVANANTHAPURAM CITY	Vanchiyoor	Enjakkal	Moulana Azad Road	Other Road	8.483115	76.930985	53
902	Alappuzha	ALAPPUZHA	Thrikunnappuzha	Pulikeezhu Bridge	Thattarambalam-Thrikunnappuzha Road	Other Road	9.257801	76.42449	53
903	Ernakulam	ERNAKULAM CITY	Thoppumpady	Saudi Palli Bus stop	SH66	State Highway	9.92724	76.24861	53
904	Ernakulam	ERNAKULAM RURAL	Perumbavoor	Nambilly Bus stop	SH1	State Highway	10.155425	76.447358	53
905	Thirissur	THIRISSUR CITY	Peramangalam	Peramangalam Bus stop	SH69	State Highway	10.572289	76.162724	53
906	Thirissur	THIRISSUR RURAL	Kodakara	Kodakara Bus stop	NH544	National Highway	10.370523	76.338653	53
907	Alappuzha	ALAPPUZHA	Ambalapuzha	Kakkacham Junction	NH66	National Highway	9.395382	76.353493	53
908	Ernakulam	ERNAKULAM RURAL	Kuruppumpady	Theatre Pady Bus stop	SH16	State Highway	10.112516	76.514755	53
909	Kozhikode	KOZHIKODE CITY	Nadakkave	Chakkorathukulam Bus Station	Kannur Road	Other Road	11.276714	75.771887	53
910	Thiruvananthapuram	THIRUVANANTHAPURAM CITY	Museum	Nandavanam Junction	Bakery Junction - Museum Road	Other Road	8.506004	76.95421	53
911	Kozhikode	KOZHIKODE RURAL	Mukkom	Manassery Junction	Calicut-Mukkam Road	Other Road	11.321041	75.969655	53
912	Ernakulam	ERNAKULAM RURAL	Kothamangalam	Erumalappady Bus stop	SH16	State Highway	10.081733	76.574233	53
913	Thiruvananthapuram	THIRUVANANTHAPURAM CITY	Nemom	High School Junction Nemom	NH66	National Highway	8.751591	77.028573	53
914	Kozhikode	KOZHIKODE RURAL	Koyilandy	Meethalakkandy Juma Masjid	NH66	National Highway	11.43243	75.699852	53
915	Thiruvananthapuram	THIRUVANANTHAPURAM CITY	Vizhinjam	Uchakkada Junction	Vizhinjam - Balaramapuram Road	Other Road	8.395472	77.023967	53
916	Palakkad	PALAKKAD	Kuzhalmannam	Kulvanmukku Bus stop	NH544	National Highway	10.708723	76.594915	52
917	Palakkad	PALAKKAD	Kuzhalmannam	Vellappara Bus stop	NH544	National Highway	10.695994	76.587793	52
918	Pathanamthitta	PATHANAMTHITTA	Adoor	Mithapuram Junction	NH183	National Highway	9.175038	76.712224	52
919	Palakkad	PALAKKAD	Nemmara	Vallangi Bypass Bus stop	SH58	State Highway	9.596151	76.626183	52
920	Kollam	KOLLAM CITY	Traffic East PS	Palathitram Bridge	Palathitram Beach Road	Other Road	8.97859	76.592206	52
921	Alappuzha	ALAPPUZHA	Nedumudy	Pallathuruthy East Bus stop	SH11	State Highway	9.463233	76.364777	52
922	Ernakulam	ERNAKULAM RURAL	Aluva	Muttom Metro Station/ Muttom Thaikavu	NH544	National Highway	10.071121	76.332321	52
923	Palakkad	PALAKKAD	Kasaba	Marutharoad Village Office	NH544	National Highway	10.773612	76.696957	52
924	Kannur	KANNUR	Valappattanam	Puthiyathuru Mandapam Stop	NH66	National Highway	11.912105	75.364188	52
925	Ernakulam	ERNAKULAM RURAL	Njarakkal	Vachakkal Bus stop	SH63	State Highway	10.094126	76.206087	52
926	Kozhikode	KOZHIKODE CITY	Feroke	Ramanattukara Fly Over	NH66/NH66	National Highway	11.174501	75.87437	52
927	Kollam	KOLLAM CITY	Kollam East PS	Sankar Junction Kadappakkada	NH744	State Highway	8.888036	76.589654	52
928	Ernakulam	ERNAKULAM RURAL	Kunnathunadu	Kozhakkambalam Junction	SH41	State Highway	10.036521	76.40376	52
929	Alappuzha	ALAPPUZHA	Maranikulam	Kalhattu Junction	NH66	National Highway	9.602072	76.328484	52
930	Ernakulam	ERNAKULAM RURAL	Aluva West	Malikampedika Junction	Aluva-Paravur Road	Other Road	10.126931	76.30913	52
931	Ernakulam	ERNAKULAM RURAL	Angamaly	St Antony's Chapel Bus stop Angamaly	NH544	National Highway	10.187358	76.381998	52
932	Thirissur	THIRISSUR CITY	Traffic Thirissur	Thirissur Round West Bus stop	SH22	State Highway	10.524944	76.211652	52
933	Ernakulam	ERNAKULAM CITY	Traffic East PS	Kathrikkadu Junction	Kaloor-Kadavanthra Road	Other Road	9.982368	76.29611	52
934	Ernakulam	ERNAKULAM RURAL	Mulanthoor	Arayarku Bus stop	Cherthala-Thalayolapparambu Road	Other Road	9.525349	76.540149	52
935	Ernakulam	ERNAKULAM RURAL	Perumbavoor	Milumudi Bus stop	SH16	State Highway	10.114734	76.471098	52
936	Thiruvananthapuram	THIRUVANANTHAPURAM CITY	City Traffic	Panayil Devi Temple	Kazhakkootam-Kovalam Bypass Road	National Highway	8.466378	76.938466	52
937	Ernakulam	ERNAKULAM CITY	Traffic West PS	West Chullickal Junction	Chullickal Road	Other Road	9.945676	76.25556	52
938	Ernakulam	ERNAKULAM RURAL	Aluva	Companyapady Junction	NH544	National Highway	10.087655	76.343469	52
939	Kozhikode	KOZHIKODE CITY	Kasaba Kozhikode	Palayam Junction	Old NH	Other Road	11.247945	75.784661	52
940	Alappuzha	ALAPPUZHA	Kuthiathode PS	Chammanadu, Eramelloor	NH66	National Highway	9.81386	76.313581	52
941	Thirissur	THIRISSUR RURAL	Vadappally	Pathasam Kalu eddeseri Bus stop	NH66	National Highway	10.452872	76.088351	52
942	Malappuram	MALAPPURAM	Thirunangadi	Kunnumparam	SH65	State Highway	11.085417	75.95252	52
943	Kottayam	KOTTAYAM	Kuravilangadu	Monipalli Bus stop	SH1	State Highway	9.806529	76.575428	52
944	Ernakulam	ERNAKULAM CITY	Hill Palace (Thrippunithural)	Kannankulangara Junction	SH15	State Highway	9.940289	76.351013	52
945	Ernakulam	ERNAKULAM RURAL	Perumbavoor	Oushadhi Junction	SH1	State Highway	10.118632	76.475262	52
946	Thiruvananthapuram	THIRUVANANTHAPURAM RURAL	Attingal	Manom Ground	NH66	National Highway	8.682156	76.824417	52
947	Thiruvananthapuram	THIRUVANANTHAPURAM RURAL	Pangodu	Pangodu Junction	Vamanapuram-Chittur Road	Other Road	8.766862	76.964255	52
948	Alappuzha	ALAPPUZHA	Cherthala North	Thalayady Junction	SH40	State Highway	9.972302	76.283088	52
949	Alappuzha	ALAPPUZHA	Cherthala	Cherthala Bus stop Pulluttuvadake veli	NH66	National Highway	9.683354	76.33321	52
950	Kottayam	KOTTAYAM	Kottayam West	Market Junction Kottayam	Kottayam-Kumily Road	Other Road	9.589114	76.525315	52
951	Ernakulam	ERNAKULAM CITY	Maradu	Thalukadam Highway Footbridge Overpass	NH66	National Highway	9.951125	76.318715	52
952	Ernakulam	ERNAKULAM RURAL	Muvattupuzha	Kakkadassery Bus stop/ Kakkadassery Bn	NH85	National Highway	9.997004	76.597972	52
953	Ernakulam	ERNAKULAM CITY	Hill Palace (Thrippunithural)	East Fort Gate Junction/ Statue Junction	SH15	State Highway	9.944963	76.348544	52



Sl No.	District	Police District	Name of Police Station	Place of Occurrence	Name of Road	Type of Road	Latitude	Longitude	Crash Severity Index
974	Ernakulam	ERNAKULAM RURAL	Kuruppumpady	Puluvazhy Village Bus stop	SH1	State Highway	10.079941	76.50394	51
975	Kozhikode	KOZHIKODE CITY	Payyoli	Masjuduswalheen Thikkodi	NH66	National Highway	11.487072	75.629185	51
976	Kozhikode	KOZHIKODE RURAL	Chevayur	Thanneerpanthal Bus stop	Kozhikode-Baluserry Road	Other Road	11.308903	75.797136	51
977	Malappuram	MALAPPURAM	Kottakkal	Edarikode Bus stop/ Edarikode Junction	NH66	National Highway	10.994587	75.979546	51
978	Kozhikode	KOZHIKODE RURAL	Perambra	Kalkode Bus stop	SH38/SH54	State Highway	11.56851	75.754179	51
979	Kozhikode	KOZHIKODE CITY	Nadakkave	ASHA Bhavan Convent and Chapel East	N Wayanad Road	Other Road	11.277601	75.780564	51
980	Ernakulam	ERNAKULAM CITY	Traffic West PS	Pulleyapada Junction	Chittoor Road	Other Road	9.98003	76.285708	51
981	Thiruvananthapuram	THIRUVANANTHAPURAM CITY	Kallemalam	Stop Junction Nalanchira	SH1	State Highway	8.549211	76.943721	51
982	Ernakulam	ERNAKULAM CITY	Palairavattom	Geethanjali Junction	NH66	National Highway	9.984837	76.316526	51
983	Ernakulam	ERNAKULAM RURAL	Aluva	Market Junction Aluva	NH544	National Highway	10.105808	76.349771	51
984	Kottayam	KOTTAYAM	Kanjirappally	26th Mile Bus stop	NH183	National Highway	9.5611	76.81088	51
985	Kozhikode	KOZHIKODE RURAL	Thamarassery	Parappanpoyil Town Mosque	NH766	National Highway	11.396288	75.924454	51
986	Thiruvananthapuram	THIRUVANANTHAPURAM RURAL	Malayinkil	Thachottukavu Junction	Thiruvananthapuram-Neyyar Dam Road	Other Road	8.509188	77.025361	51
987	Alappuzha	ALAPPUZHA	Aroor	Chandiroor Bus stop	NH66	National Highway	9.844798	76.307983	51
988	Alappuzha	ALAPPUZHA	Noorandi	Nagaraja Temple	Para Junction - Edappon Rd	Other Road	9.1929	76.63662	51
989	Palakkad	PALAKKAD	Vadakkenchery	Sri Murugan Temple Anakkapara	NH544	National Highway	10.613468	76.498975	50
990	Malappuram	MALAPPURAM	Kondotty	Mubarak Junction/ Neerutikkal Town	SH65	State Highway	11.183292	76.007275	50
991	Kollam	KOLLAM CITY	Chavara PS	Porokkara Juma Masjid	NH66	National Highway	9.017877	76.537607	50
992	Kollam	KOLLAM CITY	Kollam East PS	Kerith Asramam/ Ashramam Helipad	Ashramam Road	Other Road	8.896248	76.590416	50
993	Kollam	KOLLAM CITY	Kollam West PS	Ration Kada Mukku Bus stop Thevalay/ The	Kollam-Theri Highway	State Highway	8.900649	76.578292	50
994	Thiruvananthapuram	THIRUVANANTHAPURAM CITY	Medical College	Kannammooda Junction	Kannuraparam-Kannammooda Road	Other Road	8.503495	76.53174	50
995	Thiruvananthapuram	THIRUVANANTHAPURAM RURAL	Kallemalam	Kadampattukulam Road Junction	NH66	National Highway	8.798973	76.768428	50
996	Thiruvananthapuram	THIRUVANANTHAPURAM CITY	Poonthura	Sree Balakrishna Swamy Temple Mutthath	Kazhakkottam-Kovalam Bypass Road	Other Road	8.462313	76.940699	50
997	Kozhikode	KOZHIKODE RURAL	Thamarassery	Karadi Junction	NH766	National Highway	11.409951	75.935485	50
998	Kollam	KOLLAM RURAL	Kundara PS	Kanjiramkuzhi Junction	Perumon-Ashtamudi Road	Other Road	8.943007	76.680816	50
999	Ernakulam	ERNAKULAM RURAL	North Parur	Peruvaram Bus stop	NH66	National Highway	10.142678	76.235706	50
1000	Kozhikode	KOZHIKODE RURAL	Nadapuram	Govt LP School Kallachi Payanthong	SH38	State Highway	11.686498	75.67435	50
1001	Thirissur	THIRISSUR RURAL	Anthikad	Kunnathangad Bus stop	SH75	State Highway	10.497775	76.158346	50
1002	Palakkad	KOZHIKODE CITY	Kollengode	Kollengode Bus Stand	Kollengode Bus Stand	Other Road	10.615864	76.635241	50
1003	Kozhikode	KOZHIKODE RURAL	Athol	Athol Bus stop	SH38/SH54/SH68	State Highway	11.388101	75.759205	50
1004	Alappuzha	ALAPPUZHA	Kuthiahode PS	Chammanadu Bus stop	NH66	National Highway	8.809395	76.31391	50
1005	Kottayam	KOTTAYAM	Ettumanoor	Ettumanoor Temple Bus stop/ Ettumanoor	SH1	State Highway	9.675788	76.558188	50
1006	Ernakulam	ERNAKULAM CITY	Traffic East PS	Kavunthazham Junction	NH85	National Highway	9.970362	76.425071	50
1007	Ernakulam	ERNAKULAM CITY	Traffic East PS	Power House Bus stop/ Sharon Fellowship	NH66	National Highway	9.961026	76.317502	50
1008	Kozhikode	KOZHIKODE CITY	Traffic City	Civil Station North Bus stop/ Civil Station K	SH29	State Highway	11.284759	75.791373	50
1009	Thiruvananthapuram	THIRUVANANTHAPURAM CITY	Vadityode	Mananthikuzhi Junction	Mananthikuzhi-Kachani Road	Other Road	8.503495	76.53174	50
1010	Kollam	KOLLAM CITY	Paravoor PS	Prasanna Junction Bus stop/ hospital Junc	Paravur-Chathannoor Road	Other Road	8.832132	76.680774	50
1011	Kozhikode	KOZHIKODE CITY	Town Kozhikode	Town Hall Kozhikode/ Govt College of Teac	Town Hall Road	Other Road	11.253918	75.778661	50
1012	Thiruvananthapuram	THIRUVANANTHAPURAM RURAL	Neyyattinkara	Rampapuram Bus stop	Balarampapuram-Poovar Road	Other Road	8.406214	77.051922	50
1013	Idukki	ERNAKULAM CITY	Thodupuzha	Shappumpadi Bus stop	SH8	State Highway	9.907212	76.707856	50
1014	Ernakulam	ERNAKULAM CITY	Eloor	Paathalam Junction	Edayar Road	Other Road	10.075314	76.318308	50
1015	Malappuram	MALAPPURAM	Kadampuzha	Vettichira Bus stop	NH66	National Highway	10.928818	76.023657	50
1016	Thirissur	THIRISSUR CITY	Kunnamkulam	Porkulam Road Jn	SH89	State Highway	10.572548	76.079113	50
1017	Alappuzha	ALAPPUZHA	Ramankari	Titanic Bridge Vezhpara	SH11	State Highway	9.42487	76.461106	50
1018	Palakkad	PALAKKAD	Ottapalam	Ottapalam-Cheruplassery Road Junction/ C	Palakkad-Ponnani Road	State Highway	10.773025	76.378079	50
1019	Kozhikode	KOZHIKODE CITY	Feroke	Vaidyanganadi Bus stop	NH966	National Highway	11.178694	75.881127	50
1020	Alappuzha	ALAPPUZHA	Nedumudy	Nedumudy Bridge	SH11	State Highway	9.442656	76.405518	50
1021	Thirissur	THIRISSUR CITY	Mannuthy	Paravattani Chungam Bus stop/ Thirissur C	Thirissur-Palghat Road	Other Road	10.522717	76.241369	50
1022	Thirissur	THIRISSUR RURAL	Injalakkuda	SH Hospital Bus stop Pullur/ Pullur Ashudh	SH81	State Highway	10.34379	76.235586	50
1023	Kottayam	THIRUVANANTHAPURAM CITY	Thalayolaparambu	Ceylon Junction Bus stop Thalayolaparambu	SH15	State Highway	9.783876	76.361216	50
1024	Kozhikode	KOZHIKODE RURAL	Koylandy	Sports Council Stadium Koylandy	NH66	National Highway	11.44382	75.720475	50
1025	Malappuram	MALAPPURAM	Kondotty	Kottappuram Bus stop	NH966	National Highway	11.165726	75.934338	49
1026	Thiruvananthapuram	THIRUVANANTHAPURAM RURAL	Neyyattinkara	Plavla Junction Bus stop	Balarampapuram-Poovar Road	Other Road	8.411461	77.051161	49
1027	Kollam	KOLLAM CITY	Chavara Thekkumbhagam	Chenankara Junction	NH183A	National Highway	9.007711	76.57699	49
1028	Kozhikode	KOZHIKODE RURAL	Mukkom	Nellikapparam Bus stop	SH34	State Highway	11.286164	76.005737	49
1029	Kozhikode	KOZHIKODE CITY	Elathur	Vengal Railway Overbridge	Kannur Road	Other Road	11.322224	75.748552	49
1030	Palakkad	PALAKKAD	Ottapalam	Vaniyankulam Bus stop	Palakkad-Ponnani Road	State Highway	10.762503	76.326183	49
1031	Kozhikode	KOZHIKODE RURAL	Koylandy	Chemencheri Railway Station/ Chemenche	NH66	National Highway	11.403889	75.720475	49
1032	Kasaragod	KASARAGOD	Hosdurg	Madyan Junction	SH57	State Highway	12.349162	75.073335	49
1033	Kollam	KOLLAM CITY	Kottiyam PS	Murari Junction Bus stop	Kollam-Ayoor Road	Other Road	8.89762	76.66574	49
1034	Ernakulam	ERNAKULAM RURAL	Kunnathunadu	Pattimattom Bus stop	SH41	State Highway	10.024438	76.449591	49
1035	Thiruvananthapuram	THIRUVANANTHAPURAM CITY	City Traffic	Jagathy Bridge	Vazuthacaud-Poojappura Road	Other Road	8.494245	76.965859	49
1036	Kollam	KOLLAM RURAL	Kottarakkara PS	Chengamandu	NH744	National Highway	9.013791	76.82507	49
1037	Pathanamthitta	ERNAKULAM CITY	Thiruvalla	Manakachira Bus stop Thiruvalla	SH7	State Highway	9.395384	76.95114	49
1038	Alappuzha	ALAPPUZHA	Traffic Alappuzha	Indira Junction Anyad	SH40	State Highway	9.510697	76.338984	49
1039	Ernakulam	ERNAKULAM CITY	Traffic West PS	Vijaya Hospital Bus stop Elankulam/ Elank	Other Road	Other Road	9.971772	76.298267	49
1040	Thirissur	THIRISSUR CITY	Traffic Thirissur	Kannapuram Bus stop	SH75	State Highway	10.510079	76.17139	49
1041	Kozhikode	KOZHIKODE RURAL	Perambra	Perambra Bus Station/ Perambra Bus Stati	SH38	State Highway	11.556843	75.761091	49
1042	Kannur	KANNUR	Irity	Punnad Bus stop	SH30	State Highway	11.964573	75.655384	49
1043	Kottayam	KOTTAYAM	Vaikom	Nanadam Bus stop	SH15	State Highway	9.780834	76.395128	49
1044	Thiruvananthapuram	THIRUVANANTHAPURAM CITY	Port	Annamkott Junction/ Post Office Junction	Attukal Road	Other Road	8.475185	76.951212	49
1045	Thiruvananthapuram	THIRUVANANTHAPURAM CITY	Vizhinjam	Chavadinada Bus stop	Pallichal-Vizhinjam Road	Other Road	9.735868	76.391731	49
1046	Ernakulam	ERNAKULAM RURAL	Aluva West	Manakkappady Junction	Aluva-Paravur Road	Other Road	10.136778	76.269983	49
1047	Ernakulam	ERNAKULAM RURAL	Munambam	Shree Gowreeswara Temple Bus stop Che	Palippuram Road	State Highway	10.134828	76.195857	49
1048	Kannur	KANNUR	Kannur Town	Thana Junction	NH66	National Highway	11.874483	75.380807	49
1049	Kozhikode	KOZHIKODE CITY	Kasaba Kozhikode	Kaloor Road Junction/ Mooriyad Bridge	Manikavu Road	Other Road	11.239423	75.796636	49
1050	Kannur	KANNUR	Irity	Payancheri Juma Masjid	SH30	State Highway	11.382348	75.674417	49
1051	Ernakulam	ERNAKULAM CITY	Ernakulam Town North	Vaduthala Railway Gate Level Crossing/ Va	Chittoor Road	Other Road	10.014117	76.278225	49
1052	Palakkad	PALAKKAD	Vadakkenchery	Vadappally Bus stop	SH19/SH58	State Highway	10.590217	76.517162	49
1053	Ernakulam	ERNAKULAM CITY	Ernakulam Town North	Pachalam Junction	Chittoor Road	Other Road	10.00324	76.279082	49
1054	Ernakulam	ERNAKULAM RURAL	Piravom	Pazhe Panchayath Kavala, Piravom	Other Road	Other Road	9.87387	76.488053	49
1055	Palakkad	PALAKKAD	Kalladikode	Deepa Junction Kalladikode	NH966	National Highway	10.894649	76.537441	49
1056	Thiruvananthapuram	THIRUVANANTHAPURAM RURAL	Naruvamoodu	Punnamoodu Bus stop Pallichal	Pallichal-Vizhinjam Road	Other Road	8.431221	77.02519	49
1057	Thiruvananthapuram	THIRUVANANTHAPURAM RURAL	Vattappara	Vattappara Junction	SH1	State Highway	8.593564	76.951956	49
1058	Kozhikode	KOZHIKODE RURAL	Payyoli	FCI Godown Thikkodi	NH66	National Highway	11.498265	75.627197	49
1059	Kottayam	KOTTAYAM	Vaikom	KSRTC Bus Station/ Vaikom/ Vaikom Private	Hospital Road	Other Road	9.753012	76.391731	49
1060	Alappuzha	ALAPPUZHA	Alappuzha North	Thodankulangara Junction	SH40	State Highway	9.505436	76.340498	49
1061	Thirissur	THIRISSUR CITY	Thirissur Town West	Puzhakkal Bus stop	SH69	State Highway	10.54212	76.185997	49
1062	Kollam	KOLLAM RURAL	Kunnikode PS	Avaneeswaram Juma Masjid	Kunnikode-Pathanapuram Road	Other Road	9.034774	76.852165	49
1063	Kollam	KOLLAM RURAL	Sooranad PS	Sooranad North	NH183	National Highway	9.106233	76.633747	49
1064	Kozhikode	KOZHIKODE RURAL	Payyoli	Payyoli Town Juma Masjid	NH66	National Highway	11.517412	75.61931	49
1065	Ernakulam	ERNAKULAM RURAL	Mulamthuthy	Milungal Junction	Kanjiramattom Thalayolaparambu Road	Other Road	8.953138	76.402431	49
1066	Kozhikode	KOZHIKODE CITY	Chevayur	Providence College Junction	NH66	National Highway	11.460321	75.789496	49
1067	Thirissur	THIRISSUR CITY	Kunnamkulam	Parampad Bus stop	SH69	State Highway	10.676231	76.082095	48
1068	Thirissur	THIRISSUR CITY	Peechi	Chembhothra Temple Road Jn	NH544	National Highway	10.554343	76.3164	48
1069	Palakkad	PALAKKAD	Ottapalam	Sri Chinakkath Bhagavathi Temple	Palakkad-Ponnani Road	State Highway	10.77018	76.41892	48
1070	Kottayam	KOTTAYAM	Thalayolaparambu	Simla Bus stop Thalayolaparambu	SH15	State Highway	9.784087	76.437591	48
1071	Kollam	KOLLAM CITY	Paripally PS	Sastrikkukku	Kalluvathukkal-Chirakkara Road	Other Road	8.826992	76.743652	48
1072	Alappuzha	ALAPPUZHA	Kayamkulam	NSS Junction Bus stop Pullikkanakku	Krishnapuram-Mavelikkara Road	Other Road	9.171376	76.525717	48
1073	Alappuzha	ALAPPUZHA	Arthunkal	Parakkulam Beach Junction	SH66	State Highway	9.610148	76.86594	48
1074	Thirissur	THIRISSUR CITY	Wadakkanchery	Paruthira	SH22	State Highway	10.670219	76.256418	48
1075	Thiruvananthapuram	THIRUVANANTHAPURAM RURAL	Aruvikkara	Karakulam Junction	SH2/SH45	State Highway	8.564006	76.985367	48
1076	Thiruvananthapuram	THIRUVANANTHAPURAM RURAL	Kilmanoor	Marthoma Mission Centre Kilmanoor	SH1	State Highway	8.765676	76.886179	48
1077	Thiruvananthapuram	THIRUVANANTHAPURAM RURAL	Venjarommood	Manchadimoodu Bus stop	SH1/SH47	State Highway	8.652779	76.927619	48
1078	Ernakulam	ERNAKULAM RURAL	Nedumbassery	Cheriyappalassery Pali Bus stop	NH544	National Highway	10.170471	76.372955	48
1079	Kasaragod	KASARAGOD	Kesaragod	Nulipady Bus stop	NH66	National Highway	12.510797	74.997411	48
1080	Kollam	KOLLAM RURAL	Kadakkal PS	Kadakkal Bus Stand (Please do check cras	SH64	State Highway	8.825528	76.918028	48
1081	Kozhikode	KOZHIKODE RURAL	Perambra	Kathakkal Bus stop	SH38/SH54	State Highway	11.544329	75.768405	48
1082	Kannur	KANNUR	Valappattanam	Railway Overbridge Chingamp, Pappisser	Pazhayangadi-Valappattanam Road	Other Road	11.938917	75.348088	48
1083	Thiruvananthapuram	THIRUVANANTHAPURAM RURAL	Pothencode	Juma Masjid Mele Chanthavila	Kazhakkottam-Thaikod Road	Other Road	8.593688	76.886283	48
1084	Thirissur	THIRISSUR RURAL	Kodungalur	Kavilkadavu Bus stop	SH22	State Highway	10.226896	76.203395	48
1085	Kozhikode	KOZHIKODE CITY	Kunnamangalam	Markaz Bus stop Karanthoor	NH766	National Highway	11.303918	75.870712	48
1086	Thiruvananthapuram	THIRUVANANTHAPURAM RURAL	Kallambalam	Njekkad Junction	Varkala-Kallambalam Road	Other Road	8.75248	76.769862	48
1087	Ernakulam	ERNAKULAM RURAL	Perumbavoor	Palakkattulhazham Junction	SH16	State Highway	10.114498	76.46594	48
1088	Malappuram	MALAPPURAM	Thenipalam	University of Calicut Main Gate	NH66	National Highway	11.134658	75.804329	48
1089	Ernakulam	ERNAKULAM CITY	Udayampoor	Chakkulamam Bus stop	SH15	State Highway	9.870665	76.380311	48
1090	Ernakulam	ERNAKULAM RURAL	Aluva	Seminarypadi Bus stop Thottakkattukara	NH544	National Highway	10.124277	76.339618	48
109									



Sl No.	District	Police District	Name of Police Station	Place of Occurrence	Name of Road	Type of Road	Latitude	Longitude	Crash Severity Index
1113	Ernakulam	ERNAKULAM RURAL	Vazhakulam	Kadakkad Junction	SH8	State Highway	9.923679	76.67407	47
1114	Palakkad	PALAKKAD	Thrithala	Nhangattiri	SH39	State Highway	10.788536	76.173558	47
1115	Kozhikode	KOZHIKODE RURAL	Koyilandy	Nandi Railway Flyover	NH66	National Highway	11.471787	75.643476	47
1116	Ernakulam	ERNAKULAM RURAL	Puthencruz	Choodi Junction/ Choodi Police Station	NH85	National Highway	9.966919	76.43641	47
1117	Kozhikode	KOZHIKODE RURAL	Chompala	Kunhippalay, Chompala	NH66	National Highway	11.67858	75.551096	47
1118	Thiruvananthapuram	THIRUVANANTHAPURAM RURAL	Vattappara	Thekkada Bus stop	SH47	State Highway	8.630221	76.958126	47
1119	Ernakulam	ERNAKULAM RURAL	Kadady	Kadady Police Station Bus stop	Kadady-Malayattoor Road	Other Road	10.171351	76.448157	47
1120	Kozhikode	KOZHIKODE CITY	Kasaba Kozhikode	Puthiyara Junction/ Puthiyara Masjid	SH2	State Highway	11.255416	75.78045	47
1121	Kollam	KOLLAM CITY	Parippally PS	Para Junction Kalluvathukkal	NH66	National Highway	8.835006	76.741457	47
1122	Alappuzha	ALAPPUZHA	Cherthala	Cherthala Railway Station/ Cherthala Railway	NH66	National Highway	9.691322	76.324984	47
1123	Kollam	KOLLAM RURAL	Pooypally PS	Veliyam Junction	Oyur-Kottarakkara Road	Other Road	8.9162	76.7668	47
1124	Ernakulam	ERNAKULAM RURAL	Muvattupuzha	One Way Junction Bus stop	NH85	National Highway	9.993964	76.589554	47
1125	Kozhikode	KOZHIKODE CITY	Med. College	Mundikkal Thazham Bus stop	Karanthoor-Medical College Road	Other Road	11.286093	75.857462	47
1126	Thiruvananthapuram	THIRUVANANTHAPURAM RURAL	Kilmanoor	Thattathumala Junction	State Highway	State Highway	8.801869	76.881078	47
1127	Pathanamthitta	PATHANAMTHITTA	Pathanamthitta	Vettipuzha	Pathanamthitta-Maleveetippuram Road	Other Road	9.26986	76.784	47
1128	Malappuram	MALAPPURAM	Tirur	Alathiyur Bus stop	Ponnani-Tirur Road	Other Road	10.861425	75.936448	47
1129	Kozhikode	KOZHIKODE CITY	Nadakkave	West Hill Chungam Junction	SH54	State Highway	11.292523	75.764578	47
1130	Kozhikode	KOZHIKODE RURAL	Vatakara	Vadakara Old Bus Stand	Main Road	Other Road	11.596286	75.589174	47
1131	Malappuram	MALAPPURAM	Tirur	Kavilakkad Junction	Alathiyur-Purathur Road	Other Road	10.816996	75.922927	47
1132	Kozhikode	KOZHIKODE CITY	Chevarur	Kakkodi Bridge	Kozhikode-Balussery Road	Other Road	11.31439	75.7984	47
1133	Malappuram	MALAPPURAM	Kondotty	Kodangad Junction Bus stop/ Kodangad Junction	NH66	National Highway	11.139666	75.978674	47
1134	Thiruvananthapuram	THIRUVANANTHAPURAM RURAL	Kodungallur	Kottapuram Bus stop	SH46	National Highway	10.201681	76.200312	47
1135	Wayanad	WAYANAD	Kalpetta	Mutti Bus Stand	NH766	National Highway	11.641975	76.110243	47
1136	Kollam	KOLLAM RURAL	Kottarakkara PS	Sadanandapuram Bus stop	SH1	State Highway	8.979525	76.810583	47
1137	Ernakulam	ERNAKULAM RURAL	Njarakkal	Murikumpadam Bus stop	SH63	State Highway	9.990327	76.239001	46
1138	Palakkad	PALAKKAD	Mankara	Edathara, Parali	Palakkad-Ponnani Road	State Highway	10.788178	76.582607	46
1139	Thiruvananthapuram	THIRUVANANTHAPURAM CITY	Wadakkanchery	Athani Junction Bus stop	SH22	State Highway	10.615629	76.213819	46
1140	Thiruvananthapuram	THIRUVANANTHAPURAM CITY	Poojappura	Elipoddy Bus stop	Manuthamkuzhi-Valiyavila Road	Other Road	8.505996	76.994563	46
1141	Alappuzha	ALAPPUZHA	Armbalapuzha	Niruthala Sree Bhagavathi Temple	NH66	National Highway	9.3368	76.32528	46
1142	Thiruvananthapuram	THIRUVANANTHAPURAM RURAL	Kilmanoor	Kilmanoor Private Bus Stand	SH46	State Highway	8.769157	76.8782	46
1143	Palakkad	PALAKKAD	Mankara	Kurumba Bhagavathi Temple Thenu	Palakkad-Ponnani Road	State Highway	10.797592	76.540043	46
1144	Malappuram	MALAPPURAM	Therhipalam	Chettimadam Bus stop	NH66	National Highway	11.14042	75.89473	46
1145	Kottayam	KOTTAYAM	Vaikom	Vadayar/Elamkavu Bus stop	SH15	State Highway	9.773366	76.427076	46
1146	Ernakulam	ERNAKULAM RURAL	Aluva	Makkanai Bus stop	Athani-Paravoor Road	Other Road	10.149638	76.253071	46
1147	Thiruvananthapuram	THIRUVANANTHAPURAM CITY	Thampoor	Choorakkattupalayam	Power House Road	Other Road	8.484676	76.953574	46
1148	Kollam City	KOLLAM CITY	Kollam West PS	Kelimmukki Junction (Please do check crash)	SH46	National Highway	9.17148	76.59346	46
1149	Thiruvananthapuram	THIRUVANANTHAPURAM RURAL	Parassala	Injivila Bus Stand	NH66	National Highway	8.336206	77.164881	46
1150	Pathanamthitta	PATHANAMTHITTA	Thiruvalla	Sharon Fellowship church Thiruvalla	NH183	National Highway	9.380014	76.575664	46
1151	Thiruvananthapuram	THIRUVANANTHAPURAM RURAL	Valiyamala	Irumaram Junction	Nedumangad-Karipoor Road	Other Road	8.616535	77.019869	46
1152	Thiruvananthapuram	THIRUVANANTHAPURAM RURAL	Attingal	CSI Church Attingal/ LMS LP School Attingal	NH66	National Highway	8.702763	76.814182	46
1153	Kollam	KOLLAM CITY	Paravoor PS	Thayabji Junction Bus stop	Paravur-Chathannoor Road	Other Road	8.820587	76.67562	46
1154	Kollam	KOLLAM RURAL	Pooypally PS	Azeezia Childrens Park Meeyannoor	Kummalloor-Meeyannoor Road	Other Road	8.897326	76.741824	46
1155	Alappuzha	ALAPPUZHA	Nooranadu	Karimkulackal Junction	SH5	State Highway	9.17148	76.59346	46
1156	Alappuzha	ALAPPUZHA	Nooranadu	Athikkattukulangara Main Junction	SH5	State Highway	9.16669	76.66479	46
1157	Ernakulam	ERNAKULAM CITY	Traffic East PS	Puthiy Road Signal Junction	NH966A	National Highway	10.067589	76.322517	46
1158	Ernakulam	ERNAKULAM RURAL	Mulamthuruthy	PT Jacob Junction	SH66	State Highway	9.935194	76.258789	46
1159	Palakkad	PALAKKAD	Truffic Palakkad	KSRTC Bus Stand Palakkad	Palakkad-Ponnani Road	State Highway	10.767835	76.650086	46
1160	Thiruvananthapuram	THIRUVANANTHAPURAM CITY	City Traffic	Vanchiyoor Junction	Pattoor - Vanchiyoor Road	Other Road	8.494691	76.940829	46
1161	Kollam	KOLLAM CITY	Paravoor PS	Puthenkulam Junction	Paravur-Parippally Road	Other Road	8.814248	76.715429	46
1162	Kollam	KOLLAM CITY	Kollam Traffic PS	Kattalvathukkal Bus stop/ Valathungal Soth	Thirumukku-Kootikkada Road	Other Road	8.865426	76.828114	46
1163	Kottayam	KOTTAYAM	Pala	KC Sebastian Square	SH8	State Highway	12.16728	76.889115	46
1164	Kottayam	KOTTAYAM	Vaikom	Ithipuzha Bridge	SH15	State Highway	9.7876	76.395477	46
1165	Palakkad	PALAKKAD	Vadakkenchery	Sunitha Junction Bus stop	Old Post Office Road/ Vadakkenchery Bazar Road	Other Road	10.590085	76.481884	46
1166	Thiruvananthapuram	THIRUVANANTHAPURAM RURAL	Kadakkavoor	Mananakkal Muslim Jamath Mosque (Please do check crash)	Alamcode Kadakkavoor Anchuthengu Road	Other Road	8.700728	76.782527	46
1167	Alappuzha	ALAPPUZHA	Mannar	Mannar Thirikkuratti Junction/ Mannar Junction	SH6	State Highway	9.321473	75.533577	46
1168	Kottayam	KOTTAYAM	Manaradu	Near Base Hospital, Manaradu	NH183	National Highway	9.590816	76.576932	46
1169	Idukki	ERNAKULAM CITY	Vannappuram	Edappally Gate Bus stop	SH43	State Highway	9.899507	76.579336	46
1170	Ernakulam	ERNAKULAM RURAL	Elamakkara	Kasavil Nadas Bus stop	NH66	National Highway	10.029004	76.305171	46
1171	Ernakulam	ERNAKULAM RURAL	Varapuzha	Kasavil Nadas Bus stop	NH66	National Highway	10.106472	76.262868	46
1172	Ernakulam	ERNAKULAM RURAL	Aluva	Aluva Palace Bus stop	SH16	State Highway	10.112715	76.356726	46
1173	Thiruvananthapuram	THIRUVANANTHAPURAM CITY	Museum	Vazhuthacud-Pangode Bus stop/ Easwar	Other Road	Other Road	8.501522	76.962967	46
1174	Alappuzha	ALAPPUZHA	Cherthala	Chennam/ Ottappunam Bus stop	Cherthala-Arookkutty Road	Other Road	9.739675	76.36197	46
1175	Alappuzha	ALAPPUZHA	Kurathikad	Thannikunnu Eastern Orthodox Church	Kochalummoodu-Pandalam Road	Other Road	9.230824	76.599461	46
1176	Thiruvananthapuram	THIRUVANANTHAPURAM RURAL	Kodakara	Kasapuram Bus stop	Kodakara-Vellikulangara Road	Other Road	9.617686	76.345435	46
1177	Kozhikode	KOZHIKODE RURAL	Kuttiyadi	Kuttiyadi Junction	SH38/SH54	State Highway	11.653163	75.753422	46
1178	Ernakulam	ERNAKULAM CITY	Thrikkakara	Kunnumparam Junction	SH41	State Highway	10.015112	76.336977	46
1179	Kozhikode	KOZHIKODE CITY	Elathur	Ambalagadi NH Junction	NH66	National Highway	11.331388	75.767043	46
1180	Thiruvananthapuram	THIRUVANANTHAPURAM CITY	Chavakkad	Chavakkad Bus stand	NH66	National Highway	10.581058	76.023558	46
1181	Kottayam	KOTTAYAM	Vaikom	Pulinchodu Bus stop	SH15	State Highway	9.757967	76.400991	46
1182	Thiruvananthapuram	THIRUVANANTHAPURAM RURAL	Thiruvananthapuram	Puzhakkal, Ponkunnam	SH69	State Highway	10.54025	76.191366	46
1183	Thiruvananthapuram	THIRUVANANTHAPURAM RURAL	Thiruvananthapuram	Thiruvananthapuram	Thiruvananthapuram	Other Road	8.635869	76.814484	46
1184	Thiruvananthapuram	THIRUVANANTHAPURAM RURAL	Nedupuzha	Nedupuzha Police Station Bus stop	SH22	State Highway	10.218396	76.212827	46
1185	Ernakulam	ERNAKULAM RURAL	Angamaly	East Junction/ East Nagar Junction/ Amal	SH1	State Highway	10.188175	76.39358	46
1186	Ernakulam	ERNAKULAM CITY	Maradu	Vyttila Hub Bus Stand/ Vyttila Mobility Hub	Vyttila-Mathoor Road	Other Road	9.970121	76.321331	46
1187	Malappuram	MALAPPURAM	Manjeri	Panayi, Anakkayam	SH71	State Highway	11.082524	76.109011	46
1188	Alappuzha	ALAPPUZHA	Kurathikad	Kottamukku Bus Stop	NH183	National Highway	9.205968	76.596508	46
1189	Ernakulam	ERNAKULAM RURAL	North Parur	Vedimara Junction	Aluva Paravur Road	Other Road	10.149604	76.244716	46
1190	Thiruvananthapuram	THIRUVANANTHAPURAM RURAL	Kunnamkulam	Korattikara Bus stop	SH69	State Highway	10.714651	76.086527	45
1191	Thiruvananthapuram	THIRUVANANTHAPURAM RURAL	Kunnamkulam	Unjy Hospital Kanipappur	SH69	State Highway	10.635241	76.08167	45
1192	Alappuzha	ALAPPUZHA	Armbalapuzha	Sree Kuruthu Bhagavathi Temple Ottappur	NH66	National Highway	9.329793	76.375469	45
1193	Thiruvananthapuram	THIRUVANANTHAPURAM RURAL	Nedupuzha	Elite Hospital Bus stop Koorikkenchery	SH22	State Highway	10.50218	76.21331	45
1194	Palakkad	PALAKKAD	Palakkad Town North	Kizhakkanchery Kavay Bus stop	SH23	State Highway	10.788719	76.587891	45
1195	Malappuram	MALAPPURAM	Ponnani	Kandenikulangara Temple	NH66	National Highway	10.778521	75.94112	45
1196	Thiruvananthapuram	THIRUVANANTHAPURAM RURAL	Parassala	Kottamam Bus stop	Kadady-Malayattoor Road	Other Road	10.178163	76.459715	45
1197	Palakkad	PALAKKAD	Shoranur	Kolappully Junction	SH23	State Highway	10.780477	76.279798	45
1198	Kozhikode	KOZHIKODE RURAL	Thiruvambady	Koodaranji Junction	SH22	State Highway	11.348567	76.038765	45
1199	Thiruvananthapuram	THIRUVANANTHAPURAM RURAL	Neyyattinkara	Gramam Junction	NH66	National Highway	8.395996	77.091483	45
1200	Kottayam	KOTTAYAM	Chingavanam	Manipuzha	Erumeli - Kanamala Road	Other Road	9.459405	76.854006	45
1201	Palakkad	PALAKKAD	Alathur	Nellyamkunnam Junction	NH544	National Highway	10.640908	76.527473	45
1202	Kannur	KANNUR	Kannur Traffic	Koyil Hospital Bus stop	NH66	National Highway	11.887766	75.371229	45
1203	Alappuzha	ALAPPUZHA	Haripad	Kaduvankulangara Devi Temple	NH66	National Highway	9.306306	76.432142	45
1204	Malappuram	MALAPPURAM	Malappuram	Melnuri Bus stop	NH966	National Highway	11.08262	76.067298	45
1205	Kannur	KANNUR	Taliparamba	7th Mile Bus stop Taliparamba	NH66	National Highway	12.024411	76.08167	45
1206	Kollam	KOLLAM RURAL	Pooypally PS	Odnavattom Junction	Oyur-Kottarakkara Road	Other Road	8.944117	76.771068	45
1207	Kottayam	KOTTAYAM	Manaradu	Nasulmani Kattu/ Paiprapadi Bus stop	Thengana-Thiruvanchoor Road	Other Road	9.610199	76.573794	45
1208	Thiruvananthapuram	THIRUVANANTHAPURAM RURAL	Malayinkil	Meppookkada Bus stop	Thirumala-Peyad-Malayinkeezhu Road	Other Road	8.487052	77.043476	45
1209	Thiruvananthapuram	THIRUVANANTHAPURAM RURAL	Irinjilakkuda	Vishwanathapuram Temple Bus stop	SH61	State Highway	10.345893	76.224318	45
1210	Palakkad	PALAKKAD	Hemambika Nagar	Thekkinkiyadath Sree Vishnu Temple Puduk	NH966	National Highway	10.802806	76.623219	45
1211	Malappuram	MALAPPURAM	Perinthalmanna	Perinthalmanna Junction	NH966	National Highway	10.97542	76.226157	45
1212	Malappuram	MALAPPURAM	Changanassery	Changanassery Junction	SH69	State Highway	10.73299	76.288463	45
1213	Ernakulam	ERNAKULAM RURAL	Mulamthuruthy	Karavattur Kurishu Junction	Mulanthuruthy-Arakunam Road	State Highway	9.900997	76.391463	45
1214	Thiruvananthapuram	THIRUVANANTHAPURAM RURAL	Maranalloor	Oruttambalam Junction	Balarampuram-Oruttambalam Road	Other Road	8.458898	77.060346	45
1215	Kollam	KOLLAM CITY	Kollam East PS	Kodakappada Junction	NH744	National Highway	8.892227	76.603539	45
1216	Alappuzha	ALAPPUZHA	Vennom	Kollakadavu Junction	SH10	State Highway	9.255065	76.587304	45
1217	Ernakulam	ERNAKULAM CITY	Eloor	Aanavathi Junction	NH966A	National Highway	10.070854	76.316291	45
1218	Pathanamthitta	PATHANAMTHITTA	Adoor	14th Mile Bus stop Peringann	SH5	State Highway	9.163036	76.705247	45
1219	Ernakulam	ERNAKULAM CITY	Traffic East PS	Karingachira Junction	NH85	National Highway	9.952471	76.368508	45
1220	Thiruvananthapuram	THIRUVANANTHAPURAM RURAL	Thiruvananthapuram	MLA Road Junction, Ponkunnam	SH69	State Highway	10.537724	76.197382	45
1221	Thiruvananthapuram	THIRUVANANTHAPURAM RURAL	Thiruvananthapuram	Chelakutukara Junction	Thiruvananthapuram-Mannamangalam Road	Other Road	10.515586	76.235388	45
1222	Pathanamthitta	PATHANAMTHITTA	Pathanamthitta	Kumbazha Junction	SH7/SH8	State Highway	9.26523	76.806395	45
1223	Kottayam	KOTTAYAM	Kottayam East	Sub Registrar Office, Kanjickuzhy	NH183	National Highway	9.587325	76.546725	45
1224	Ernakulam	ERNAKULAM CITY	Traffic West PS	Naval Base Bus stop/ Travancore Gate	Old NH 47/ MG Road	Other Road	9.943311	76.282947	45
1225	Kannur	KANNUR	Taliparamba	Dharmasala Bus Shelter/ Parassinkkadavu	NH66	National Highway	11.987399	75.37685	45
1226	Ernakulam	ERNAKULAM CITY	Traffic West PS	KSRTC Bus Station Ernakulam South	GP Ummer Road	Other Road	9.078055	76.288463	45
1227	Ernakulam	ERNAKULAM RURAL	Munambam	Cheruvuppu Junction	SH63	State Highway	10.1139	76.201539	45
1228	Malappuram	MALAPPURAM	Pookottampadam	Govt LP School Payampadam	SH39	State Highway	11.242011	76.304045	45
1229	Malappuram	MALAPPURAM							



Sl No.	District	Police District	Name of Police Station	Place of Occurrence	Name of Road	Type of Road	Latitude	Longitude	Crash Severity Index
1252	Kozhikode	KOZHICODE RURAL	Nadapuram	Tuneri Bus stop	SH38	State Highway	11.708166	75.633064	44
1253	Kozhikode	KOZHICODE RURAL	Thottigalam	Thottigalam Private Bus Stand	SH54	State Highway	11.677018	75.779078	44
1254	Thiruvananthapuram	THIRUVANANTHAPURAM CITY	City Traffic	Poojappura Junction/ Poojappura Park	Poojappura-Karamana Road	Other Road	8.490397	76.973397	44
1255	Kollam	KOLLAM RURAL	Sasthamcotta PS	Karali Junction	NH183A	National Highway	9.023177	76.605081	44
1256	Kannur	KANNUR	Valapatanam	Velapuram Bus stop	NH66	National Highway	11.953796	75.355756	44
1257	Kannur	KANNUR	Valapatanam	Keercheri Bus stop	NH66	National Highway	11.960118	75.356611	44
1258	Kannur	KANNUR	Payyannur	KSRTC Bus Stand Payyannur	NH66	National Highway	12.112309	75.218671	44
1259	Alappuzha	ALAPPUZHA	Pattanakkadu	Mima Bus stop Thiruvur Thekku	NH66	National Highway	9.747732	76.334556	44
1260	Kozhikode	KOZHICODE CITY	Beyyore	Naduvattom Bus stop	Beyyore-Kozhikode Road	Other Road	11.197156	75.80304	44
1261	Kozhikode	KOZHICODE RURAL	Atholi	Koonancheri Bus stop	SH54	State Highway	11.434661	75.774287	44
1262	Ernakulam	ERNAKULAM RURAL	Muvattupuzha	Maavin Chuvadu Bus stop	SH8	State Highway	9.972607	76.603111	44
1263	Thirissur	THIRISSUR RURAL	Anthikad	4th Stone Bus stop	SH75	State Highway	10.497545	76.15362	44
1264	Kozhikode	KOZHICODE RURAL	Balussery	Naduvarannur Bus Stand	SH38	State Highway	11.484062	75.775088	44
1265	Alappuzha	ALAPPUZHA	Alappuzha South	Vellakkinnar Junction	Palace Road (SH40)	State Highway	9.491706	76.3338	44
1266	Kottayam	KOTTAYAM	Kidangoor	Highway Junction	SH32	State Highway	9.684117	76.611214	44
1267	Kozhikode	KOZHICODE CITY	Vellayil	Kampuram Bus stop	Beach Road	Other Road	11.274769	75.764633	44
1268	Thiruvananthapuram	THIRUVANANTHAPURAM CITY	Fort	Muttathara Flyover	Kovalam Road	Other Road	8.470594	76.936499	44
1269	Palakkad	PALAKKAD	Shornur	Parakkuttikavu Bhagavathy Temple	Palakkad-Ponnani Road	State Highway	10.779525	76.284186	44
1270	Kozhikode	KOZHICODE CITY	Kasaba Kozhikode	Stadium Junction	Pavamani Road	Other Road	11.255237	75.784125	44
1271	Kollam	KOLLAM RURAL	Kundara PS	Kundara Mukkada Bus stop	Mukkada Road	Other Road	8.958742	76.675953	44
1272	Alappuzha	ALAPPUZHA	Chengannur	Hatchery Junction	SH1	State Highway	9.306104	76.623862	44
1273	Alappuzha	ALAPPUZHA	Haripad	K.V. Jetty Junction	NH66	National Highway	9.298946	76.634121	44
1274	Kottayam	KOTTAYAM	Vakathanam	Palachodu Junction	Manarcaud-Thengana Road	Other Road	9.488465	76.571668	44
1275	Malappuram	MALAPPURAM	Kondotty	Mongam Bus stop	NH966	National Highway	11.134472	76.032925	44
1276	Kottayam	KOTTAYAM	Kuravilangadu	Kuravilangad Church Junction	SH1	State Highway	9.754143	76.561511	44
1277	Kannur	KANNUR	Thalassery	Old Bus Stand Thalassery	SH30	State Highway	11.74938	75.48962	44
1278	Kozhikode	KOZHICODE RURAL	Koylandy	Payattuvalappil Temple Road Junction, Koy	NH66	National Highway	11.436807	75.697235	44
1279	Alappuzha	ALAPPUZHA	Marankulam	St Jude Church Vanaswaram	Muhamma Boat Jetty Road	Other Road	9.680849	76.33594	44
1280	Kollam	KOLLAM RURAL	Kannanapuram PS	Indoor Bus stop	Kumnickode-Pathanapuram Road	Other Road	9.07068	76.61111	43
1281	Thirissur	THIRISSUR RURAL	Kodakara	Perambra, Peningakulam	NH544	National Highway	10.369002	76.316525	44
1282	Thirissur	THIRISSUR RURAL	Vadanappally	Ezhamakali Bus stop	NH66	National Highway	10.491653	76.067856	43
1283	Palakkad	PALAKKAD	Kalladikode	Thuppanad Bridge	NH966	National Highway	10.905976	76.531116	43
1284	Kannur	KANNUR	Kathirur	4th Mile Bus stop Thalssery	SH30	State Highway	11.778758	75.52492	43
1285	Palakkad	PALAKKAD	Manikara	Manikara Junction	Palakkad-Ponnani Road	State Highway	10.79078	76.500479	43
1286	Ernakulam	ERNAKULAM RURAL	Kurumpampady	Canal Junction Bus stop	SH1	State Highway	10.067742	76.51635	43
1287	Malappuram	MALAPPURAM	Kondotty	M.L.P. School Valanchery/ Valanchery Junction	NH966	National Highway	11.13473	76.021003	43
1288	Kasaragod	KASARAGOD	Bekal	Chettukundu Bus stop	SH57	State Highway	12.369607	75.067104	44
1289	Kottayam	KOTTAYAM	Kuravilangadu	Kerala Science City Kottayam/ St Marys School	SH1	State Highway	9.77225	76.571395	43
1290	Thiruvananthapuram	THIRUVANANTHAPURAM RURAL	Vellarada	Panachamoodu	Parassala-Vellarada Road	Other Road	8.428558	77.19554	43
1291	Thiruvananthapuram	THIRUVANANTHAPURAM RURAL	Sreekariyam	Karyavattom Junction	Karyavattom-Chenkottukonan	Other Road	8.567154	76.890827	43
1292	Thiruvananthapuram	THIRUVANANTHAPURAM CITY	Peroorkada	Church Bus stop Peroorkada	SH2/SH445	State Highway	8.541102	76.970015	43
1293	Kollam	KOLLAM CITY	Kottayam PS	Kureppally Bus stop	Kottayam-Kundara Road	Other Road	8.91578	76.600333	43
1294	Alappuzha	ALAPPUZHA	Kayamkulam	Valayannadakkal Junction	Pallickal-Pringala Road	Other Road	9.189127	76.630367	43
1295	Kottayam	KOTTAYAM	Traffic Kottayam	Manorama Junction Kottayam	Kottayam-Kumily Road	Other Road	9.588645	76.529947	43
1296	Ernakulam	ERNAKULAM CITY	Traffic East PS	Chittethukara Bus Stand	Seaport-Airport Road	Other Road	9.996609	76.351383	43
1297	Ernakulam	ERNAKULAM RURAL	Perumbavoor	Vanchinadu Mudical Bus stop	Aluva-Munnar Road	Other Road	10.115738	76.449069	43
1298	Thirissur	THIRISSUR RURAL	Kodungallur	Keetholi Bus stop	SH51	State Highway	10.208438	76.204001	43
1299	Thirissur	THIRISSUR RURAL	Valappad	Valappad Chanthappady Junction	NH66	National Highway	10.404335	76.111664	43
1300	Thirissur	THIRISSUR RURAL	Vadanappally	Thalikulam High School Bus stop	NH66	National Highway	10.445652	76.092192	43
1301	Kozhikode	KOZHICODE CITY	Traffic City	Patteti Bus stop	Mavoor Road	Other Road	11.226516	76.604326	43
1302	Kottayam	KOTTAYAM	Kurupampady	Kurupampady Junction	SH15/SH40	State Highway	9.741276	76.515989	43
1303	Ernakulam	ERNAKULAM CITY	Kadimuttu	Subhash Bose Park	Park Ave Road	Other Road	9.970824	76.279849	43
1304	Ernakulam	ERNAKULAM CITY	Traffic East PS	Edappally Toll Junction	NH66	National Highway	10.021496	76.310012	43
1305	Thirissur	THIRISSUR RURAL	Mala	Urundoly Bus stop	SH51	State Highway	10.269372	76.279595	43
1306	Kozhikode	KOZHICODE RURAL	Koylandy	Chengottukavu Bus stop	NH66	National Highway	11.421252	75.711966	43
1307	Alappuzha	ALAPPUZHA	Haripad	Believer's Church English Medium School	SH40	State Highway	9.530803	76.341016	43
1308	Alappuzha	ALAPPUZHA	Haripad	Thekkendara, Haripad	NH66	National Highway	9.28137	76.614444	43
1309	Alappuzha	ALAPPUZHA	Kuthathode PS	Akkaparambu Bus stop	NH66	National Highway	9.763856	76.317736	43
1310	Ernakulam	ERNAKULAM RURAL	Binanipuram	West Kadungalloor Junction	Kadungalloor Road	Other Road	10.104844	76.318785	43
1311	Palakkad	PALAKKAD	Hemambika Nagar	Poochira Masjid	NH966	National Highway	10.802626	76.628458	43
1312	Thiruvananthapuram	THIRUVANANTHAPURAM RURAL	Venjanmood	Koliyakode	Kazhakkottam-Thycood Road	Other Road	8.644543	76.901906	43
1313	Thiruvananthapuram	THIRUVANANTHAPURAM RURAL	Kattakkada	Zion Sangam Church Thoongampara	Neyyattinkara-Kattakkada Road	Other Road	8.491271	77.075751	43
1314	Thiruvananthapuram	THIRUVANANTHAPURAM RURAL	Pothencode	Infant Jesus Church Ayiroopara	Kazhakkottam-Kannimoor Road	Other Road	8.613608	76.896759	43
1315	Alappuzha	ALAPPUZHA	Kuralahad	Nankamkuzhi Bus stop	Pallickal-Theri Highway	State Highway	9.233209	76.630367	43
1316	Kozhikode	KOZHICODE RURAL	Thiruvambady	Pazhavedu Junction	Chandanankulam Road	Other Road	9.48182	76.344235	43
1317	Kottayam	KOTTAYAM	Pala	Lalam Bridge Junction	SHB/ SH32	State Highway	9.712948	76.688039	43
1318	Thirissur	THIRISSUR CITY	Peramangalam	Infant Jesus Kurishu Pali Mundur	SH69	State Highway	10.593612	76.152998	43
1319	Thirissur	THIRISSUR CITY	Mannuthy	Kerala Agriculture University Mannuthy	NH544	National Highway	10.535333	76.264024	43
1320	Malappuram	MALAPPURAM	Tanur	Masjid Swahib Tanur	Police Station Road	Other Road	10.980135	75.875971	43
1321	Kozhikode	KOZHICODE RURAL	Thiruvambady	Thiruvambady Bus Terminal/ Sacred Heart	Thiruvambady-Pullurampara Road	Other Road	11.362117	76.009711	43
1322	Thiruvananthapuram	THIRUVANANTHAPURAM RURAL	Pothencode	Melemukku	Poudkongan-Pothencode Road	Other Road	8.618172	76.901419	43
1323	Kollam	KOLLAM RURAL	Pathanapuram PS	Pathanapuram KSRTC Bus Station	SH8	State Highway	9.092588	76.645951	43
1324	Alappuzha	ALAPPUZHA	Kareelakulangara	Kandlasseri Siva Temple	Danapady-Kayamkulam Road	Other Road	9.249147	76.451647	43
1325	Ernakulam	ERNAKULAM RURAL	Vazhakulam	Cherai Ambalam Bus stop	SH8	State Highway	9.912613	76.686261	43
1326	Thirissur	THIRISSUR CITY	Thrissur Town West	Olarikkara Sree Bhagavathy Temple	SH75	State Highway	10.517778	76.183151	43
1327	Thirissur	THIRISSUR RURAL	Kodungallur	Office of the Deputy Superintendent of Police	NH66	National Highway	10.226887	76.195553	43
1328	Wayanad	WAYANAD	Kalpetta	Kainatty Junction Bus stop 3	NH766	National Highway	11.631575	76.0895	43
1329	Thiruvananthapuram	THIRUVANANTHAPURAM RURAL	Kattakkada	Anchothenghinmoodu	Neyyattinkara-Kattakkada Road	Other Road	8.502081	77.078189	43
1330	Kollam	KOLLAM RURAL	Kundara PS	Memecodu Junction	Changanassery-Vazhoor Road	Other Road	9.618462	76.490521	43
1331	Thirissur	THIRISSUR RURAL	Anthikad	Kanjany Centre	SH75	State Highway	10.475814	76.114692	43
1332	Kozhikode	KOZHICODE RURAL	Perambra	Salafi Juma Masjid Perambra Town	SH38	State Highway	11.560294	75.758044	43
1333	Kannur	KANNUR	Thalassery	Thalassery Clock Tower/ Thalassery Bus Stand	Old TC Road	Other Road	11.75049	75.494025	43
1334	Thiruvananthapuram	THIRUVANANTHAPURAM RURAL	Kilmanoor	Choottayil Junction	SH46	State Highway	8.759826	76.68685	43
1335	Kollam	KOLLAM CITY	Chavara PS	AMC Junction Bus stop	NH66	National Highway	8.969624	76.5326	43
1336	Kottayam	KOTTAYAM	Kuravilangadu	St Marys Shrine Kanakkary	SH15	State Highway	9.705941	76.549878	43
1337	Thirissur	THIRISSUR CITY	Chelakkara	Kaluk Hospital Chelakkara	SH74	State Highway	10.693236	76.249551	43
1338	Kozhikode	KOZHICODE RURAL	Koylandy	Quit India Memorial Pookkad	NH66	National Highway	11.398354	75.724947	43
1339	Alappuzha	ALAPPUZHA	Mavelikara	Kochalammodu Junction	SH10	State Highway	9.24598	76.58444	43
1340	Ernakulam	ERNAKULAM RURAL	Vazhakulam	Pareekkapedika Bus stop	SH8	State Highway	9.948316	76.630642	43
1341	Kollam	KOLLAM CITY	Paravoor PS	Vinayakar Bus stop	Paravur-Chathannoor Road	Other Road	8.825857	76.678372	42
1342	Kozhikode	KOZHICODE CITY	Traffic City	Juma Masjid Poadcode	Calicut Mukkam Road	Other Road	11.30822	75.90789	42
1343	Kannur	KANNUR	Kannur Traffic	SN College Junction	Thalassery Road	Other Road	11.855722	75.412798	42
1344	Palakkad	PALAKKAD	Kongad	Konyani	NH544	National Highway	10.331403	76.584535	42
1345	Ernakulam	ERNAKULAM RURAL	Muvattupuzha	Buds School Marady	SH1	State Highway	9.945292	76.574166	42
1346	Thiruvananthapuram	THIRUVANANTHAPURAM CITY	City Traffic	Chacha Nehru Traffic Park Shanghumugam	Palayam-Airport Road	Other Road	8.48188	76.912794	42
1347	Kottayam	KOTTAYAM	Ramapuram	Pizhaku Ramapuram Junction Bus stop	SH8	State Highway	9.795892	76.68918	42
1348	Kottayam	KOTTAYAM	Vaikom	Nagamboozhimana Kochu Bhagavathy Temple	SH15	State Highway	9.766637	76.395301	42
1349	Kozhikode	KOZHICODE CITY	Traffic City	Arayadthupalam Flyover	Mavoor Road	Other Road	11.258413	75.795131	42
1350	Malappuram	MALAPPURAM	Kondotty	Kuruppath Junction	NH966	National Highway	11.142492	75.97143	42
1351	Ernakulam	ERNAKULAM RURAL	Perumbavoor	Thrinam Mile Bus stop	SH16	State Highway	10.116407	76.490521	42
1352	Malappuram	MALAPPURAM	Kadampuzha	Randathani Moolchikkal Bus stop	NH66	National Highway	10.96472	76.080826	42
1353	Pathanamthitta	PATHANAMTHITTA	Enathu (old Kakkad)	Sree Mahadevar Temple Maharsikkavu K	NH183	National Highway	9.114441	76.746228	42
1354	Thirissur	THIRISSUR RURAL	Kattoor	Crecent Public School Chalakkudy	NH544	National Highway	10.31113	76.331205	42
1355	Ernakulam	ERNAKULAM RURAL	Vazhakulam	Madakkathanam Bus stop	SH8	State Highway	9.918807	76.685134	42
1356	Thiruvananthapuram	THIRUVANANTHAPURAM CITY	Vizhinjam	Vizhinjam Junction	Vizhinjam-Poovar Road	Other Road	8.382313	76.9938	42
1357	Kottayam	KOTTAYAM	Changanachery	GLP School Thrunthy	NH183	National Highway	9.479373	76.527353	42
1358	Ernakulam	ERNAKULAM RURAL	Kothamangalam	Shappumpady Bus stop Puthenpura	NH85	National Highway	10.031387	76.610109	42
1359	Kozhikode	KOZHICODE CITY	Feroke	9 Bus stop Ramanthattukara	SH28	State Highway	11.177502	75.861682	42
1360	Kottayam	KOTTAYAM	Kottayam West	Thiruvathukal Kavala	Kottayam-Thiruvarpur Road	Other Road	9.584053	76.505773	42
1361	Thirissur	THIRISSUR CITY	Olloor	Company Padi Bus stop Olloor	High Road	Other Road	10.486502	76.238341	42
1362	Palakkad	PALAKKAD	Kozhinjampara	Puthanpatha	Nattukal Kozhinjampara Road	Other Road	10.737365	76.828754	42
1363	Palakkad	PALAKKAD	Mannarkkad	Mannarkkad Bus Stand	NH966	National Highway	10.991987	76.456739	42
1364	Kottayam	KOTTAYAM	Pala	Anthinna	SH8	State Highway	9.753923	76.701538	42
1365	Thirissur	THIRISSUR RURAL	Kapampangalam	Perinjarem Bus stop	NH66	National Highway	10.316407	76.349498	42
1366	Kannur	KANNUR	Kannur Town	Pallickunnu Bus stop	NH66	National Highway	11.891894	75.36913	42
1367	Ernakulam	ERNAKULAM RURAL	Perumbavoor	Pulluvazhy	SH1	State Highway	10.09186	76.496068	42
1368	Thirissur	THIRISSUR RURAL	Varantharappally	Mannampetta Church Bus stop	Other Road	Other Road	10.429365	76.293934	42
1369	Kollam	KOLLAM RURAL	Kundara PS	Vendemmukku Junction	NH66	National Highway	8.875866	76.616463	42
1370	Thiruvananthapuram	THIRUVANANTHAPURAM CITY	Peroorkada	Kuravankonan Junction	Pattonom-Kowdiar Road	Other Road	8.523508		



Sl No.	District	Police District	Name of Police Station	Place of Occurrence	Name of Road	Type of Road	Latitude	Longitude	Crash Severity Index
1391	Thirissur	THIRISSUR RURAL	Mathilakam	St Sebastian's Chapel Perinjaram	NH66	National Highway	10.312044	76.149352	41
1392	Malappuram	MALAPPURAM	Kottakkal	Mathrubhumi Bus stop Palathara	NH66	National Highway	10.981602	76.000182	41
1393	Kollam	KOLLAM CITY	Ochira PS	Palimukku Bus stop	NH66	National Highway	9.120427	76.518411	41
1394	Alappuzha	ALAPPUZHA	Cherthala	Court Junction Cherthala	Cherthala Road	Other Road	9.690361	76.342767	41
1395	Kollam	KOLLAM CITY	Kottiyam PS	Gurumandiram Bus stop Kottiyam	Mayyanad-Kottiyam Road	Other Road	8.859877	76.668292	41
1396	Thiruvananthapuram	THIRUVANANTHAPURAM CITY	City Traffic	Pattor Bus stop	Palayam-Airport Road	Other Road	8.497082	76.934911	41
1397	Thiruvananthapuram	THIRUVANANTHAPURAM RURAL	Mangalakulam	Sasthamkotta Junction	Azhoor-Sasthamkotta Road	Other Road	8.543467	76.830863	41
1398	Kollam	KOLLAM RURAL	Kundara PS	Chempu Bus stop	Ambalakkunnu Keralapuram Road	Other Road	8.339461	76.871453	41
1399	Pathanamthitta	PATHANAMTHITTA	Pathanamthitta	Varyapuram Junction	SH7	State Highway	9.281532	76.748686	41
1400	Palakkad	PALAKKAD	Kasaba	Kurudikkad Bus stop	NH544	National Highway	10.784185	76.716049	41
1401	Thiruvananthapuram	THIRUVANANTHAPURAM CITY	City Traffic	Kachani Junction	Maruthunkuzhi-Kachani Road	Other Road	8.551594	76.989858	41
1402	Ernakulam	ERNAKULAM CITY	Traffic West PS	Vaduthala Bus stop	Chittoor Road	Other Road	10.022805	76.273849	41
1403	Palakkad	PALAKKAD	Mannarkkad Traffic PS	Vattambalam Temple	NH966	National Highway	10.984527	76.422673	41
1404	Thirissur	THIRISSUR CITY	Traffic Thirissur	Thope Indoor Stadium	Thirissur-Mannamangalam Road	Other Road	10.518054	76.230863	41
1405	Kozhikode	KOZHIKODE RURAL	Perambra	Koottal Bus stop	SH38	State Highway	11.586109	75.765926	41
1406	Alappuzha	ALAPPUZHA	Kayamkulam	Krishnapuram Temple Pond	NH66	National Highway	9.152922	76.511194	41
1407	Alappuzha	ALAPPUZHA	Traffic Alappuzha	Kalapura Bus stop	NH66	National Highway	9.509595	76.327658	41
1408	Alappuzha	ALAPPUZHA	Marankulam	Puthambalam Subrahmanya Swami Temple	Tiruvizha-Thuruthankavala Road	Other Road	9.641344	76.353204	41
1409	Ernakulam	ERNAKULAM RURAL	Angamaly	TB Junction Angamaly	Angamaly-Manjara Road	Other Road	10.196022	76.390452	41
1410	Ernakulam	ERNAKULAM RURAL	Kuruppampady	Malamuni	SH1	State Highway	10.095668	76.493398	41
1411	Palakkad	PALAKKAD	Traffic Palakkad	Indira Gandhi Stadium Bus Stand	Coimbatore Road	Other Road	10.774068	76.663593	41
1412	Thirissur	THIRISSUR RURAL	Kodakara	Menakulangara Bus stop	SH51	State Highway	10.368873	76.299197	41
1413	Palakkad	PALAKKAD	Chalissery	Koottanad	SH39	State Highway	10.759571	76.129012	41
1414	Malappuram	MALAPPURAM	Nilambur	Chandakunnu Bus Stand/ Thache Chandan	SH28	State Highway	11.286433	76.238907	41
1415	Kozhikode	KOZHIKODE RURAL	Koyilandy	Sree Narayana Parthasarathy Temple Thiruv	NH66	National Highway	11.388883	75.733877	41
1416	Ernakulam	ERNAKULAM RURAL	Nedumbassery	Kariyad Junction	NH544	National Highway	10.162295	76.369057	41
1417	Thirissur	THIRISSUR RURAL	Vadanappally	Safari Masjid Chettuva	NH66	National Highway	10.526889	76.048262	41
1418	Alappuzha	ALAPPUZHA	Vallikunnam	Kopprapura Junction	SH5	State Highway	9.177915	76.335651	41
1419	Ernakulam	ERNAKULAM CITY	Nedumbassery	St.Joseph Chapel Mekkad	NH544	National Highway	10.158722	76.357014	41
1420	Thirissur	THIRISSUR RURAL	Alor	Valkunnu Bus stop	SH61	State Highway	10.342059	76.255961	41
1421	Kozhikode	KOZHIKODE CITY	Kunnamangalam	Kunnamangalam Sunni Juma Masjid	NH766	National Highway	11.306898	75.879993	41
1422	Thiruvananthapuram	THIRUVANANTHAPURAM RURAL	Kilmanoor	Mahadevswaram Bus stop	SH1	State Highway	8.772974	76.879855	41
1423	Thirissur	THIRISSUR CITY	Peechi	Mudikode Masjid	NH544	National Highway	10.550245	76.306568	41
1424	Thirissur	THIRISSUR RURAL	Kodakara	Kinar Bus stop Koprakalam	SH51	State Highway	10.353519	76.295261	41
1425	Kozhikode	KOZHIKODE CITY	Kunnamangalam	Padanilam Narkkuni Bus stop	NH766	National Highway	11.332171	76.891469	41
1426	Kozhikode	KOZHIKODE CITY	Koathur	Perinjiri Sree Mehta Vishnu Temple	NH66	National Highway	11.316094	75.719821	41
1427	Kottayam	KOTTAYAM	Vaikom	Chempu Bus stop	SH15	State Highway	9.807486	76.396788	41
1428	Thirissur	THIRISSUR CITY	Chavakkad	Panchavadi Masjid	NH66	National Highway	10.621902	75.995655	41
1429	Kozhikode	KOZHIKODE RURAL	Chompala	Madappally College Bus stop	NH66	National Highway	11.64649	75.56851	41
1430	Kollam	KOLLAM CITY	Karunagappally PS	Mararithottam Level Cross	Karunagappally-Kottarakkara Road	Other Road	9.053447	76.557065	41
1431	Alappuzha	ALAPPUZHA	Alappuzha North	Mangalam Junction	SH66	State Highway	9.510859	76.32007	41
1432	Thirissur	THIRISSUR CITY	Mannuthy	Mullakkara Sree Mariyamman Kovil	NH544	National Highway	10.538814	76.281268	41
1433	Kollam	KOLLAM CITY	Chavara PS	Vaduthala Junction	NH163A	National Highway	9.900229	76.515103	41
1434	Wayanad	WAYANAD	Vythiri	Lakkidi, Kunnathidavaka	NH766	National Highway	11.527523	76.023671	41
1435	Thirissur	THIRISSUR CITY	Wadakkanchery	Irshad Sibyan Madrasa Mosque	SH22	State Highway	10.651035	76.239624	41
1436	Malappuram	MALAPPURAM	Kondotty	Peringave Road Junction	NH966	National Highway	11.180197	75.887461	41
1437	Malappuram	MALAPPURAM	Kalpakkanchery	Puthanathi	NH66	National Highway	10.935154	76.003223	41
1438	Ernakulam	ERNAKULAM RURAL	Muvattupuzha	Aaroor Pump Junction	SH1	State Highway	9.912745	76.583559	41
1439	Kannur	KANNUR	New Mahe	Punnil Bus stop	NH66	National Highway	11.719065	75.519471	41
1440	Kottayam	KOTTAYAM	Pampady	8th Mile Junction Valoor	NH163	National Highway	9.576987	76.591813	41
1441	Palakkad	PALAKKAD	Kasaba	Petta Bus stop Elappully	SH52	State Highway	10.7372	76.745	41
1442	Thiruvananthapuram	THIRUVANANTHAPURAM RURAL	Kanjirakulam	Puthiyathura Junction	Pooovar - Vizhinjam Road	Other Road	8.353311	77.047576	41
1443	Palakkad	PALAKKAD	Cherplassery	Maha Bhairava Mandapam	Pattambi - Cherplassery Road	Other Road	10.876795	76.306936	41
1444	Ernakulam	ERNAKULAM CITY	Ernakulam Central	Jos Junction Ernakulam	Mahatma Gandhi Hi	Other Road	9.969704	76.258537	41
1445	Kollam	KOLLAM RURAL	Anchal PS	Kannanodu	Alenchery-Channappetta-Onthupacha Road	Other Road	8.912839	76.928254	41
1446	Kollam	KOLLAM CITY	Kollam West PS	Anchuthalimodu Bus stop	Other Road	Other Road	8.893919	76.5679	41
1447	Thiruvananthapuram	THIRUVANANTHAPURAM RURAL	Parassala	Vithudakkal Bus stop	Parassala-Vellarada Road	Other Road	8.348612	77.158897	41
1448	Kozhikode	KOZHIKODE RURAL	Nedumaram	Musjidul Huda, Koyanachi	SH39	State Highway	11.712217	76.895795	41
1449	Kozhikode	KOZHIKODE CITY	Med. College	Cheyavur Junction	Mavoor-Medical College Road	Other Road	11.269645	75.825537	41
1450	Kollam	KOLLAM CITY	Kottiyam PS	Safari Masjid Mosque Kottiyam	NH66	National Highway	8.865357	76.675044	41
1451	Pathanamthitta	PATHANAMTHITTA	Kodumon	Kodumon Stadium	Ezhankulam Kaipattor Road	Other Road	9.183273	76.771985	41
1452	Ernakulam	ERNAKULAM CITY	Traffic West PS	Perumpadappu Bus Stand	Perumpadappu Road	Other Road	9.90298	76.281884	41
1453	Ernakulam	ERNAKULAM CITY	Traffic East PS	South Paravur Bus stop	SH15	State Highway	9.864217	76.381968	41
1454	Ernakulam	ERNAKULAM RURAL	North Parur	Municipal Junction North Paravur	NH66	National Highway	10.148769	76.512638	41
1455	Thirissur	THIRISSUR CITY	Kunnamkulam	Chattikulam Bus stop	SH50	State Highway	10.624243	76.050022	41
1456	Thirissur	THIRISSUR CITY	Oilur	Cheerachi Valavu Bus stop	High Road	Other Road	10.490111	76.233088	41
1457	Thirissur	THIRISSUR RURAL	Kodakara	Govt Hospital Kodakara	Kodakara-Velikulangara Road	Other Road	10.375303	76.307412	41
1458	Thiruvananthapuram	THIRUVANANTHAPURAM RURAL	Atingal	Valakkadu Jen Bus stop	SH47	State Highway	8.686713	76.864573	41
1459	Alappuzha	ALAPPUZHA	Nooranadu	Anayadi Narasimha Moority Temple Vanc	Kollam-Theni Highway	State Highway	9.136039	76.625966	41
1460	Alappuzha	ALAPPUZHA	Haripad	Town Hall Junction Haripad	Haripad Temple Road	Other Road	9.284008	76.456182	41
1461	Kottayam	KOTTAYAM	Chingavanam	Mandiram Junction	SH8	State Highway	9.568218	76.526333	41
1462	Kottayam	KOTTAYAM	Palakkathodu	St Antony's High School	Chengalam-Ottakkal Road	Other Road	9.18058	76.708103	41
1463	Kottayam	KOTTAYAM	Kidangor	St Jude's Shrine Kummannoor	SH32	State Highway	9.688625	76.628255	41
1464	Kottayam	KOTTAYAM	Gandhinagar	Chavittuvai Bus stop	SH1	State Highway	9.611227	76.533042	41
1465	Ernakulam	ERNAKULAM CITY	Traffic West PS	Pappangamuku Bus stop	SH66	State Highway	9.934396	76.246407	41
1466	Ernakulam	ERNAKULAM CITY	Traffic East PS	Thanikkal Junction	Perandoor Road	Other Road	10.011445	76.28695	41
1467	Thirissur	THIRISSUR RURAL	Mathilakam	Mathimoola Junction	NH66	National Highway	10.282407	76.17088	41
1468	Thirissur	THIRISSUR RURAL	Athrikkad	Kadavarsakkadu Bus stop	SH75	State Highway	10.473205	76.197747	41
1469	Malappuram	MALAPPURAM	Kottakkal	Puthoor Junction	SH71	State Highway	11.003756	76.017582	41
1470	Kozhikode	KOZHIKODE RURAL	Kakkur	Chellannur Bus stop (Please do check cras	Kozhikode-Balussery Road	Other Road	11.356014	75.806356	41
1471	Kannur	KANNUR	Mattannur	Chalode Bus stop	Kannur-Mattannur-Coorg Road	Other Road	11.927853	75.502223	41
1472	Thirissur	THIRISSUR CITY	Wadakkanchery	Govt District Hospital Otippara	SH22	State Highway	10.665665	76.251711	41
1473	Thirissur	THIRISSUR CITY	Vadakkekkad	Masjid Nabavi Edakkara	NH66	National Highway	10.639326	75.987153	41
1474	Malappuram	MALAPPURAM	Changaramkulam	Naduvattol Junction	SH69	State Highway	10.77315	76.012961	41
1475	Kottayam	KOTTAYAM	Vaikom	Kadavarsadu Bus stop/ Padinjarenadu Bus	W. Gate Road	Other Road	9.749489	76.526333	41
1476	Thirissur	THIRISSUR RURAL	Chalakyudy	Chalakyudy Velikulangara Road	SH27	State Highway	10.329591	76.352032	41
1477	Palakkad	PALAKKAD	Pudungaram	Pudungaram Bus stop	SH27	State Highway	10.682199	76.686887	41
1478	Malappuram	MALAPPURAM	Nilambur	Sree Swami Ayyapan Temple Nilambur/ K	SH28	State Highway	11.298311	76.247102	41
1479	Thirissur	THIRISSUR RURAL	Cherpu	Thayamkulangara Bus Stand	Cherpu-Thiriprayar Road	Other Road	10.438738	76.209958	41
1480	Kozhikode	KOZHIKODE RURAL	Koyilandy	Arangadathu, Chengottukavu OverBridge	NH66	National Highway	11.425553	75.706658	41
1481	Kannur	KANNUR	Karichamundi Temple Payyanur	Main Road	Other Road	Other Road	12.106879	75.210798	41
1482	Thiruvananthapuram	THIRUVANANTHAPURAM RURAL	Nagar	Vandithodam Junction	Karettie-Palode Road	Other Road	8.7516	76.3386	41
1483	Thiruvananthapuram	THIRUVANANTHAPURAM RURAL	Vattapara	Ambalamb Nagar Vattapara Bus stop	SH1	State Highway	8.548496	76.509453	41
1484	Ernakulam	ERNAKULAM RURAL	Perumbavoor	Chelamattom Bus stop	SH1	State Highway	10.141985	76.462211	41
1485	Thiruvananthapuram	THIRUVANANTHAPURAM CITY	Valiyathura	Kochuveil Railway Station	Veli Venpalavattom Road	Other Road	8.509074	76.895877	41
1486	Thiruvananthapuram	THIRUVANANTHAPURAM RURAL	Museum	Marappalam Junction	Patton-Kowdiar Road	Other Road	8.520395	76.946503	41
1487	Kollam	KOLLAM CITY	Kollam East PS	Kallupalam Bridge	Main Road	Other Road	8.884893	76.582662	41
1488	Kottayam	KOTTAYAM	Chingavanam	Outpost Junction Kunichy	SH1	State Highway	9.500197	76.524891	41
1489	Ernakulam	ERNAKULAM CITY	Cheranelloor	Edayakunnam Bus stop	Chittoor-Chemallur Road	Other Road	10.039824	76.295407	41
1490	Ernakulam	ERNAKULAM RURAL	Muvattupuzha	Kacharichathan Junction	SH1	State Highway	9.985136	76.517851	41
1491	Kannur	KANNUR	Pariyaram MC PS	Pariyaram Medical College Bus stop	NH66	National Highway	12.068981	75.295348	41
1492	Thiruvananthapuram	THIRUVANANTHAPURAM CITY	Vattiyoor kavu	CPT Junction	Kachani Aruvikkara Road	Other Road	8.536642	76.990683	41
1493	Pathanamthitta	PATHANAMTHITTA	Chittir	Chittir Bus stop	Chittir-Angamoozhy Road	Other Road	9.331156	76.926874	41
1494	Pathanamthitta	PATHANAMTHITTA	Pulikeezhu	Alamthuruthy Bridge	SH6	State Highway	9.345929	76.535467	41
1495	Alappuzha	ALAPPUZHA	Cherthala	Saktheeswararam Junction	Cherthala Road	Other Road	9.695669	76.325134	41
1496	Alappuzha	ALAPPUZHA	Chengannur	SH10	State Highway	State Highway	9.27375	76.568978	41
1497	Kozhikode	KOZHIKODE CITY	Med. College	Palakurti Bus stop (Hi-Lite Mall)	NH66	National Highway	11.248699	75.833247	41
1498	Kozhikode	KOZHIKODE CITY	Med. College	Velliparamb Sunni Masjid	Mavoor Road	Other Road	11.270775	75.847882	41
1499	Kannur	KANNUR	Kuthuparamba	Kuthuparamba Busstop	SH30	State Highway	11.830171	75.565649	41
1500	Thiruvananthapuram	THIRUVANANTHAPURAM RURAL	Parassala	Pavathyaniyala Junction	NH66	National Highway	8.347529	77.149541	41
1501	Alappuzha	ALAPPUZHA	Cherthala	Kuttikkadu Busstop	Thyckal -Cherthala Road	Other Road	9.687102	76.326733	41
1502	Ernakulam	ERNAKULAM CITY	Elamakkara	Edappally Church Busstop	Palarivattom - Edappally Road	Other Road	10.02008	76.305057	41
1503	Ernakulam	ERNAKULAM CITY	Fort Kochi	Amaravathi Busstop	KB Jacob Road	Other Road	9.956452	76.242407	41
1504	Ernakulam	ERNAKULAM RURAL	Kuruppampady	Kalavayathi Bridge	NH66	State Highway	10.072371	76.509456	41
1505	Alappuzha	ALAPPUZHA	Mannar	Prayikkara Bus Stop	SH6	State Highway	9.265366	76.540662	41
1506	Kozhikode	KOZHIKODE CITY	Feroke	Poovanoor Pali, Ramanattukara	Old NH 66	National Highway	11.178446	75.856835	41
1507	Thiruvananthapuram	THIRUVANANTHAPURAM CITY	Museum	Aalthara Junction	CV Raman Pillai Road	Other Road	8.506994	76.961846	41
1508	Thiruvananthapuram	THIRUVANANTHAPURAM RURAL	Vellarada	Triumphal A.G Church	Parassala Vellarada Road	Other Road	8.395945	77.179971	41
1509	Malappuram	M							



Sl No.	District	Police District	Name of Police Station	Place of Occurrence	Name of Road	Type of Road	Latitude	Longitude	Crash Severity Index
1530	Kasaragod	KASARAGOD	Manjeshwar	Masjid Near Uppala	NH66	National Highway	12.677381	74.907252	39
1531	Kannur	KANNUR	Payyannur	Perumba Juma Masjid	NH66	National Highway	12.116554	75.216873	39
1532	Ernakulam	ERNAKULAM CITY	Udayamperoor	Poothotta Bridge	SH15	State Highway	9.844667	76.387019	39
1533	Malappuram	MALAPPURAM	Tirur	Naduvilangadi Junction Tirur	Tirur - Kadalundi Road	Other Road	10.919647	75.916813	39
1534	Kozhikode	KOZHIKODE CITY	Feroke	Thrichilangadi Ettenaal Road Junction	SH28	State Highway	11.180459	75.851406	39
1535	Thiruvananthapuram	THIRUVANANTHAPURAM RURAL	Venjanrammood	Ambalamukku, Keezhayakonam	Kachakkuttom - Thycerry Road	Other Road	8.709939	76.903476	39
1536	Ernakulam	ERNAKULAM CITY	Ambalamedu	Karimnagar Junction	Chithrappuzha-Ponjassery Road	Other Road	9.989233	76.39994	39
1537	Alappuzha	ALAPPUZHA	Nooranadu	Nooranad Para Junction	SH15	State Highway	9.175591	76.833467	39
1538	Palakkad	PALAKKAD	Palakkad Town South	Sowrintha Colony Road	Coimbatore Road	Other Road	10.768236	76.664848	39
1539	Palakkad	PALAKKAD	Palakkad Town South	Gout Medical College Bus Stop	NH544	National Highway	10.750614	76.662006	39
1540	Kollam	KOLLAM CITY	Eravipuram	Kallumthazham, Ayathil	NH66	National Highway	8.895957	76.627926	39
1541	Kottayam	KOTTAYAM	Ettumanoor	Railway overbridge	SH32	State Highway	9.671469	76.546072	39
1542	Thirissur	THIRISSUR RURAL	Koratty	Chalakydy Bridge	NH544	National Highway	10.29427	76.33633	39
1543	Thiruvananthapuram	THIRUVANANTHAPURAM RURAL	Aryanad	Sree Mahagajapathy Velland	Aryanad - Velland Road	Other Road	8.568524	77.062839	39
1544	Ernakulam	ERNAKULAM RURAL	Edathala	I.S.R.O Busstop	SH16	State Highway	10.089333	76.392456	39
1545	Kannur	KANNUR	Iritty	Jabbarikadavu - Payam Road Junction	Iritty - Nadumpool Rd	Other Road	11.976463	75.682229	39
1546	Ernakulam	ERNAKULAM RURAL	Mulamthuruthy	Chalakkapara Kurish	Kanjiramattom Thalayolaparambu Road	Other Road	9.842199	76.415238	39
1547	Malappuram	MALAPPURAM	Mankada	Juma Masjid Thadathil Valav	NH966	National Highway	10.991789	76.176663	39
1548	Thirissur	THIRISSUR RURAL	Mathilakam	Palinada Bus Stop	NH66	National Highway	10.263075	76.181433	39
1549	Thiruvananthapuram	THIRUVANANTHAPURAM CITY	Vizhinjam	Thennookonam Junction	Kovalam Road	Other Road	8.381068	76.999402	39
1550	Alappuzha	ALAPPUZHA	Thirikkunnapuzha	Pathiyarkara Juma Masjid	Aratupuzha - Thirikkunnapuzha Road	Other Road	9.245661	76.413337	39
1551	Ernakulam	ERNAKULAM RURAL	Munambam	Karuthala Bridge	Palippuram Road	State Highway	10.144743	76.192127	39
1552	Pathanamthitta	PATHANAMTHITTA	Thiruvalla	Thottabagom Bus Stop	SH7	State Highway	9.385728	76.615225	39
1553	Thiruvananthapuram	THIRUVANANTHAPURAM CITY	City Traffic	LP School Junction	Pachaloor Punkulam Road	Other Road	8.440045	76.95953	39
1554	Thiruvananthapuram	THIRUVANANTHAPURAM RURAL	Attingal	Nagaroor Junction	SH46	State Highway	8.734944	76.849068	39
1555	Pathanamthitta	PATHANAMTHITTA	Adoor	Manakala	NH183A	National Highway	9.133802	76.719258	39
1556	Ernakulam	ERNAKULAM RURAL	Njarakkal	Valappu Junction	SH63	State Highway	10.013974	76.228176	39
1557	Thirissur	THIRISSUR RURAL	Aloor	Kallattukara Panchayath Busstop	SH81	State Highway	10.342266	76.280296	39
1558	Thiruvananthapuram	THIRUVANANTHAPURAM CITY	City Traffic	Thiruvananthapuram Airport Exit Road Junction	NH66	National Highway	8.487594	76.392456	39
1559	Ernakulam	ERNAKULAM CITY	Traffic East PS	St. Martin Junction	Baranjeri Road	Other Road	10.001414	76.302609	39
1560	Ernakulam	ERNAKULAM RURAL	Edathala	Giri/Rajagiri Hospital Busstop	SH16	State Highway	10.08885	76.387148	39
1561	Thiruvananthapuram	THIRUVANANTHAPURAM CITY	City Traffic	Valiyapally Manacud	Kalippankulam Road	Other Road	8.470233	76.950474	39
1562	Ernakulam	ERNAKULAM RURAL	North Parur	Paravoor Market Busstop	NH66	National Highway	10.150019	76.221191	39
1563	Pathanamthitta	PATHANAMTHITTA	Pathanamthitta	MD Lower Primary School	SH8	State Highway	9.267395	76.807726	39
1564	Thirissur	THIRISSUR RURAL	Vadanappally	Ethai Busstop	NH66	National Highway	10.512016	76.056617	39
1565	Idukki	IDUKKI	Thodupuzha	Kanjiramattom Bypass Junction	Thodupuzha Town Road	Other Road	9.457787	76.340616	39
1566	Kottayam	KOTTAYAM	Kottayam West	Thirunakara Temple	Temple Road	Other Road	9.590422	75.518238	39
1567	Ernakulam	ERNAKULAM CITY	Elamakkara	Pottakuzhi - Mangalam Road Junction	Deshabhimani Road	Other Road	10.007248	76.29431	39
1568	Ernakulam	ERNAKULAM RURAL	Muvattupuzha	Mekkadambu Panchayath Busstop	NH85	National Highway	9.979834	76.539868	39
1569	Alappuzha	ALAPPUZHA	Mannachery	Madayanthodu Road Junction	SH40	State Highway	9.546049	76.342862	39
1570	Ernakulam	ERNAKULAM CITY	Udayamperoor	Valiyakulam Bus Stop	SH15	State Highway	9.907642	76.366426	39
1571	Alappuzha	ALAPPUZHA	Kurathikudi	Nalumuksu Bus Stop	Kollam - Theni Higway	Other Road	9.225575	76.591969	39
1572	Alappuzha	ALAPPUZHA	Punnagapada	Thodikkulam Bus Stop	NH66	National Highway	9.457787	76.340616	39
1573	Kottayam	KOTTAYAM	Gandhinagar	Varissery Junction	Kottayam Medical College Bypass Road	Other Road	9.607346	76.51203	39
1574	Kollam	KOLLAM CITY	Kilikkollur PS	Ziyatharomodu Juma Masjid	NH744	National Highway	8.912443	76.62859	39
1575	Ernakulam	ERNAKULAM RURAL	North Parur	Kochal Busstop	NH66	National Highway	10.111667	76.260438	39
1576	Ernakulam	ERNAKULAM RURAL	Aluva West	Panad Road junction	Aluva Paravur Road	Other Road	10.131481	76.280221	39
1577	Ernakulam	ERNAKULAM RURAL	Kodanadu	Thottuva Bus Stop	Valloam - Kodanad	Other Road	10.169021	76.490612	39
1578	Alappuzha	ALAPPUZHA	Marankulam	Cappela Konattu Palli SL Puram	NH66	National Highway	9.613512	76.330184	39
1579	Malappuram	MALAPPURAM	Malappuram	Masjid Rahmatullah	NH66	National Highway	11.0289	76.108301	38
1580	Kollam	KOLLAM CITY	Karunagappally PS	Cheriazheekal Devi Temple	Alappad road	Other Road	9.051092	76.502555	39
1581	Kozhikode	KOZHIKODE CITY	Traffic City	Karanthur Bus Stop	NH 766	National Highway	11.301555	75.861553	38
1582	Thiruvananthapuram	THIRUVANANTHAPURAM CITY	City Traffic	Subhash Nagar Junction	Airport Road	Other Road	8.48227	76.938173	38
1583	Thiruvananthapuram	THIRUVANANTHAPURAM RURAL	Venjanrammood	Ayiravally Temple	SH1	State Highway	8.695618	76.90607	38
1584	Kollam	KOLLAM RURAL	Sooranad PS	Cinimapparambu Bus Stop	NH 183 A	National Highway	9.065926	76.646993	38
1585	Palakkad	PALAKKAD	Manakkad	Kalladi Higher Secondary School	NH966	National Highway	10.989022	76.436371	38
1586	Ernakulam	ERNAKULAM RURAL	Aluva West	Vazhikulengara - Anazhadi Road Junction	Aluva - Paravoor Road	Other Road	10.140778	76.268305	38
1587	Ernakulam	ERNAKULAM CITY	Kalameesery	Changampuzha nagar Road Junction	NH544	National Highway	10.042088	76.316802	38
1588	Kollam	KOLLAM CITY	Ochira PS	Vavakkavu post office Road Junction	NH66	National Highway	9.105265	76.520453	38
1589	Malappuram	MALAPPURAM	Vengara	Kooriyad Masjid	NH66	National Highway	11.046425	75.940143	38
1590	Kollam	KOLLAM	Chavara PS	Government Araya Seva Higher Secondary	NH66	National Highway	9.865149	76.530699	38
1591	Kottayam	KOTTAYAM	Kumarakom	Parambil Sree Bhadrakali Temple	SH 42	State Highway	9.618585	76.430685	38
1592	Thirissur	THIRISSUR RURAL	Vadanappally	Edassery Bus Stop	NH66	National Highway	10.458079	76.085866	38
1593	Malappuram	MALAPPURAM	Nilambur	Masjid Mangalam	SH28	State Highway	11.251133	76.198189	38
1594	Malappuram	MALAPPURAM	Edakkara	Chungathishara Road junction	SH28	State Highway	11.33528	76.27614	38
1595	Kozhikode	KOZHIKODE RURAL	Perambra	Kadiyanga Bridge	SH 54	State Highway	11.60946	75.761417	38
1596	Kannur	KANNUR	Valapattanam	Keecheri	NH66	National Highway	11.963434	75.36004	38
1597	Kannur	KANNUR	Alakode	Alakode bus stop	SH59	State Highway	12.190448	75.467258	38
1598	Kasaragod	KASARAGOD	Hosdurg	Kanjanagad Near P.V.T Bus Stand	NH66	National Highway	12.306262	75.097743	38
1599	Kollam	KOLLAM RURAL	Pathanapuram PS	Pathanapuram - Mancode Road Junction	SH8	State Highway	9.091075	76.860786	38
1600	Kottayam	KOTTAYAM	Manarcadu	Manarcad bus stand junction	NH183	National Highway	9.59834	76.581874	38
1601	Kottayam	KOTTAYAM	Ramapuram	Ramapuram Church Junction	Other Road	Other Road	9.095273	76.383001	38
1602	Kottayam	KOTTAYAM	Pallickathodu	Pallickal Kavala	NH183	National Highway	9.560046	76.680583	38
1603	Ernakulam	ERNAKULAM RURAL	Koottathattukulam	Oliyapuram Bus Stop	SH42	State Highway	9.886304	76.57069	38
1604	Malappuram	MALAPPURAM	Mankada	Ramapuram-Kadungapuram Road junction	Kozhikode - Palakkad Highway	State Highway	10.998545	76.142653	38
1605	Kozhikode	KOZHIKODE RURAL	Thamarassery	Ambayathode Bus Stop	NH 766	National Highway	11.428889	75.946285	38
1606	Kannur	KANNUR	Edakkad	High School Road Junction,Muzhapplangal	NH66	National Highway	11.797542	75.450455	38
1607	Kannur	KANNUR	Panayaram MC PS	Kozhayanagudi Road junction	NH66	National Highway	12.082858	75.256825	38
1608	Thiruvananthapuram	THIRUVANANTHAPURAM RURAL	Kadakkavur	Thodupuzha Bus Stop	Other Road	Other Road	8.122128	76.172171	38
1609	Malappuram	MALAPPURAM	Valanchery	Valiyakunnu Angadi Bus Stop	Koppam - Valanchery Road	Other Road	10.879738	76.10251	38
1610	Malappuram	MALAPPURAM	Changaramkulam	Kolkikara Masjid ( Pakisthan Kolaray )	SH69	State Highway	10.722581	76.057371	38
1611	Kozhikode	KOZHIKODE CITY	Traffic City	UL CyberPark Road junction	NH66	National Highway	11.25294	75.82718	38
1612	Kottayam	KOTTAYAM	Kaduthuruthy	Kothanallor Chamakkala Road Junction	SH 15	State Highway	9.721406	76.523938	38
1613	Thirissur	THIRISSUR CITY	Kunnamkulam	Mazhuvancherry Bus Stop	SH 69	State Highway	10.613758	76.13145	38
1614	Thirissur	THIRISSUR RURAL	Vadappad	Muriyanthodu Bus Stop	NH66	National Highway	10.349628	76.120201	38
1615	Kozhikode	KOZHIKODE CITY	Traffic City	6th Mile Bus Stop	Other Road	Other Road	11.269268	75.860255	38
1616	Pathanamthitta	PATHANAMTHITTA	Enathu (old Kakkad)	Kadampadanu Junction	NH 183 A	National Highway	9.092411	76.686427	38
1617	Alappuzha	ALAPPUZHA	Poochakkal	Lisiam Bus Stop	Cherthala - Arookutty Road	Other Road	9.798979	76.353632	38
1618	Ernakulam	ERNAKULAM RURAL	Varapuzha	Sree Dharmasastha Temple	NH 966 A	National Highway	10.041239	76.263466	38
1619	Palakkad	PALAKKAD	Alathur	Chundakkad Jumua Masjid	SH 74	State Highway	10.64964	76.526188	38
1620	Kollam	KOLLAM CITY	Paravoor PS	Kottavankannam Junction	Paravur - Panipally Road	Other Road	8.813386	76.689703	38
1621	Idukki	IDUKKI	Kannimannoor	Karakavala Bus Stop	SH41	State Highway	9.906193	76.581874	38
1622	Ernakulam	ERNAKULAM RURAL	Kothamangalam	Kumalappady Puthuppaday Road Junction	SH 85	National Highway	10.012265	76.188328	38
1623	Malappuram	MALAPPURAM	Ponnani	I.J Padil Bus Stop	Palakkad - Ponnani road	Other Road	10.786392	75.981774	38
1624	Thiruvananthapuram	THIRUVANANTHAPURAM CITY	Pettah	Highway bridge	NH 66	National Highway	8.52019	76.894208	38
1625	Pathanamthitta	PATHANAMTHITTA	Thiruvalla	CSI Church Road Junction	NH 183	National Highway	9.372296	76.577784	38
1626	Thirissur	THIRISSUR CITY	Thirissur Town East	Manorama Round about	Ilkanda Warrior Road	Other Road	10.517907	76.21996	38
1627	Ernakulam	ERNAKULAM RURAL	Muvattupuzha	Pulinchodu Junction	SH1	State Highway	10.007061	76.569443	38
1628	Thirissur	THIRISSUR RURAL	Vadanappally	Thirinalloor Centre Bus Stop	NH66	National Highway	10.484102	76.072443	38
1629	Thirissur	THIRISSUR RURAL	Kaipamangalam	Kaipamangalam Bus Stop	NH66	National Highway	10.340063	76.137255	38
1630	Palakkad	PALAKKAD	Kozhinjampara	Kozhinjampara Bus Stand	SH52	State Highway	10.738848	76.834426	38
1631	Kannur	KANNUR	Iritty	Irity Bus Stop	Thalassery-Coorg Road	State Highway	11.988918	75.676862	38
1632	Kasaragod	KASARAGOD	Manjeshwar	Kanyana - Bayar - Uppala Road Junction	NH66	National Highway	12.665516	74.917229	38
1633	Thiruvananthapuram	THIRUVANANTHAPURAM CITY	Karamana	Edagramom Junction	Kaimanam Thiruvallam Road	Other Road	8.458873	76.974088	38
1634	Ernakulam	ERNAKULAM RURAL	Edathala	Sahayapadi Bus Stop	SH16	State Highway	10.089223	76.398142	38
1635	Ernakulam	ERNAKULAM RURAL	Pravram	Kakkad Kollikkal Road Junction	Kakkad Thottabhaagha Road	Other Road	9.890759	76.487918	38
1636	Kollam	KOLLAM RURAL	Ezhukone PS	Kallumpuram Junction	NH744	National Highway	8.799983	76.715088	38
1637	Kozhikode	KOZHIKODE RURAL	Thamarassery	Jubilee Road Junction	NH766	National Highway	11.462583	75.968449	38
1638	Kannur	KANNUR	Kannapuram	Cherukunu Thara BusStop	Pilathara-Pappinisseri road	Other Road	11.989329	75.308952	38
1639	Kollam	KOLLAM RURAL	East Kallada PS	Munroelsland - Chittumala Road Junction	Adoor-Kollam Road	State Highway	9.008391	76.658004	38
1640	Kottayam	KOTTAYAM	Thalayolaparambu	Varikkamkunnu Bus Stop	Kanjiramattom Thalayolaparambu Road	Other Road	9.814754	76.440065	38
1641	Thirissur	THIRISSUR CITY	Viyur	Peringavu	Viyur Peringavu Road	Other Road	10.543867	76.22105	38
1642	Kannur	KANNUR	Kannur Town	Mele Chovva Bus Stop	NH66	National Highway	11.871519	75.396924	38
1643	Ernakulam	ERNAKULAM RURAL	Mathilakam	Vasudevavilasam Valavu Busstop	SH7	National Highway	10.24066	76.188328	38
1644	Kozhikode	KOZHIKODE CITY	Traffic City	Manikoth Road junction	NH66	National Highway	11.25963	75.8212	37
1645	Thirissur	THIRISSUR CITY	Medical College PS	Gramala Bus Stop	SH 22	State Highway	10.606277	76.21219	37
1646	Malappuram	MALAPPURAM	Aarecode	Town Sunni Juma Masjid	Aarecode - Manjeri Road	Other Road	11.196559	76.064366	37
1647	Kasaragod	KASARAGOD	Manjeshwar	Shivashakthi Kunjathur Temple Road junction	NH66	National Highway	12.745711	74.884363	37
1648	Thirissur	THIRISSUR RURAL	Mathilakam	Koppakkallam Bus Stop	NH6				



Sl No.	District	Police District	Name of Police Station	Place of Occurrence	Name of Road	Type of Road	Latitude	Longitude	Crash Severity Index
1669	Kozhikode	KOZHICODE CITY	Traffic City	Farooq Masjid	Mavoor Road Kozhikode	Other Road	11.269456	75.854201	37
1670	Kannur	KANNUR	Alakode	Karuvanchal	SH59	State Highway	12.16971	75.464631	37
1671	Thiruvananthapuram	THIRUVANANTHAPURAM CITY	City Traffic	Sree kaliyoor Appuppankavu Temple	Nemom-Punnamood Road	Other Road	8.432014	77.017957	37
1672	Thirissur	THIRISSUR RURAL	Kodungallur	Okay hospital road Junction	Kodungallur Eriyad Road	Other Road	10.232582	76.187036	37
1673	Kannur	KANNUR	Kuthuparamba	Anjarakandy Town	Thalassery-Irrikur Road	Other Road	11.881047	75.507501	37
1674	Kasaragod	KASARAGOD	Hosdurg	Bagat Singh Road Junction	NH 66	National Highway	12.311961	75.09398	37
1675	Kottayam	KOTTAYAM	Pala	Poovarani	SH8	State Highway	9.863273	76.712859	37
1676	Ernakulam	ERNAKULAM RURAL	Perumbavoor	Kanjirakkad Bus Stop	SH1	State Highway	10.127723	76.472873	37
1677	Thirissur	THIRISSUR CITY	Cheruthuruthy	Cheruthuruthy Bus Stop	SH22	State Highway	10.74883	76.274877	37
1678	Thiruvananthapuram	THIRUVANANTHAPURAM CITY	City Traffic	Darsan Nagar Ave Junction	Perookada-Mannanthala Road	Other Road	8.545936	76.959937	37
1679	Kottayam	KOTTAYAM	Kottayam East	Vadavathoor Junction	NH183	Other Road	9.590744	76.564577	37
1680	Thirissur	THIRISSUR CITY	Kunnamkulam	GHSS Kadavallur	SH69	State Highway	10.718433	76.070613	37
1681	Thiruvananthapuram	THIRUVANANTHAPURAM RURAL	Pothencode	Vavara Ambalam Junction	Pothencode Murukkumpuzha Road	Other Road	8.628411	76.881349	37
1682	Thiruvananthapuram	THIRUVANANTHAPURAM RURAL	Kadakkavoor	Hospital Bus Stop Vakkom	Vakkom Main Road	Other Road	8.687401	76.765671	37
1683	Kollam	KOLLAM RURAL	East Kallada PS	Moornimukku Bus Stop	Kollam - Theri Higway	Other Road	9.015083	76.854149	37
1684	Kottayam	KOTTAYAM	Kuravilgattu	Konikkal Junction	SH32	State Highway	9.670939	76.56302	37
1685	Ernakulam	ERNAKULAM RURAL	Puthencruz	St. George Jacobite Syrian Orthodox Church	Church Road	Other Road	9.977377	76.496354	37
1686	Ernakulam	ERNAKULAM RURAL	Vadakkkekara	Chendamangalam Bridge	Palyam Road	Other Road	10.154385	76.233686	37
1687	Ernakulam	ERNAKULAM RURAL	Chengamanadu	Puthenthodu Busstop	Athani - Paravoor Rd	Other Road	10.15283	76.346427	37
1688	Thirissur	THIRISSUR CITY	Thirissur Town West	Panchchikal Bridge	Ayyanthole Road	Other Road	10.53677	76.18415	37
1689	Thirissur	THIRISSUR RURAL	Mala	Vadama Junction	SH51	State Highway	10.288226	76.271929	37
1690	Kozhikode	KOZHICODE CITY	Vatakara	Karimbangapalem Junction	SH86	National Highway	11.584977	75.928988	37
1691	Thiruvananthapuram	THIRUVANANTHAPURAM RURAL	Naruvamoodu	Nadukkadu Bus Stop	Pravachambalam - Ooruttambalam Road	Other Road	8.453744	77.037558	37
1692	Kottayam	KOTTAYAM	Vaikom	Vaikom Valiyakavala Junction	SH15	State Highway	9.756346	76.395125	37
1693	Idukki	IDUKKI	Adimali	Govt. High School Machpilavu	NH85	National Highway	10.022844	76.910255	37
1694	Ernakulam	ERNAKULAM CITY	Thrikakara	Kakkanad Bus Stand	NGO Quarters - Mavelipuram Road	Other Road	10.019761	76.342954	37
1695	Ernakulam	ERNAKULAM CITY	Palarivattom	Ponnuruni Railway Overbridge	Mahakavi Valloppilly Road	Other Road	9.976541	76.314373	37
1696	Ernakulam	ERNAKULAM RURAL	Kuruppampady	Kuruppampady Busstop	SH16	State Highway	10.120898	76.51978	37
1697	Ernakulam	ERNAKULAM RURAL	Angamaly	Kank Junction Busstop	SH45/SH44	National Highway	10.198249	76.364676	37
1698	Ernakulam	ERNAKULAM RURAL	Muvattupuzha	Kuriyannala Busstop	NH85	National Highway	9.987554	76.568901	37
1699	Ernakulam	ERNAKULAM RURAL	Muvattupuzha	Annikkadi Palithazham Busstop	SH8	State Highway	9.963744	76.616245	37
1700	Thirissur	THIRISSUR CITY	Pazhavyannoor	Temple Road Junction	SH77	State Highway	10.733077	76.427975	37
1701	Kozhikode	KOZHICODE RURAL	Vatakara	Thazhe Angadi Road Junction	Court Road	Other Road	11.599515	75.58566	37
1702	Kannur	KANNUR	Kuthuparamba	Pookod-Chervanchery Road Junction	SH38/SH30	State Highway	11.815069	75.557962	37
1703	Thiruvananthapuram	THIRUVANANTHAPURAM RURAL	Aruvikkara	Aruvikkara Edaman Siva Temple	Edamon Rd	Other Road	8.566392	77.019561	37
1704	Thirissur	THIRISSUR CITY	Peramangalam	Puzhakkal Junction	SH89	State Highway	11.584571	76.180432	37
1705	Thirissur	THIRISSUR RURAL	Cheru	Kanjirathodu Road Junction	SH22	State Highway	10.465967	76.210795	37
1706	Thirissur	THIRISSUR RURAL	Chalakudy	Elinipra Bus Stand	SH21	State Highway	10.322753	76.360432	37
1707	Thirissur	THIRISSUR RURAL	Cherpu	Chirakkal Masjid	Cherpu Thiriprayar Road	Other Road	10.41169	76.174527	37
1708	Malappuram	MALAPPURAM	Thirurangadi	Masjidul Nor Chelari	NH66	National Highway	11.108016	75.890388	37
1709	Thiruvananthapuram	THIRUVANANTHAPURAM CITY	Thumba	TSC Hospital, Gurunagar, Kulathoor	NH66	National Highway	8.54058	76.877181	37
1710	Kollam	KOLLAM CITY	Paravoor PS	Paravoor Junction	Paravur - Parippally Road	Other Road	8.810789	76.671287	37
1711	Pathanamthitta	PATHANAMTHITTA	Pathanamthitta	Puthan Pedika Kulan Junction	NH183	National Highway	9.254577	76.769033	37
1712	Alappuzha	ALAPPUZHA	Kayamkulam	Mlad-E-Sherif Memorial (MSM) College	NH66	National Highway	9.178794	76.493125	37
1713	Ernakulam	ERNAKULAM CITY	Thrikakara	Club Junction Unnichira	Edappally - Pukkattupady Road	Other Road	10.028198	76.314838	37
1714	Ernakulam	ERNAKULAM RURAL	Muvattupuzha	Societypady Road Junction	SH1	State Highway	10.038583	76.540611	37
1715	Thiruvananthapuram	THIRUVANANTHAPURAM CITY	Perookada	Oolampara Junction	Ambalamukku-Oolampara Road	Other Road	8.531152	76.966421	37
1716	Thiruvananthapuram	THIRUVANANTHAPURAM CITY	Museum	Annie Mascrone Square	CV Raman Pillai Road	Other Road	8.498648	76.95831	37
1717	Thiruvananthapuram	THIRUVANANTHAPURAM RURAL	Kadakkavoor	Pallimukku Bus Stop	Alampcode Kadakkavoor Anchuthengu Road	Other Road	8.689037	76.775183	37
1718	Kollam	KOLLAM CITY	Kollam East PS	Karibela Junction Bus Stop	Cheramanmukku Railway Station Road	Other Road	8.888127	76.604827	37
1719	Pathanamthitta	PATHANAMTHITTA	Adoor	High School Jr	NH183	National Highway	9.161639	76.721337	37
1720	Alappuzha	ALAPPUZHA	Chengannur	Mulakuzha Junction	SH1	State Highway	9.292888	76.645146	37
1721	Ernakulam	ERNAKULAM RURAL	Chengamanadu	Palaprassey/Companypady Busstop	Athani - Paravoor Road	Other Road	10.155898	76.330679	37
1722	Ernakulam	ERNAKULAM RURAL	Kothamangalam	Nellikuzhi Panchayath Busstop	SH16	State Highway	10.077074	76.591676	37
1723	Thirissur	THIRISSUR RURAL	Irinjakkuda	Workshop Busstop Vadakkumkara	SH22	State Highway	10.313323	76.219512	37
1724	Kannur	KANNUR	Chakkarakkal	Peralassery temple bus stop	SH38	State Highway	11.83215	75.483735	37
1725	Kozhikode	KOZHICODE RURAL	Athol	Mitra ParLOUR uliyeri Junction	SH38/SH34	State Highway	12.451655	75.778989	37
1726	Thirissur	THIRISSUR RURAL	Cherpu	St. Matthew's Syro Malabar Catholic Church	SH1	State Highway	10.47564	76.213495	37
1727	Idukki	IDUKKI	Thodupuzha	Canal Junction, Pattayamkavala	SH40/SH41	State Highway	9.913941	76.741292	37
1728	Malappuram	MALAPPURAM	Thirurangadi	Kakkad Bus Station	NH66	National Highway	11.037455	75.937643	37
1729	Kozhikode	KOZHICODE CITY	Cheayur	Malikkadavu Junction Bus Stop	NH66	National Highway	11.30913	75.784842	37
1730	Thiruvananthapuram	THIRUVANANTHAPURAM CITY	Thumba	Valiyaveil Kanhirood Puthanpalli Juma Masjid	Thampurannukku Road	Other Road	8.265223	76.884295	37
1731	Thiruvananthapuram	THIRUVANANTHAPURAM RURAL	Parassala	Kottamam Junction Bus Stop	NH66	National Highway	8.37207	77.129543	37
1732	Thiruvananthapuram	THIRUVANANTHAPURAM RURAL	Poozhioor	Jeshoth Salvation Church, Neethipuzha	SH179	State Highway	8.311958	77.104973	37
1733	Thirissur	THIRISSUR CITY	Vijayar	Pudukadu	SH22	State Highway	10.561392	76.217421	37
1734	Kollam	KOLLAM RURAL	Chadayangalam PS	St. Mary's Malankara Catholic Church	SH1	State Highway	8.834641	76.88142	36
1735	Malappuram	MALAPPURAM	Kottakkal	Valikunnu Road Junction	NH66	National Highway	10.991491	75.992909	37
1736	Kasaragod	KASARAGOD	Bekal	Poochakkad Masjid	SH57	State Highway	12.377748	75.052318	36
1737	Thiruvananthapuram	THIRUVANANTHAPURAM RURAL	Kadinamkulam	GLPS Puthenthop	Vel - Perumathura Road	Other Road	8.571728	76.837928	36
1738	Pathanamthitta	PATHANAMTHITTA	Thiruvalla	Punnathattu Padi Bus Stop	SH7	State Highway	9.270607	76.76705	37
1739	Ernakulam	ERNAKULAM RURAL	Muvattupuzha	St. George Jacobite Syrian Church, Thirikk	SH1	State Highway	10.030116	76.548862	36
1740	Palakkad	PALAKKAD	Shorani	Koonthara Chayilad Road Junction	Palakkad - Ponnani Road	Other Road	8.764078	76.707146	36
1741	Kasaragod	KASARAGOD	Bekal	Palakunnu Temple Stop	SH57	State Highway	12.424337	75.022713	36
1742	Kannur	KANNUR	Taliparamba	Pushpagiri Bus Stop	Taliparamba - Manakadavu - Coorg Road	Other Road	12.056224	75.374826	36
1743	Kozhikode	KOZHICODE RURAL	Kailasapatti	Salafi Masjid Nandi Bazar	NH66	National Highway	11.474557	75.63939	36
1744	Thiruvananthapuram	THIRUVANANTHAPURAM CITY	Kazhakkuttom	St. Andrew's Latin Catholic Church	Vel - Perumathura Road	Other Road	8.561198	76.845999	36
1745	Malappuram	MALAPPURAM	Thiruvallam	Velimukku Bus Stop	NH66	National Highway	11.080805	75.902325	36
1746	Thiruvananthapuram	THIRUVANANTHAPURAM CITY	Thiruvallam	Madhupalam Bridge	Karunam Thiruvallam Road	Other Road	8.452018	76.966733	36
1747	Thiruvananthapuram	THIRUVANANTHAPURAM RURAL	Ayvor	Edava	Perur - Varkala Road	Other Road	8.764078	76.707146	36
1748	Malappuram	MALAPPURAM	Karipur Air port PS	Karuvannalku Bus Stop	SH85	State Highway	11.114974	75.968834	36
1749	Kannur	KANNUR	Valapattanam	Valapattanam Bridge	NH66	National Highway	11.931084	75.353174	36
1750	Kozhikode	KOZHICODE RURAL	Kakkur	Pulibazar Bus Stop	Kumara Swami - Narikkuni Rd	Other Road	11.336953	75.815238	36
1751	Alappuzha	ALAPPUZHA	Mavelikkara	Pookada junction	SH6	State Highway	9.249069	76.53578	36
1752	Thirissur	THIRISSUR CITY	Mannuthy	Thottapadi overbridge	NH544	National Highway	10.544722	76.288611	36
1753	Thiruvananthapuram	THIRUVANANTHAPURAM CITY	Perookada	Toll Junction Bus Stop	SH1	State Highway	8.526396	76.961036	36
1754	Thiruvananthapuram	THIRUVANANTHAPURAM RURAL	Pothencode	Nerikkalku Bus Stop	NH66	Other Road	8.59947	76.892238	36
1755	Kottayam	KOTTAYAM	Kaduthuruthy	Appanchira Railway Station	SH15	State Highway	9.774303	76.475336	36
1756	Malappuram	MALAPPURAM	Edavanna	Jamlangadi Bus Stop	SH28/SH34	State Highway	11.21343	76.13857	36
1757	Thirissur	THIRISSUR CITY	Medical College PS	Velappaya Church	Avanor Mundur Rd	Other Road	10.601916	76.199221	36
1758	Kozhikode	KOZHICODE RURAL	Koyilandy	Karatu Masjid,Kunnathika	NH66	National Highway	11.373933	75.739406	36
1759	Thiruvananthapuram	THIRUVANANTHAPURAM RURAL	Parassala	Idichakkaplamoodu Bus Stop	NH66	National Highway	8.354743	77.144111	36
1760	Alappuzha	ALAPPUZHA	Muhamma	Thanneermukkom Round	SH40	State Highway	9.677251	76.392544	36
1761	Thiruvananthapuram	THIRUVANANTHAPURAM RURAL	Malayinjil	Kottukalukku Anthiyoorakonam Road Junction	Thiruvananthapuram - Neyyar Dam Road	Other Road	8.400816	76.415416	36
1762	Pathanamthitta	PATHANAMTHITTA	Pathanamthitta	Yachira Junction	NH183A	National Highway	9.286638	76.797303	36
1763	Alappuzha	ALAPPUZHA	Aroor	Ezhupanna Junction	Thuravoor - Kumbalangi Road	Other Road	9.822332	76.298404	36
1764	Kottayam	KOTTAYAM	Pampady	Alampally Junction	NH183	National Highway	9.564675	76.645443	36
1765	Ernakulam	ERNAKULAM CITY	Traffic East PS	Edappally Railway Over Bridge	NH66	National Highway	10.035916	76.302802	36
1766	Ernakulam	ERNAKULAM CITY	Traffic West PS	Kumarasan Junction	Kaloor - Kadavanthara Road	Other Road	9.978303	76.296318	36
1767	Malappuram	MALAPPURAM	Parappangadi	Koottumkudi Bus Stop	Cheritpadi - Chelari Road	Other Road	11.089765	75.870846	36
1768	Kozhikode	KOZHICODE RURAL	Vatakara	Government Hospital Road Junction	Other Road	State Highway	8.66207	75.59823	36
1769	Pathanamthitta	PATHANAMTHITTA	Thiruvalla	St.Mary's Knanaya Catholic Church, Katto	SH7	State Highway	9.383474	76.596326	36
1770	Alappuzha	ALAPPUZHA	Aroor	Abad Fisheries, Aroor	Aroor - Thoppampady Road	Other Road	8.880883	76.302764	36
1771	Thirissur	THIRISSUR RURAL	Pudukkad	Vendore Junction Bus Stop	Amballur - Varandarappilly - Palappilly Road	Other Road	10.431432	76.279178	36
1772	Thiruvananthapuram	THIRUVANANTHAPURAM CITY	Kazhakkuttom	Chempazhanthry Junction	Sreekarayam - Pothencode Road	Other Road	8.567735	76.909148	36
1773	Alappuzha	ALAPPUZHA	Edathua	Vyaasapuram Hanuman Swami Temple	SH12	State Highway	9.368509	76.51498	36
1774	Thirissur	THIRISSUR CITY	Traffic Thirissur	Ambakkaden Junction	St Thomas College Road	Other Road	10.523492	76.222118	36
1775	Thiruvananthapuram	THIRUVANANTHAPURAM CITY	City Traffic	Law College Junction	Vakkom Moulayi Road	Other Road	8.59947	76.943007	36
1776	Thirissur	THIRISSUR CITY	Kunnamkulam	Velthiruthi - Eyyal Road Junction	SH50	State Highway	10.665839	76.105521	36
1777	Alappuzha	ALAPPUZHA	Kayamkulam	Ajantha junction	NH66	National Highway	9.144087	76.512308	36
1778	Idukki	IDUKKI	Thodupuzha	Thodupuzha Private Bus Stand	SH40	State Highway	9.895439	76.70753	36
1779	Thirissur	THIRISSUR CITY	Oilur	Kuriyachira Junction	Main Road Westhill	Other Road	10.50414	76.225648	36
1780	Thirissur	THIRISSUR RURAL	Koratty	St. Antony's Shrine & Immaculate Concept	NH544	National Highway	10.27476	76.34622	36
1781	Palakkad	PALAKKAD	Mannarkkad Traffic PS	Kunthipuzha Bridge	NH66	National Highway	10.99067	76.442292	36
1782	Thiruvananthapuram	THIRUVANANTHAPURAM RURAL	Venjanmood	Church Prayer Chapel	SH12	State Highway	8.66207	76.59823	36
1783	Ernakulam	ERNAKULAM RURAL	Muvattupuzha	Kuriyannala Busstop	NH85	National Highway	9.989765	76.573052	36
1784	Palakkad	PALAKKAD	Palakkad Town North	Sultanpet junction	SH27	State Highway	10.77398	76.658006	36
1785	Kannur	KANNUR	Kannur Stadium Complex Bus Stop, Talap	Gandhi Circle - Railway Station Road	Other Road	State Highway	11.878953	75.368193	36



Sl No.	District	Police District	Name of Police Station	Place of Occurrence	Name of Road	Type of Road	Latitude	Longitude	Crash Severity Index
1806	Pathanamthitta	PATHANAMTHITTA	Pathanamthitta	SP Office Junction	NH183A	National Highway	9.272777	76.79065	35
1809	Thiruvananthapuram	THIRUVANANTHAPURAM RURAL	Venjanrammood	Thycaudi Bypass Junction	Kazhakkottam - Kilmanoor Rd	Other Road	8.660243	76.910303	35
1810	Palakkad		Nemmara	Nemmara Baghavathi Temple	SH58	State Highway	10.594103	76.600909	35
1811	Thiruvananthapuram	THIRUVANANTHAPURAM CITY	City Traffic	Sree Balasubrahmanya Swamy Temple	SH45	State Highway	8.51686	76.960546	35
1812	Kollam	KOLLAM CITY	Chavara PS	St. Thomas Evangelical Church of India, 16	NH185	National Highway	9.985936	76.986296	35
1813	Alappuzha	ALAPPUZHA	Aroor	Kongen Bridge	Eramallur Ezhupinna Rd	Other Road	9.823087	76.306766	35
1814	Kottayam	KOTTAYAM	Ettumanoor	Sevagram Special School	SH32	State Highway	9.672852	76.583859	35
1815	Ernakulam	ERNAKULAM RURAL	Edathala	Colerpuzha Bustop	SH16	State Highway	10.087521	76.368276	35
1816	Thirissur	THIRISSUR CITY	Ollur	Kachery Bus Stop	Thirissur - Mookanikkara Rd	Other Road	10.512196	76.249661	35
1817	Thirissur	THIRISSUR CITY	Kunnamkulam	Kadavallur Bus Stop	SH69	State Highway	10.718002	76.065146	35
1818	Kozhikode	KOZHIKODE CITY	Traffic City	Olavanna Junction	Mankave Pantheeranekave Road	Other Road	11.22554	75.835637	35
1819	Kannur	KANNUR	Payyanur	Olakunnu Junction	NH66	National Highway	12.173257	75.194501	35
1820	Kannur	KANNUR	Pariyaram MC PS	Embet Bus Stop	NH66	National Highway	12.067511	75.306723	35
1821	Kasaragod	KASARAGOD	Kasaragod Traffic	Karandakkad Bus Stop	NH66	National Highway	12.50899	74.986405	35
1822	Pathanamthitta	PATHANAMTHITTA	Pandiam	Paramthi Cunt	SH1	State Highway	9.19107	76.70564	35
1823	Palakkad	PALAKKAD	Mannarkkad Traffic PS	Chirakkalappadi Bus Stop	NH96B	National Highway	10.978586	76.492083	35
1824	Malappuram	MALAPPURAM	Edavanna	34 Bus Stop	SH28	State Highway	11.17575	76.13301	35
1825	Alappuzha	ALAPPUZHA	Ambalapuzha	Karoor- Ambalapuzha road junction	NH66	National Highway	9.370525	76.360299	35
1826	Palakkad	PALAKKAD	Parli Junction	Parli Junction	SH62	State Highway	10.796241	76.561834	35
1827	Thirissur	THIRISSUR CITY	Erumpetty	Vellarakkad St. Francis Xavier's Church	SH50	State Highway	10.679089	76.123223	35
1828	Palakkad	PALAKKAD	Ottapalam	Ottappura Temple, Ottapalam	SH62	State Highway	10.7727	76.371526	35
1829	Thiruvananthapuram	THIRUVANANTHAPURAM CITY	City Traffic	Melathil gopagathi temple	Nenmon Punnamoodu Rd	Other Road	8.441428	76.389874	35
1830	Ernakulam	ERNAKULAM RURAL	Muvattupuzha	Kizhakkakara Bus Stop	SH43	State Highway	9.983901	76.588391	35
1831	Ernakulam	ERNAKULAM RURAL	Aluva	Ayurvedha Bustop, Karingichira	NH85	National Highway	9.950997	76.363177	35
1832	Ernakulam	ERNAKULAM RURAL	Kuruppampady	Keezhilam Temple	SH1	State Highway	10.059152	76.524517	35
1833	Thirissur	THIRISSUR RURAL	Inrijakkuda	Kadalayi - Puthiya Rd Junction	SH22	State Highway	10.26517	76.205052	35
1834	Palakkad	PALAKKAD	Vadakkenchery	Rehoboth Upper Room Worship, Vadakk	NH544	National Highway	10.597353	76.48535	35
1835	Kozhikode	KOZHIKODE RURAL	Vatakara	Chekkolty bazar bus stop	Vatakara - Thiruvallur - Perambra Rd	Other Road	11.588448	75.844983	35
1836	Kozhikode	KOZHIKODE RURAL	Palyapoli	Kankkula Hospital - Municipality Rd junction	NH66	State Highway	11.512152	75.821782	35
1837	Thiruvananthapuram	THIRUVANANTHAPURAM RURAL	Vattappara	Kankkula bustop	SH1	State Highway	8.595966	76.947371	35
1838	Kollam	KOLLAM CITY	Chathannoor PS	Chiramukku Road junction	Itikkara - Ayoor Rd	Other Road	8.88068	76.71078	35
1839	Alappuzha	ALAPPUZHA	Poochakkal	Makkekavala Busstop	Thyctattusserry - Makkekavadu Rd	Other Road	9.774421	76.359439	35
1840	Ernakulam	ERNAKULAM RURAL	Perumbavoor	Ponjassery Bustop	SH16	State Highway	10.091572	76.443484	35
1841	Thirissur	THIRISSUR CITY	Chavakkad	Muthammaru bustop	NH66	National Highway	10.556983	76.035719	35
1842	Thirissur	THIRISSUR RURAL	Kodungallur	Payabazar Junction	Azhikode - Chammakala Rd	Other Road	10.21071	76.162777	35
1843	Thirissur	THIRISSUR RURAL	Chalakkudy	Runderkavala	NH544	National Highway	10.95327	76.192471	35
1844	Palakkad	PALAKKAD	Thirunelkai Bridge	Thirunelkai Bridge	Kannanur-Thirunelkai	Other Road	10.754847	76.625856	35
1845	Malappuram	MALAPPURAM	Tirur	Unniyal road junction	Tirur - Kadalundi Rd	Other Road	10.92428	75.91221	35
1846	Kottayam	KOTTAYAM	Thirikkodithanam	Mukkatpady bus stop	Changanassery kavayoor road	Other Road	9.439767	76.560722	35
1847	Ernakulam	ERNAKULAM CITY	Thirikkakara	Eechamukku Bustop	CZES - Vennala Rd	Other Road	10.009998	76.342666	35
1848	Ernakulam	ERNAKULAM CITY	Palluruthy Kasaba	Malattu bustop	Kumbalangi Rd	Other Road	9.867188	76.29137	35
1849	Palakkad	PALAKKAD	Kollengode	Nameshiva Temple Kollengode	SH58	State Highway	10.512162	76.698948	35
1850	Kannur	KANNUR	Mattannur	Mattannur Bustop	SH1	State Highway	11.93181	75.572965	35
1851	Thiruvananthapuram	THIRUVANANTHAPURAM CITY	Kazhakkuttom	Kanyavattam bustop	Kanyavattam Thripadapuram Rd	Other Road	8.565682	76.886447	35
1852	Kottayam	KOTTAYAM	Kottayam East	Naakavala Bus Stop	Kollad Devakolam Rd	Other Road	9.556319	76.536459	35
1853	Thirissur	THIRISSUR RURAL	Inrijakkuda	Kattugachira bus stop	SH22	State Highway	10.364106	76.218741	35
1854	Thirissur	THIRISSUR RURAL	Kodakara	Ullumbuthukunnu	NH544	National Highway	10.381837	76.296167	35
1855	Malappuram	MALAPPURAM	Mankada	Makkarakaramba junction	NH96B	National Highway	11.017587	76.120524	35
1856	Thirissur	THIRISSUR CITY	Cheruthuruthy	Vettikkattin Bus Stop	SH22	State Highway	10.730538	76.282124	35
1857	Malappuram	MALAPPURAM	Perinthalmanna	Kannikallathani Juma Masjid	NH96B	National Highway	10.95327	76.192471	35
1858	Kollam	KOLLAM CITY	Kollam East PS	Asramam Sree Muneswaran Kovil	Residency Rd, Asramam	Other Road	8.891388	76.590278	35
1859	Kollam	KOLLAM RURAL	Chadayamangalam PS	Chadayamangalam- Manjappara- Chunda	SH1	State Highway	8.877253	76.867453	35
1860	Ernakulam	ERNAKULAM CITY	Mattancherry	Panayappal Junction	Moulana Azad Rd, Panayappal East	Other Road	9.960013	76.257562	35
1861	Palakkad	PALAKKAD	Ottapalam	Murikippetta Junction Bus Stop	Ottappalam Mannarkkad Rd	Other Road	10.802713	76.40602	35
1862	Malappuram	MALAPPURAM	Changaramkulam	Kalachal Bus Stop	SH69	State Highway	10.75868	76.016687	35
1863	Kozhikode	KOZHIKODE CITY	Feroke	Feroke Bus stand	Feroke City Rd	Other Road	11.77672	75.830325	35
1864	Kannur	KANNUR	Kalambra	Bakkalam Bus Stop	NH66	National Highway	11.968088	75.370967	35
1865	Malappuram	PALAKKAD	Palakkad Town North	Ahmediyah Masjid Palakkad	SH62	State Highway	10.782151	76.622946	35
1866	Ernakulam	ERNAKULAM RURAL	Vazhokulam	Avoli Bustop	SH8	State Highway	9.958434	76.622946	35
1867	Thiruvananthapuram	THIRUVANANTHAPURAM RURAL	Parassala	Udiyankulangara Canal Rd junction	NH66	National Highway	8.381517	77.118195	35
1868	Alappuzha	ALAPPUZHA	Rubber Factory Junction	Palace Rd, Civil Station Ward, Alappuzha	Other Road	9.491253	76.325129	35	
1869	Malappuram	MALAPPURAM	Kondotty	Morayur School Bus Stop	NH96B	National Highway	11.133688	76.014429	35
1870	Kottayam	KOTTAYAM	Kottayam West	Kottayam KSRTC bus station	NH183	National Highway	9.585388	76.524573	35
1871	Kottayam	KOTTAYAM	Pala	Edappady Bus Stop	SH 32	State Highway	9.793216	76.171212	35
1872	Thirissur	THIRISSUR RURAL	Inrijakkuda	Konathukunnu Bus Stop	SH22	State Highway	10.279857	76.212924	35
1873	Palakkad	PALAKKAD	Walayar	Kanjikode Bus Stand	NH544	National Highway	10.799336	76.753384	35
1874	Kasaragod	KASARAGOD	Manjeshwar	Udaywara Shree Bhagavathi Kshetra	NH66	National Highway	12.734596	74.884105	35
1875	Kollam	KOLLAM CITY	Chavara Thekkumbhagam	Pavumba Bus Stop	SH74	State Highway	8.977828	76.572581	34
1876	Malappuram	MALAPPURAM	Parappanangadi	Ayyappankavu Bus Stop	Anangadi-Parappanangadi Road	Other Road	11.059876	75.855251	34
1877	Ernakulam	ERNAKULAM RURAL	Muvattupuzha	Church Junction	NH 85	National Highway	9.97709	76.533333	34
1878	Kollam	KOLLAM CITY	Paravoor PS	Aalimoodu In Bus Stop	Paravur - Parippally Road	Other Road	8.817421	76.698902	34
1879	Kozhikode	KOZHIKODE CITY	Paniyankara	Kannancher Bus Stop	Old NH 66	Other Road	11.221243	75.793147	34
1880	Kollam	KOLLAM CITY	Ochira PS	Ochira Junction	NH 66	National Highway	9.134453	76.513862	34
1881	Kollam	KOLLAM CITY	Karunagappally PS	Puliyankulangara Sree Krishna Swami Temple	NH66	National Highway	9.094969	76.525346	34
1882	Kollam	KOLLAM CITY	Sakthikulangara PS	Pazhampally Sree Durga Devi Temple	NH66	National Highway	9.927051	76.552143	34
1883	Thiruvananthapuram	THIRUVANANTHAPURAM RURAL	Parassala	Thannimoodu Junction Bus Stop	NH66	National Highway	8.387594	77.111796	34
1884	Thirissur	THIRISSUR CITY	Pavarratty	Pang Bus Stop	Chavakkad - Kanjany - Peringottukara Road	Other Road	10.552711	76.075191	34
1885	Kozhikode	KOZHIKODE RURAL	Atholi	V K Road Bus Stop	SH38	State Highway	11.367743	75.757925	34
1886	Pathanamthitta	PATHANAMTHITTA	Adoor	Cvt. Higher Secondary School	SH8	State Highway	9.123922	76.516333	34
1887	Pathanamthitta	PATHANAMTHITTA	Koipuram	Revenue Tower Road Junction	SH6	State Highway	9.379972	76.569346	34
1888	Kottayam	KOTTAYAM	Thalayolaparambu	Thalappara Junction	SH 40	State Highway	9.788971	76.459828	34
1889	Thiruvananthapuram	THIRUVANANTHAPURAM RURAL	Kattakkada	Kattakada Junction	SH 3/45	State Highway	8.531439	77.124042	34
1890	Kollam	KOLLAM RURAL	Chadayamangalam PS	Old Market Junction	SH1	State Highway	8.851455	76.874833	34
1891	Kollam	KOLLAM RURAL	Kunnikode PS	MES Road Junction	NH 744	National Highway	9.024518	76.446568	34
1892	Alappuzha	ALAPPUZHA	Punnipara	Kozhianthi Temple	Pazhaya Nadakkavu Road	Other Road	9.641546	76.34466	34
1893	Kottayam	KOTTAYAM	Pampady	Thi Mile Junction	NH 183	National Highway	9.583102	76.608724	34
1894	Kottayam	KOTTAYAM	Vellor	Government hospital	SH40	State Highway	9.8282	76.5011	34
1895	Idukki	IDUKKI	Marayoor	Peniel Church Marayoor	SH17	State Highway	10.276456	77.16218	34
1896	Ernakulam	ERNAKULAM RURAL	Kothamangalam	Vayanashalappadi Junction	SH16	State Highway	10.058519	76.655432	34
1897	Thirissur	THIRISSUR CITY	Medical College PS	Velappaya Bus Stop	SH22	State Highway	10.601725	76.210797	34
1898	Thirissur	THIRISSUR CITY	Vazhayannoor	Vazhayannur Junction	SH 74	State Highway	10.684985	76.422598	34
1899	Thirissur	THIRISSUR RURAL	Vadnapappally	Ganeshamangalam Bus Stop	NH66	National Highway	10.476231	76.076957	34
1900	Palakkad	PALAKKAD	Pattambi	Manasekara pilli Koppam	SH1	Other Road	10.865088	76.180958	34
1901	Malappuram	MALAPPURAM	Manjeri	Aravankara Bus Stop	NH96B	National Highway	11.107852	76.0549	34
1902	Malappuram	MALAPPURAM	Changaramkulam	Tippu Sulthan Road Junction	SH69	State Highway	10.750944	76.021741	34
1903	Thiruvananthapuram	THIRUVANANTHAPURAM CITY	City Traffic	Islahi center	Palayam Airport Road	Other Road	8.475342	76.91742	34
1904	Pathanamthitta	PATHANAMTHITTA	Pathanamthitta	Tholoor Kaavu	NH183A	National Highway	9.245218	76.756306	34
1905	Pathanamthitta	PATHANAMTHITTA	Thiruvalla	Kashayathu Dhanwanthari Moorthy Temple	NH183	National Highway	9.400662	76.563545	34
1906	Malappuram	MALAPPURAM	Kalpakanchery	Kutikalathani Juma Masjid	Other Road	10.925089	75.997258	34	
1907	Kannur	KANNUR	Thazhe Palli	Chavakkad - Kanjany - Peringottukara Road	SH30	State Highway	11.948662	76.018283	34
1908	Kollam	KOLLAM CITY	Eravipuram	Panayil Junction	Kottiyam - Mayyanad Road	Other Road	8.8509	76.6498	34
1909	Pathanamthitta	PATHANAMTHITTA	Pandalam	Near Chitra Hospital, Kadakkadu, Pandalam	NH183	National Highway	9.212792	76.68452	34
1910	Ernakulam	ERNAKULAM RURAL	Perumbavoor	Mh Kavala/Thaikavu Junction	SH16	State Highway	10.095332	76.448161	34
1911	Malappuram	MALAPPURAM	Thirurangadi	Chemmad Town Sunni Juma Masjid	SH65	State Highway	11.042332	75.911844	34
1912	Kasaragod	KASARAGOD	Hosdurg	KSRTC Kanhangad Bus Stand	NH66	National Highway	12.322477	75.107744	34
1913	Ernakulam	ERNAKULAM RURAL	Aluva	Government Hospital Junction	SH16	State Highway	10.05634	76.354235	34
1914	Thirissur	THIRISSUR CITY	Vadakkekkad	Periyambalam Beach Road Junction	NH66	National Highway	10.863594	75.968692	34
1915	Malappuram	MALAPPURAM	Ponnani	Amshakkacheri Masjid	Edappal - Tirur Road	Other Road	10.7854	76.001305	34
1916	Alappuzha	ALAPPUZHA	Kuthiahode PS	Thuravoor Panjyath Office Bus Stop	NH66	National Highway	9.758261	76.318083	34
1917	Ernakulam	ERNAKULAM RURAL	Kothamangalam	St. Thomas Chapel	Nellikuzhi - Thangalam Road	Other Road	10.072122	76.610693	34
1918	Kozhikode	KOZHIKODE RURAL	Perambra	Velliyor Bus Stand	SH38	State Highway	11.516985	75.772169	34
1919	Kasaragod	KASARAGOD	Kumbala	Badariya Juma Masjid Seethangoli	Other Road	12.590854	75.002684	34	
1920	Thiruvananthapuram	THIRUVANANTHAPURAM RURAL	Kallambalam	Navakulam Valiya Palli Jumah Masjid	NH66	National Highway	8.76799	76.788768	34
1921	Thirissur	THIRISSUR CITY	Pavarratty	Sirajudeen Saliel Masjid	Chavakkad - Kanjany - Peringottukara Road	Other Road	11.948662	76.018283	34
1922	Thiruvananthapuram	THIRUVANANTHAPURAM CITY	Periappally PS	VKP Nagar Bus Stop	Kanjirampara Road	Other Road	8.519608	76.979418	34
1923	Kollam	KOLLAM CITY	Parippally PS	NALLIDAYAN MALANKARA CATHOLIC CHURCH	NH66	National Highway	8.838628	76.738608	34
1924	Pathanamthitta	PATHANAMTHITTA	Pulikeezhu	Cycle Mukk Bus Stop	SH6	State Highway	9.330867	76.531926	34
1925	Alappuzha	ALAPPUZHA	Kayamkulam	Ayikya Junction	Kayamkulam - Karkhappally Road	Other Road	9.17742	76.486421	34
1926	Kottayam	KOTTAYAM	Ettumanoor	St. Xavier's Church	SH32	State Highway	9.6744	76.594	



Sl No.	District	Police District	Name of Police Station	Place of Occurrence	Name of Road	Type of Road	Latitude	Longitude	Crash Severity Index
1947	Alappuzha	ALAPPUZHA	Maranikkulam	Mayithara	NH66	National Highway	9.644255	76.33572	34
1948	Thirissur	THIRISSUR CITY	Pavaratty	Pavaratty Junction	Chavakkad - Kanjany - Peringottukara Road	Other Road	10.566501	76.06	34
1949	Kollam	KOLLAM RURAL	Sasthamcotta PS	Kannath Junction	ICS Junction Railway Station Road	Other Road	9.034871	76.604935	34
1950	Kozhikode	KOZHIKODE CITY	Elathur	Purakkattiri Bridge	SH38	State Highway	11.342058	75.760945	34
1951	Thiruvananthapuram	THIRUVANANTHAPURAM RURAL	Venjanmood	Valayakkattal Junction Bus Stop	SH47	State Highway	8.679796	76.894791	34
1952	Ernakulam	ERNAKULAM CITY	Ernakulam Central	Menaka	Shanmukham Road	Other Road	9.979686	76.276115	34
1953	Kozhikode	KOZHIKODE CITY	Cheyyar	Vellimadukunnu Bus Stop	NH766	National Highway	11.239557	75.826655	34
1954	Kottayam	KOTTAYAM	Kottayam West	Kottayam Junction	Thiruvithakkal Road	Other Road	9.594953	76.511977	34
1955	Palakkad	PALAKKAD	Pattambi	Mataya Pisharathu Durga Kshetram	Pattambi Cherupulassery Road	Other Road	10.840361	76.252155	34
1956	Ernakulam	ERNAKULAM RURAL	North Parur	Valanjambalam Busstop	Kadungalloor Road	Other Road	10.115805	76.326502	33
1957	Palakkad	PALAKKAD	Walayar	Chandrapuram Bus Stop	NH544	National Highway	10.836631	76.837428	33
1958	Wayanad	WAYANAD	Kalpetta	Thazhe Muttil	NH766	National Highway	11.646928	76.116721	33
1959	Kollam	KOLLAM RURAL	Pooyappally PS	St. Peter's And St. Paul's Orthodox Church	Kollam Ayoor Road	Other Road	8.904263	76.755641	33
1960	Kozhikode	KOZHIKODE CITY	Kunnamangalam	Chodamandalai	NH766	National Highway	11.322854	75.884027	33
1961	Kollam	KOLLAM CITY	Kottiyam PS	Gangapatty Temple	Kottiyam - kundira Road	Other Road	8.886122	76.674236	33
1962	Kollam	KOLLAM RURAL	Chadayamangalam PS	Munukkumam Bus Shelter	SH1	State Highway	8.841529	76.879918	33
1963	Thiruvananthapuram	THIRUVANANTHAPURAM RURAL	Parassala	Thalachanvila Bus Stop	Kalakavilai-Kolamkode-Poovar-Kovalam Road	Other Road	8.328331	77.154216	33
1964	Idukki	IDUKKI	Upputhara	Indian Pentecostal Church of God Upputha	Upputhara - 9th Aker Road	Other Road	9.698995	77.020307	33
1965	Kottayam	KOTTAYAM	Rampuram	Parathode Junction	Pampady Pangdipally Road	Other Road	9.80353	76.61415	33
1966	Kannur	KANNUR	Kannapuram	Vellangar Badar Masjid	Pazhayangadi Road	Other Road	11.99822	75.292042	33
1967	Ernakulam	ERNAKULAM RURAL	Muvattupuzha	Shappumpadi, Kadathy	NH85	National Highway	9.98319	76.558901	33
1968	Thiruvananthapuram	THIRUVANANTHAPURAM RURAL	Kallemala	Mangattuvathukal Bhagavathy Temple	Thiruvithakkal Road	National Highway	8.783903	76.780374	33
1969	Thirissur	THIRISSUR RURAL	Kodakara	Purattuparambil Temple Road, Kodakara	NH544	National Highway	10.377267	76.299491	33
1970	Palakkad	PALAKKAD	Chittur	Athikode Junction	Palakkad Chittur Road	Other Road	10.712998	76.733888	33
1971	Palakkad	PALAKKAD	Walayar	Pudussery Panchayat Office, Kanjikode	NH544	National Highway	10.797409	76.76416	33
1972	Kollam	KOLLAM RURAL	Kottarakkara PS	Karickom	SH1	State Highway	8.985885	76.801657	33
1973	Palakkad	PALAKKAD	Ottapalam	Old Post Office Bus Stop Palappuram	Palakkad - Ponnani Road	Other Road	10.768861	76.414723	33
1974	Kozhikode	KOZHIKODE RURAL	Therassery	Vattakkandil Bridge	NH766	National Highway	11.406029	75.930893	33
1975	Kollam	KOLLAM CITY	Chathannoor PS	Kuriappuzhi Chathannoor	NH86	National Highway	8.86346	76.211474	33
1976	Ernakulam	ERNAKULAM RURAL	Puthencherry	Patham Mile Junction	NH96	National Highway	9.974484	76.447216	33
1977	Kozhikode	KOZHIKODE RURAL	Koyland	Thuravangoor	NH66	National Highway	11.379684	75.737953	33
1978	Ernakulam	ERNAKULAM CITY	Udayampoor	Karaparambu Busstop	SH15	State Highway	9.874703	76.378243	33
1979	Kollam	KOLLAM RURAL	Thermala PS	Edamon Sathram, Edamon	NH744	National Highway	9.003457	76.981448	33
1980	Thirissur	THIRISSUR CITY	Ollur	Panamkuttichira	High Road Ollur	Other Road	10.482071	76.238957	33
1981	Kollam	KOLLAM CITY	Karunagappally PS	Thazhava Junction	Puthiyakkavu - Chakkuvally Road	Other Road	9.08761	76.545529	33
1982	Thiruvananthapuram	THIRUVANANTHAPURAM CITY	Medical College	Kochuvilazhi Junction	Chayara Road	Other Road	8.473394	76.527769	33
1983	Thiruvananthapuram	THIRUVANANTHAPURAM RURAL	Parassala	Thannimoodu Junction	SH 47	State Highway	8.824426	76.978142	33
1984	Thirissur	THIRISSUR CITY	Chavakkad	Edakkazhyur Junction	NH66	National Highway	10.616731	75.999026	33
1985	Wayanad	WAYANAD	Sulthan Batheri	Assumption Junction Bus Stop	NH766	National Highway	11.661519	76.251499	33
1986	Thirissur	THIRISSUR CITY	Viyur	Manalarkavu Devi Temple	SH22	State Highway	10.554043	76.216192	33
1987	Kozhikode	KOZHIKODE RURAL	Balussery	Masjidul Mujahideen	SH 34	State Highway	11.447924	75.853764	33
1988	Kozhikode	KOZHIKODE RURAL	Vatakara	Palayattunada Bus Stop	NH66	National Highway	11.569583	75.807384	33
1989	Thiruvananthapuram	THIRUVANANTHAPURAM CITY	Sreevaraham	Mukkalakkal Bhagavathy Temple	Other Road	Other Road	8.473394	76.527769	33
1990	Thiruvananthapuram	THIRUVANANTHAPURAM CITY	City Traffic	Kumarapuram Junction	Med. Clg. kumarapuram Road	Other Road	8.513382	76.926906	33
1991	Alappuzha	ALAPPUZHA	Nedumudy	Pandarakulam Bridge	SH11	State Highway	9.456765	76.377608	33
1992	Alappuzha	ALAPPUZHA	Kuthiathode PS	Chavady Busstop	Thuravoor Kumbalangi Road	Other Road	9.775103	76.305519	33
1993	Ernakulam	ERNAKULAM CITY	Traffic East PS	Chambakkara Busstop	SH15	State Highway	9.964639	76.327704	33
1994	Thirissur	THIRISSUR RURAL	Cherpu	Karuvannur Cheriypalam Busstop	SH22	State Highway	10.405112	76.215589	33
1995	Thirissur	THIRISSUR RURAL	Injalakkuda	Kombara Junction	SH22	State Highway	10.337172	76.215683	33
1996	Kannur	KANNUR	Kannur	Pappinisseri Panchayat Bus Stop	NH66	National Highway	11.94808	75.35515	33
1997	Thiruvananthapuram	THIRUVANANTHAPURAM RURAL	Cheriyinkil	Azhor Market Junction	Chirankincheezhu-Kaniyapuram Road	Other Road	8.4844145	76.738974	33
1998	Thiruvananthapuram	THIRUVANANTHAPURAM RURAL	Malayinkil	Palotivula	Thirumala - Malayinkeezhu Road	Other Road	8.491976	77.031996	33
1999	Thirissur	THIRISSUR RURAL	Kodungalur	Chappara Busstop	SH22	State Highway	10.228957	76.212188	33
2000	Thiruvananthapuram	THIRUVANANTHAPURAM RURAL	Kattakkada	Nacranchira Bus stop	Kattakkada Kottor road	Other Road	8.520639	77.085417	33
2001	Thirissur	THIRISSUR RURAL	Injalakkuda	Christ College Junction	SH22	State Highway	10.352463	76.218158	33
2002	Kannur	KANNUR	Taliparamba	Moon Light Travels Busstop	NH66	National Highway	12.034725	76.361215	33
2003	Alappuzha	ALAPPUZHA	Alappuzha South	Pakki Junction	SH11	State Highway	8.470358	76.546216	33
2004	Alappuzha	ALAPPUZHA	Kuthiathode PS	Palathode Junction	SH46	State Highway	9.777001	76.28027	33
2005	Ernakulam	ERNAKULAM RURAL	Vadakkkekara	Parayakudi Kavalu	NH66	National Highway	10.166404	76.213087	33
2006	Thirissur	THIRISSUR RURAL	Kattoor	Ikkandamparambil Bhadrakali Temple	Ponjanam Busstop Road	Other Road	10.3731	76.1668	33
2007	Kottayam	KOTTAYAM	Kanjirappally	Anakkal Bus Stop	Kanjirappally Erattupetta Road	State Highway	9.576026	76.787377	33
2008	Ernakulam	ERNAKULAM CITY	Hill Palace (Thrippunithurai)	City Traffic Police Busstop	Kulizhy- Thrikkariyoor - Nadukani Road	State Highway	9.949326	76.346934	33
2009	Ernakulam	ERNAKULAM RURAL	Kothamangalam	Malayinkeezhu Junction	Other Road	Other Road	10.067587	76.628568	33
2010	Ernakulam	ERNAKULAM RURAL	Koodthattukkulam	Kannampuram Junction	SH40	State Highway	9.858376	76.59427	33
2011	Thirissur	THIRISSUR RURAL	Cherpu	Raja Company Busstop	SH22	State Highway	10.413159	76.213766	33
2012	Malappuram	MALAPPURAM	Tirur	Tirur Busstop	SH71	State Highway	10.916086	75.923041	33
2013	Thiruvananthapuram	THIRUVANANTHAPURAM RURAL	Vattappara	Vettinadu Bus Stop	SH1	State Highway	8.615079	76.939912	33
2014	Thiruvananthapuram	THIRUVANANTHAPURAM RURAL	Vithura	Koppam Junction	Other Road	Other Road	8.671252	77.083006	33
2015	Alappuzha	ALAPPUZHA	Alappuzha North	Komalapuram Junction	SH40	State Highway	9.539885	76.3421	33
2016	Kottayam	KOTTAYAM	Vaikom	Attra Bridge	Vikom Vechur Road	Other Road	9.738578	76.410886	33
2017	Ernakulam	ERNAKULAM RURAL	Kadaly	Arogya Kendram Busstop Mator	SH1	State Highway	10.169946	76.423981	33
2018	Ernakulam	ERNAKULAM RURAL	Vazhanchi	Arappuzha Chettibhagam Bus Stand	Other Road	Other Road	10.074338	76.271362	33
2019	Kozhikode	KOZHIKODE CITY	Cheyyar	Parappady Busstand	NH766	National Highway	11.291668	75.814485	33
2020	Kannur	KANNUR	Edakkad	Chala Bypass Busstop	NH66	National Highway	11.848795	75.427527	33
2021	Thiruvananthapuram	THIRUVANANTHAPURAM RURAL	Mangalapuram	Thonnakkal Junction	NH66	National Highway	8.635217	76.846437	33
2022	Kottayam	KOTTAYAM	Pala	12th Mile Busstop	SH8	State Highway	9.699992	76.684835	33
2023	Thiruvananthapuram	THIRUVANANTHAPURAM RURAL	Kattakkada	NEAR CHRISTIAN COLLAGE	College Road	Other Road	8.507834	77.084872	33
2024	Alappuzha	ALAPPUZHA	Alappuzha North	Asramam Busstop Komnady	Komnady Palam Road	Other Road	9.517198	76.333198	33
2025	Thiruvananthapuram	THIRUVANANTHAPURAM RURAL	Cherikkunnu	Mangattukavala	SH46	State Highway	8.757109	76.848636	33
2026	Idukki	IDUKKI	Thodupuzha	Cheruvu	Kanjirampattom Bypass	Other Road	8.988132	76.723405	33
2027	Thiruvananthapuram	THIRUVANANTHAPURAM RURAL	Neyyattinkara	Bethel Lutheran Church Neyyattinkara	Neyyattinkara Kattakkada Road	Other Road	8.410292	77.084527	33
2028	Thirissur	THIRISSUR RURAL	Mathilakam	Masjid Pappinivattam	NH66	National Highway	10.293757	76.156442	33
2029	Alappuzha	ALAPPUZHA	Arthunkal	Arthunkkal Pali Busstop	SH66	State Highway	9.661435	76.299223	33
2030	Kottayam	KOTTAYAM	Ettumanoor	Pulmoond Junction	Ettumanoor Peroor Road	Other Road	9.638222	76.565857	33
2031	Idukki	IDUKKI	Thodupuzha	St. George's Forane Church, Muthalakkuda	SH40/SH41	State Highway	9.910795	76.542981	33
2032	Ernakulam	ERNAKULAM CITY	Mulavukadu	Valarperadam Basilica Busstop	Other Road	Other Road	9.884478	76.247789	33
2033	Kozhikode	KOZHIKODE RURAL	Payyoli	Thuravur, Payyoli Angadi	Payyoli Perambra Road	State Highway	11.525817	75.65467	33
2034	Thiruvananthapuram	THIRUVANANTHAPURAM CITY	Museum	Shasthamangalam Circle	Shasthamangalam Road	Other Road	8.513371	76.972352	33
2035	Thiruvananthapuram	THIRUVANANTHAPURAM RURAL	Thiruvallam	Venkara Temple Road Junction	NH66	National Highway	8.438434	76.957112	33
2036	Kollam	KOLLAM CITY	Kollam East PS	Kochu Kodungalloor Devi Temple	NH66	National Highway	8.891287	76.58075	33
2037	Alappuzha	ALAPPUZHA	Mavelikara	Budha Junction	Bishop Moore College Road/Krishnapuram - Mav	Other Road	9.246014	76.540388	33
2038	Thirissur	THIRISSUR CITY	Thirissur Town West	Nirmala College, Anchangadi	SH75	State Highway	10.519336	76.196883	33
2039	Kottayam	KOTTAYAM	Erumely	Krumady Junction	SH44	State Highway	9.482636	76.848636	33
2040	Ernakulam	ERNAKULAM CITY	Panangad	Neloor Pali Busstop	NH66	National Highway	9.922353	76.317336	33
2041	Palakkad	PALAKKAD	Palakkad Town North	Puthur Road Junction	NH966	National Highway	10.781024	76.660189	33
2042	Kottayam	KOTTAYAM	Changanachery	Valiyakulam	Changanassery - Vazhoor Road	Other Road	9.462153	76.560546	32
2043	Thirissur	THIRISSUR RURAL	Pudukkallu	Paliyara Junction	Marathakkara - Kallur Road	Other Road	10.463267	76.283915	32
2044	Pathanamthitta	PATHANAMTHITTA	Konni	St Gregorios Shrine	SH8	State Highway	9.215869	76.851252	32
2045	Thirissur	THIRISSUR RURAL	Velappad	Edamuttam Busstop	NH66	National Highway	10.370335	76.123393	32
2046	Idukki	IDUKKI	Kattappana	Vellayam Kud Busstop	NH185	National Highway	9.658433	77.101684	32
2047	Palakkad	PALAKKAD	Kozhinjampara	Athikode Junction	SH52	State Highway	10.75057	76.81828	32
2048	Malappuram	MALAPPURAM	Tirur	Mangalam Town Juma Masjid	Mangalam-Kootayi Road	Other Road	10.849207	75.921605	32
2049	Kasaragod	KASARAGOD	Hosdurg	Mathoth Shri Vishnu Temple	NH66	National Highway	12.299225	75.100649	32
2050	Thiruvananthapuram	THIRUVANANTHAPURAM RURAL	Parassala	Mariyapuram Market	Udiyankulangara Pozhiyoor Road	Other Road	8.365935	77.116807	32
2051	Thiruvananthapuram	THIRUVANANTHAPURAM CITY	Fort	Enchakkal Junction	NH66	National Highway	8.480086	76.934462	32
2052	Thiruvananthapuram	THIRUVANANTHAPURAM RURAL	Kadimankulam	Maryanadu Junction	Veli - Pirumathura Road	Other Road	8.599563	76.815438	32
2053	Kozhikode	KOZHIKODE CITY	Vellayil	Post Office, Vellayil	Gandhi Road Vellayil	Other Road	11.263884	75.732127	32
2054	Wayanad	WAYANAD	Sulthan Batheri	Kuppady	Other Road	Other Road	11.682673	76.267315	32
2055	Kottayam	KOTTAYAM	Thalayolaparambu	St. Antony's Shrine	SH40	State Highway	9.786295	76.454333	32
2056	Kollam	KOLLAM CITY	Paravoor PS	Nedungolam Junction	Paravur - Chathannoor Road	Other Road	8.842241	76.690333	32
2057	Kollam	KOLLAM RURAL	Kadakkal PS	Armadimulu, Pangalukadu	SH64	State Highway	8.823708	76.939937	32
2058	Kollam	KOLLAM RURAL	Punalur PS	Tholcode	SH48	State Highway	9.008597	76.928741	32
2059	Kottayam	KOTTAYAM	Marangattupally	Kozhikkombu Busstop	Pala - Kozha Road	Other Road	9.7333	76.626195	32
2060	Kottayam	KOTTAYAM	Pala	Attor Gate Bus Stop	Mutholy Kondungoor Road	State Highway	9.659736	76.204632	32
2061	Ernakulam	ERNAKULAM CITY	Traffic West PS	Kumbalangi Panchayat Busstop	Other Road	Other Road	9.888897	76.285588	32
2062	Ernakulam	ERNAKULAM RURAL	Puthenvelikkara	Kanakkadavu	Aluva Mala Road	Other Road	10.17397	76.271818	32
2063	Palakkad	PALAKKAD	Kalladikode	Kattussery Ayappa Temple	NH966	National Highway	10.886303	76.543992	32
2064	Palakkad	PALAKKAD	Traffic Palakkad	Kazhapparambhu Junction	NH544	National Highway	10.740036	7	



Sl No.	District	Police District	Name of Police Station	Place of Occurrence	Name of Road	Type of Road	Latitude	Longitude	Crash Severity Index
2086	Thiruvananthapuram	THIRUVANANTHAPURAM RURAL	Kilmanoor	Pulimath Junction	SH1	State Highway	8.741373	76.89801	32
2087	Kottayam	KOTTAYAM	Mundakayam	Chittady	NH183	National Highway	9.55648	76.86118	32
2088	Thirissur	THIRISSUR RURAL	Kodakara	Azhakam Road Junction, Kodakara	NH544	National Highway	10.367989	76.313503	32
2089	Kannur	KANNUR	Payyannur	Bus stop Kannangatt	NH66	National Highway	12.105376	75.225136	32
2090	Kannur	KANNUR	Pariyaram MC PS	Ezhilode Bus Stop	NH66	National Highway	12.092605	75.247386	32
2091	Kasaragod	KASARAGOD	Vidyanagar	Nayarmoola Busstop	NH66	National Highway	12.515348	75.022593	32
2092	Ernakulam	ERNAKULAM RURAL	Chengamanadu	Theatre Junction Busstop	Manjaly - Kunnukara Road	Other Road	10.154745	76.293811	32
2093	Thirissur	THIRISSUR RURAL	Injalakkuda	Konjikulam Paddy Field Bridge	Marayam - Nandikkara Road	Other Road	10.385819	76.248119	32
2094	Thirissur	THIRISSUR RURAL	Anthikad	Eravu School Bus Stop	SH75	State Highway	10.489157	76.136319	32
2095	Palakkad	PALAKKAD	Palakkad Town North	Palikulam Bus Stop	Melamuri Pudur Kottay Rd	Other Road	10.769492	76.61893	32
2096	Malappuram	MALAPPURAM	Kalpanchery	Chandanakkav Bhagavathi Ganapathi Vishi	Puthanathani - Thirunavaya Road	Other Road	10.904603	75.996565	32
2097	Kannur	KANNUR	Thalassery	II GATE, Thiruvangal	Jubilee Road	Other Road	11.744676	75.500245	32
2098	Thiruvananthapuram	THIRUVANANTHAPURAM CITY	Perorkada	Padmavilasam Lane Jn	Perorkada Mannammoola Road	Other Road	8.534385	76.9696	32
2099	Thiruvananthapuram	THIRUVANANTHAPURAM RURAL	Varkala	Vettor	Vettor	Other Road	8.719048	76.723474	32
2100	Kollam	KOLLAM RURAL	Kadakkal PS	Kanjirathummoody Bus Stop	SH64	State Highway	8.82368	76.9535	32
2101	Alappuzha	ALAPPUZHA	Harippad	Kureekkad Junction	Haripad Pallipad Road	Other Road	9.279699	76.483542	32
2102	Kottayam	KOTTAYAM	Kaduthuruthy	Pulintara, Kuruppamthara	SH15	State Highway	9.735341	76.518004	32
2103	Malappuram	MALAPPURAM	Pandikkad	Kanjirapadi, Pandikkad	SH73	State Highway	11.102526	76.229101	32
2104	Ernakulam	ERNAKULAM RURAL	Edathala	M.E.S Busstop Vazhakkulam	SH16	State Highway	10.0887	76.405418	32
2105	Thirissur	THIRISSUR RURAL	Kodungallur	Kara	Azhikode - Chamakkala Road	Other Road	10.235249	76.153292	32
2106	Kannur	KANNUR	Edakkad	Kulam Busstop	NH66	National Highway	11.801462	75.247577	32
2107	Ernakulam	ERNAKULAM RURAL	North Parur	Vazhikulampara Busstop	NH66	National Highway	10.133533	76.241701	32
2108	Thirissur	THIRISSUR CITY	Vadakkekkad	Mavinchavadi	SH62	State Highway	10.888915	75.988482	32
2109	Kannur	KANNUR	Pariyaram MC PS	Chumaduthang Sree Muthappan Temple	Cheruthazham Kuttoor Peringome Road	Other Road	12.070424	75.259323	32
2110	Kannur	KANNUR	Taliparamba	Sri Nelliye Bhagavathi Temple Bakklam	NH66	National Highway	12.003742	75.369521	32
2111	Kannur	KANNUR	Kuthuparamba	Kaitheri Sree Neelakarnigali Sreeporkali Temple	Thalassery - Baveli Road	Other Road	11.851734	75.582433	32
2112	Thirissur	THIRISSUR CITY	Vadakkekkad	Attupuram Junction	SH62	State Highway	10.672783	76.002333	32
2113	Kollam	KOLLAM CITY	Chathanoor PS	City Harvest Town AG Church	NH66	National Highway	8.861205	76.720043	32
2114	Kollam	Kollam	Kundara PS	Sri Krishnaswami Temple Kundara	Kottam Theni highway NH183	National Highway	8.860431	76.67231	32
2115	Kozhikode	KOZHIKODE RURAL	Koyilandy	Vengalath Bhagavathi Temple	NH66	National Highway	11.389217	75.704448	32
2116	Kannur	KANNUR	Kannapuram	Thavam Civil Bus Stop	Pazhayangadi Road	Other Road	12.018196	75.273456	32
2117	Alappuzha	ALAPPUZHA	Chengannur	Kalissery	Kalissery Eraviperor Road	Other Road	9.336312	76.617659	32
2118	Kozhikode	KOZHIKODE CITY	Med. College	Al Fathah Juma Masjid	Kozhikode - Mavor - Areaode Road	Other Road	11.26811	75.86515	32
2119	Thirissur	THIRISSUR RURAL	Valappad	Kothakulam Busstop	NH66	National Highway	10.394926	76.116382	32
2120	Palakkad	PALAKKAD	Shornur	Pathpara	Palakkad - Ponnani Road	Other Road	10.755071	76.318041	31
2121	Kannur	KANNUR	Kannapuram	Kutti Road Jn	Cherthala - Pappinisseri Road	Other Road	9.205273	75.28536	31
2122	Thirissur	THIRISSUR CITY	Neduvuzha	Kanimangalam	SH22	State Highway	10.480381	76.215122	32
2123	Kasaragod	KASARAGOD	Bekal	Kallinagil Juma Masjid palikara	SH57	State Highway	12.383346	75.048508	31
2124	Kollam	KOLLAM CITY	Kollam Traffic PS	Mylapure Junction	NH66	National Highway	8.88332	76.636203	31
2125	Palakkad	PALAKKAD	Kalladikode	Karimba Panayampadam Bus Stop	NH966	National Highway	10.911037	76.524762	31
2126	Thiruvananthapuram	THIRUVANANTHAPURAM RURAL	Bararamangalam	Grace Assemblies Of God Church, Panaya	Vizhinjam-Bararamangalam Road	Other Road	8.412084	77.038974	31
2127	Kollam	KOLLAM CITY	Karunagappally PS	Nursery Moolakku Junction Bus Stop	Karunagappally - Aramathumadam - Manappally	Other Road	9.062841	76.540632	31
2128	Kollam	KOLLAM RURAL	Chadayamangalam PS	Valiyavazhi Juma Masjid	Kayode - Valiyavazhi - Kathod Road	Other Road	8.840421	76.568559	31
2129	Kollam	KOLLAM RURAL	Kadakkal PS	Mullukadu Junction	SH64	State Highway	8.816506	76.979683	31
2130	Thiruvananthapuram	THIRUVANANTHAPURAM CITY	Kovalam	Theatre Junction	Koavalam Road	Other Road	8.389968	76.989587	31
2131	Thiruvananthapuram	THIRUVANANTHAPURAM RURAL	Nemom	Gurudeva mandiram	NH66	National Highway	8.4413	77.018688	31
2132	Thiruvananthapuram	THIRUVANANTHAPURAM RURAL	Mangalapuram	Nambiarikulam Junction	Chirayinkeezhu Kaniyapuram Road	Other Road	8.593768	76.50226	31
2133	Alappuzha	ALAPPUZHA	Ramanikar	Palikuturmma Bus Stop	SH11	State Highway	9.429041	76.4456	31
2134	Alappuzha	ALAPPUZHA	Njanrapra	Medical College Vandanam	NH66	National Highway	9.417383	76.348573	31
2135	Ernakulam	ERNAKULAM RURAL	Njarakkal	Thekkakal Melapuram Busstop	SH63	State Highway	9.89667	76.282921	31
2136	Pathanamthitta	PATHANAMTHITTA	Konn	Chinamukku Junction	SH8	State Highway	9.221491	76.85151	31
2137	Thiruvananthapuram	THIRUVANANTHAPURAM CITY	City Traffic	Powdikonam Junction	Powdikonam-Pothencode Road	Other Road	8.577639	76.92629	31
2138	Pathanamthitta	PATHANAMTHITTA	Thiruvalla	Azhidhathuchira junction	Kavumbhagam Idinjilam Road	Other Road	9.392107	76.551731	31
2139	Alappuzha	ALAPPUZHA	Mannar	Koyickel Junction kayamkulam	SH6	State Highway	9.29994	76.53377	31
2140	Alappuzha	ALAPPUZHA	Arthunkal	Madakkal Junction	Thryckal - Cherthala Road	Other Road	9.6898	76.317782	31
2141	Alappuzha	ALAPPUZHA	Poochakkal	Poochakkal Police Station Busstop	Cherthala - Arookutty Road	Other Road	9.808376	76.352969	31
2142	Kottayam	KOTTAYAM	Elumamangalam	Kishmath Junction Elumamangalam	SH32	State Highway	9.688442	76.576804	31
2143	Ernakulam	ERNAKULAM CITY	Traffic West PS	Cheriyakkadu Pali Busstop	SH66	State Highway	9.895971	76.263676	31
2144	Ernakulam	ERNAKULAM CITY	Traffic East PS	Thevakkal Junction	Edappally - Pukkattupady Road	Other Road	10.046165	76.3634	31
2145	Thirissur	THIRISSUR CITY	Peramangalam	Varadiyam GUP School	Avanoor Varadiyam Road	Other Road	10.589999	76.17248	31
2146	Thirissur	THIRISSUR CITY	Chavakkal	Kurishu Pali Palayoor	Chavakkad - Kanjany - Peringottukara Road	Other Road	10.5816	76.032773	31
2147	Thirissur	THIRISSUR RURAL	Chalakkudy	Pariyaram Post Busstop	SH21	State Highway	10.320484	76.379904	31
2148	Palakkad	PALAKKAD	Mannarkkad Traffic PS	Pothozhikkavu Temple	NH966	National Highway	10.99331	76.461006	31
2149	Palakkad	PALAKKAD	Traffic Palakkad	Munkur Bus Stop	SH27	State Highway	10.756118	76.627388	31
2150	Palakkad	PALAKKAD	Ottapalam	N S S College Ottapalam	Palakkad - Ponnani Road	Other Road	10.767049	76.405246	31
2151	Malappuram	MALAPPURAM	Perinthalmanna	Perinthalmanna Govt. Hospital Padi Bus Stop	NH966	National Highway	10.974383	76.234029	31
2152	Malappuram	MALAPPURAM	Ponnani	Nariparambu	NH66	National Highway	10.820547	75.977251	31
2153	Kozhikode	KOZHIKODE RURAL	Chompala	Masjidul Zain, Tharammal Makham	NH17	National Highway	11.639897	75.572198	31
2154	Kannur	KANNUR	Panoor	Panoor Junction	SH38	State Highway	11.759851	75.578589	31
2155	Thiruvananthapuram	THIRUVANANTHAPURAM CITY	City Traffic	Azhikkotta Junction	NH66	National Highway	8.487734	76.394331	31
2156	Kollam	KOLLAM RURAL	Punlur PS	TS Junction	NH744	National Highway	9.018244	76.528919	31
2157	Alappuzha	ALAPPUZHA	Aroor	Shree Narayanaapuram Temple Busstop	Thuvanoor - Kumbalang Road	Other Road	9.319179	76.297133	31
2158	Kottayam	KOTTAYAM	Gandhinagar	Neelimgalam Busstop	SH1	State Highway	9.622236	76.536971	31
2159	Kottayam	KOTTAYAM	Ramapuram	Kurinjil Bus Stop	SH8	State Highway	9.826576	76.679673	31
2160	Kottayam	KOTTAYAM	Mundakayam	Painpang	NH183	National Highway	9.544227	76.877266	31
2161	Idukki	IDUKKI	Adimali	Polinjapalam, Adimaly	NH185	National Highway	10.010112	76.9581	31
2162	Ernakulam	ERNAKULAM CITY	Traffic West PS	Manachery Busstop	SH66	State Highway	9.921807	76.251132	31
2163	Ernakulam	ERNAKULAM RURAL	Edathala	Chonangannal Canal Busstop	SH16	State Highway	10.085471	76.37711	31
2164	Thirissur	THIRISSUR CITY	Chelakkara	Police Station Bus Stop Pazhayannur	SH74	State Highway	10.694649	76.335333	31
2165	Thirissur	THIRISSUR CITY	Guruvayoor Temple PS	Mammayoor Junction	SH50	State Highway	10.601945	76.034898	31
2166	Thirissur	THIRISSUR RURAL	Alor	Cheraman Masjid Busstop	SH51	State Highway	10.213125	76.202263	31
2167	Thirissur	THIRISSUR RURAL	Koratty	Divine Busstop	NH544	National Highway	10.28749	76.339111	31
2168	Malappuram	MALAPPURAM	Perinthalmanna	Angadipuram Busstop	NH966	National Highway	10.977605	76.198243	31
2169	Kozhikode	KOZHIKODE CITY	Traffic City	Cherooty Road Junction	Red Cross Road	State Highway	11.256385	75.7759	31
2170	Pathanamthitta	PATHANAMTHITTA	Ranni	Ranni-Blockpady Junction	SH8	State Highway	9.367336	76.780104	31
2171	Alappuzha	ALAPPUZHA	Traffic Alappuzha	St. Mary's Residential Central School, Kottayam	SH6	State Highway	9.18386	76.330863	31
2172	Thirissur	THIRISSUR CITY	Guruvayoor	Kandassanery	SH49	State Highway	10.604677	76.07323	31
2173	Kozhikode	KOZHIKODE RURAL	Balussery	Balussery Mukku Bus Stop	SH34	State Highway	11.445605	75.83639	31
2174	Kannur	KANNUR	Sreekanthapuram	Sreekanthapuram Bus Stand	SH36	State Highway	12.045141	75.508629	31
2175	Thiruvananthapuram	THIRUVANANTHAPURAM RURAL	Pooovar	Pazhayakkada Junction	Pooovar - Neyyattinkara Road	Other Road	8.361347	77.079124	31
2176	Alappuzha	ALAPPUZHA	Aroor	Aroor School Busstop	Cherthala - Arookutty Road	Other Road	9.868232	76.308562	31
2177	Alappuzha	ALAPPUZHA	Kuzhalappuzha	Chudukud	Old NH 66	Other Road	9.476445	76.337652	31
2178	Thirissur	THIRISSUR RURAL	Muthakulam	Chandrapani Busstop	NH66	National Highway	10.350242	76.128765	31
2179	Palakkad	PALAKKAD	Kuzhalmannam	Chithali Palam Bus Stop	NH544	National Highway	10.690309	76.58306	31
2180	Kozhikode	KOZHIKODE CITY	Traffic City	Karikamkulam Junction	Florican Hill Road	Other Road	11.290979	75.789043	31
2181	Kozhikode	KOZHIKODE CITY	Traffic City	Parharapuram Temple Road Junction	NH66	National Highway	11.78919	75.827274	31
2182	Kozhikode	KOZHIKODE RURAL	Koyilandy	Vasantham, Koyilandy	NH66	National Highway	11.451941	75.686076	31
2183	Kasaragod	KASARAGOD	Bekal	Meleparamba	NH66	National Highway	12.46749	75.00773	31
2184	Thiruvananthapuram	THIRUVANANTHAPURAM RURAL	Attinjil	High School Junction	SH46	State Highway	8.723401	76.816409	31
2185	Thiruvananthapuram	THIRUVANANTHAPURAM RURAL	Attinjil	Karamankodu Junction	SH30	State Highway	8.725219	76.792786	31
2186	Ernakulam	ERNAKULAM CITY	Traffic East PS	Kumbalam South Bus Stop	NH66	National Highway	9.88943	76.311393	31
2187	Ernakulam	ERNAKULAM RURAL	Aluva West	Kottappuram	Aluva - Paravoor Road	Other Road	10.128991	76.300377	31
2188	Thirissur	THIRISSUR RURAL	Valappad	Payachodu Busstop	NH66	National Highway	10.380771	76.121472	31
2189	Kozhikode	KOZHIKODE CITY	Traffic City	Ashirwad Lawns	Mini Bypass Road	Other Road	11.283487	75.783399	31
2190	Kollam	KOLLAM RURAL	Kottarakkara PS	Plamoodu, Thamarassery	NH744	National Highway	8.99673	76.755579	31
2191	Alappuzha	ALAPPUZHA	Kayamkulam	Kakkalatu sarpai Kavu Temple	SH6	State Highway	9.194167	76.509535	31
2192	Kottayam	KOTTAYAM	Kottayam West	Chalkunni Junction	Kottayam - Kumarakom Road	Other Road	9.595058	76.51678	31
2193	Kottayam	KOTTAYAM	Kottayam East	Baker Junction Busstop	SH1	State Highway	9.594671	76.523184	31
2194	Ernakulam	ERNAKULAM CITY	Maradu	Vytilla Overbridge	NH66	National Highway	9.972632	76.31775	31
2195	Ernakulam	ERNAKULAM CITY	St. Theresas College Busstop	Park Avenue Road	Other Road	9.975406	76.278477	31	
2196	Thiruvananthapuram	THIRUVANANTHAPURAM CITY	Thiruvallam	Fathima Matha Church	Pachalloor Punkulam Road	Other Road	8.422803	76.97509	31
2197	Thiruvananthapuram	THIRUVANANTHAPURAM RURAL	Poojappura	Vettamukku	Other Road	8.505319	76.98894	31	
2198	Alappuzha	ALAPPUZHA	Cherthala	Govt. Girls Higher Secondary School Cherthala	Cherthala - Thaneermukkom Road	Other Road	9.685762	76.344991	31
2199	Ernakulam	ERNAKULAM CITY	Cheranelloor	Sea Lord Busstop	Perungummoode Road	National Highway	10.054658	76.292732	31
2200	Ernakulam	ERNAKULAM CITY	Ernakulam Town North	Ayyappankavu Junction	Chittoor Road	Other Road	9.997906	76.280203	31
2201	Ernakulam	ERNAKULAM RURAL	Aluva West	Jeevodaya Junction	Aluva - Paravoor Road	Other Road	10.126294	76.322859	31
2202	Thirissur	THIRISSUR CITY	Peramangalam	Peramangalam	SH69	State Highway	10.567615	76.164725	31
2203	Thirissur	THIRISSUR RURAL	Injalakkuda	Kolathum Padi Busstop	SH22	State Highway	10.326895	76.216268	31
2204	Thirissur	THIRISSUR RURAL	Injalakkuda	Pulinchodu Busstop	SH61</				



Sl No.	District	Police District	Name of Police Station	Place of Occurrence	Name of Road	Type of Road	Latitude	Longitude	Crash Severity Index
2225	Idukki	IDUKKI	Vandanmedu	Amayar, Vandanmedu	SH 19	State Highway	9.729646	77.154268	31
2226	Thirissur	THIRISSUR CITY	Kunnamkulam	Kanjippar Post Office Bus Stop	SH69	State Highway	10.638419	76.078265	31
2227	Palakkad	PALAKKAD	Vadakkenchery	Vadakkenchery Bus Stop	NH 544	National Highway	10.593676	76.480451	31
2228	Malappuram	MALAPPURAM	Ponnani	Velanadu Town	NH66	National Highway	10.728899	75.947563	31
2229	Kozhikode	KOZHIKODE RURAL	Balussery	Nannimda 12	Other Road	Other Road	11.4052	75.831413	31
2230	Alappuzha	ALAPPUZHA	Mannachery	Kripasanam Shrine	NH66	National Highway	9.579787	76.327444	31
2231	Malappuram	MALAPPURAM	Edakkara	St George Orthodox kurishu palli, Edakkara	SH28	State Highway	11.355994	76.305216	31
2232	Alappuzha	ALAPPUZHA	Amalappuzha	SNDP Samanjan Puzhakkal	SH25	National Highway	9.363328	76.362636	31
2233	Kannur	KANNUR	Taliparamba	Trichambaram Petrol Pump Bus Stop	NH66	National Highway	12.027735	75.96261	31
2234	Alappuzha	ALAPPUZHA	Mavelikkara	Civil Station	Other Road	Other Road	9.237338	76.537826	31
2235	Alappuzha	ALAPPUZHA	Nooranadu	CBM High School, Palamel	SH5	State Highway	9.172197	76.649484	31
2236	Alappuzha	ALAPPUZHA	Kuthiahode PS	Kaikkara Mana Temple, Thuravoor	NH66	National Highway	9.772846	76.317987	31
2237	Thirissur	THIRISSUR RURAL	Irinjakkuda	SH Hospital Bus stop	SH61	State Highway	10.344903	76.230655	31
2238	Alappuzha	ALAPPUZHA	Kayamkulam	Koyikkal Padikkal Bus Stop	Other Road	Other Road	9.167362	76.49959	31
2239	Ernakulam	ERNAKULAM CITY	Panangad	Panangad Police station	NH66	National Highway	9.906738	76.318017	31
2240	Ernakulam	ERNAKULAM RURAL	Perumbavoor	Vengola Bus Stop	Other Road	Other Road	10.085042	76.465881	31
2241	Alappuzha	ALAPPUZHA	Chengannur	Aarekkara SNDP School	Other Road	Other Road	9.275358	76.647047	30
2242	Malappuram	MALAPPURAM	Kalpakanchery	Tazhe Kozhichen Bus Stop	NH66	National Highway	10.988505	75.958166	30
2243	Malappuram	MALAPPURAM	Kadampuzha	Randathani Bus Stop	NH66	National Highway	10.959468	76.007903	30
2244	Malappuram	MALAPPURAM	Thirurangadi	Cherakode	Other Road	Other Road	11.094801	75.884171	30
2245	Thirissur	THIRISSUR CITY	Wadakkanchery	St. Francis Xavier's Forane Church	SH22	State Highway	10.553613	76.243909	30
2246	Palakkad	PALAKKAD	Kozhinjampara	Mari Amman temple valara	SH25	State Highway	10.733948	76.801988	30
2247	Malappuram	MALAPPURAM	Thirur	Masjid Codack	Other Road	Other Road	10.864865	75.969585	30
2248	Thirissur	THIRISSUR CITY	Olur	Edakunni Sree Subramanya Swami Kshetr	High Road	Other Road	10.4657	76.24639	30
2249	Palakkad	PALAKKAD	Mankara	Mankurussi Bhagavathy Temple	Palakkad- Ponnani Road	Other Road	10.792466	76.515729	30
2250	Malappuram	MALAPPURAM	Kolathur	Padapparamba Junction	Other Road	Other Road	10.985767	76.107949	30
2251	Kozhikode	KOZHIKODE CITY	Traffic City	KSRTC Depot Pavangad	SH33	State Highway	11.317864	75.757396	30
2252	Kozhikode	KOZHIKODE RURAL	Mukkom	Mutheri Bus stop, neelavaram	SH34	State Highway	11.343623	75.974946	30
2253	Palakkad	PALAKKAD	Hemankhika Nagar	Jamia Masjid, Puthariyaram	NH 965	National Highway	10.807857	76.819333	30
2254	Kozhikode	KOZHIKODE CITY	Traffic City	Nallur Stadium, Manjerpedam	Other Road	Other Road	11.175847	75.835792	30
2255	Thirissur	THIRISSUR RURAL	Kodakara	St Marys Church Grotto, Nellayi	NH544	National Highway	10.397509	76.285383	30
2256	Palakkad	PALAKKAD	Pattambi	Panayur Ayyapan Temple, Vanikulam-Vallapuzha	Other Road	Other Road	10.786946	76.32007	30
2257	Kozhikode	KOZHIKODE RURAL	Tamarassery	Pravassy Market, Maloram, Malappuram	NH766	National Highway	11.447666	75.959387	30
2258	Kollam	KOLLAM CITY	Paravoor PS	Tharunagzhikam Mukku Bus Stop	Other Road	Other Road	8.80893	76.65835	30
2259	Malappuram	MALAPPURAM	Perumpadappu	Athani Bus Stop	SH 62	State Highway	10.75939	75.96646	30
2260	Kozhikode	KOZHIKODE RURAL	Koduvally	Narikunni Bus stand	SH 68	State Highway	11.367106	76.82473	30
2261	Kozhikode	KOZHIKODE RURAL	Balussery	Manjappattam Junction Bus Stop	Other Road	Other Road	11.458023	75.919396	30
2262	Kottayam	KOTTAYAM	Chingavanam	Pakkil Kavala	Other Road	Other Road	9.544671	76.518765	30
2263	Thiruvananthapuram	THIRUVANANTHAPURAM RURAL	Varkala	Chervanniyoor	Other Road	Other Road	8.728276	76.741681	30
2264	Thiruvananthapuram	THIRUVANANTHAPURAM CITY	Poojappura	Valiyavila Junction	Other Road	Other Road	8.506073	76.99695	30
2265	Thiruvananthapuram	THIRUVANANTHAPURAM CITY	Sreekariyam	CherthalaMukku Junction	Other Road	Other Road	8.553976	76.919798	30
2266	Thiruvananthapuram	THIRUVANANTHAPURAM RURAL	Nedumangad	Anand Bank Junction	SH 2	State Highway	8.533745	77.011621	30
2267	Ernakulam	ERNAKULAM CITY	Ernakulam Town South	Mammammi Mukku Bus stop	Other Road	Other Road	9.938134	76.289845	30
2268	Kottayam	KOTTAYAM	Chingavanam	Madirang Junction	SH1	State Highway	9.507188	76.526616	30
2269	Kottayam	KOTTAYAM	Pala	Moorni court Complex Bus Stop	SH 32	State Highway	9.711566	76.698956	30
2270	Thiruvananthapuram	THIRUVANANTHAPURAM CITY	City Traffic	Thucaud Bus Stop	SH2	State Highway	8.493846	76.958024	30
2271	Pathanamthitta	PATHANAMTHITTA	Adoor	SNDP Mandiram Ezhamkulam	Other Road	Other Road	9.153789	76.771891	30
2272	Ernakulam	ERNAKULAM CITY	Traffic West PS	Status Junction	Other Road	Other Road	9.945935	76.24887	30
2273	Ernakulam	ERNAKULAM RURAL	Pothankkadu	Kulapuram Junction	SH43	State Highway	10.000333	76.742006	30
2274	Ernakulam	ERNAKULAM RURAL	Puthenchuz	Kolenchery Junction	NH 85	National Highway	9.87963	76.47311	30
2275	Ernakulam	ERNAKULAM RURAL	Kadely	Marottichuvadi Junction	Other Road	Other Road	10.023563	76.312884	30
2276	Thirissur	THIRISSUR CITY	Chavakkad	Moornamkallu Bus stop	NH 66	National Highway	10.542377	76.045574	30
2277	Thirissur	THIRISSUR RURAL	Mathilakam	S N Purnam Bus Stop	NH 66	National Highway	10.276248	76.171997	30
2278	Kasaragod	KASARAGOD	Hosdurg	Kanhangad Bus stop	NH 66	National Highway	12.320472	75.087099	30
2279	Thiruvananthapuram	THIRUVANANTHAPURAM RURAL	Pozhiyoor	CSI Church Viraly	Other Road	Other Road	8.316083	77.090051	30
2280	Thiruvananthapuram	THIRUVANANTHAPURAM CITY	Attungal	Vellamkolly Bus Stop	SH 46	State Highway	8.730208	76.846369	30
2281	Ernakulam	ERNAKULAM CITY	Traffic East PS	Puthiya Road Bypass Junction Bus Stop	NH66	National Highway	9.984987	76.814623	30
2282	Ernakulam	ERNAKULAM RURAL	Munambalam	Rama Varma Bus Stop	SH63	State Highway	10.1289	76.197149	30
2283	Ernakulam	ERNAKULAM RURAL	Varapuzha	Edambadam Bridge	Other Road	Other Road	10.070402	76.725232	30
2284	Ernakulam	ERNAKULAM RURAL	Kuruppumpady	Odakkal Junction Bus Stop	SH 16	State Highway	10.09435	76.558169	30
2285	Thirissur	THIRISSUR CITY	Viyapur	Poovani Temple Bus Stop	SH22	State Highway	10.655907	76.217286	30
2286	Thirissur	THIRISSUR CITY	Chelakkara	Chelakkara Bus Stand	SH 74	State Highway	10.694262	76.340164	30
2287	Thiruvananthapuram	THIRUVANANTHAPURAM RURAL	Kattakkada	CSI Church Kattakkada	Other Road	Other Road	8.511498	77.082564	30
2288	Alappuzha	ALAPPUZHA	Kareelkulangara	Kottayur Junction	Other Road	Other Road	9.210219	76.524423	30
2289	Palakkad	PALAKKAD	Ottapalam	19 th mile bus station	Other Road	Other Road	10.770391	76.396909	30
2290	Thiruvananthapuram	THIRUVANANTHAPURAM RURAL	Kattakkada	Plavoor Bus Stop	Other Road	Other Road	8.495564	77.104921	30
2291	Ernakulam	ERNAKULAM RURAL	Muvattupuzha	Valakom Junction	NH 85	National Highway	9.980565	76.521025	30
2292	Malappuram	MALAPPURAM	Kondotty	Milumpady Bus Stop	NH 966	National Highway	11.130908	75.996663	30
2293	Kozhikode	KOZHIKODE CITY	Traffic City	Govt. U.P. School, Thiruvannur	SH 28	State Highway	11.225763	75.801163	30
2294	Thiruvananthapuram	THIRUVANANTHAPURAM RURAL	Naruvanoodu	SRS U P School Pallichal Naruvanoodu	Other Road	Other Road	8.450902	77.029963	30
2295	Kottayam	KOTTAYAM	Chingavanam	Chingavanam Bus Stop	State Highway	State Highway	9.529066	76.514423	30
2296	Thirissur	THIRISSUR CITY	Kottapuram	Kottapuram Bus Stop, Thirissur	MG road	Other Road	10.023563	76.207212	30
2297	Palakkad	PALAKKAD	Palakkad Town West	Mercy College Junction	Other Road	Other Road	10.770546	76.637247	30
2298	Kannur	KANNUR	Kelakam	Chungakkunnu	Other Road	Other Road	11.888529	75.828158	30
2299	Thiruvananthapuram	THIRUVANANTHAPURAM CITY	Fort	SKP Junction	Other Road	Other Road	8.479487	76.954495	30
2300	Alappuzha	ALAPPUZHA	Valikunnam	Moornankutty Junction	SH5	State Highway	9.177935	76.543809	30
2301	Alappuzha	ALAPPUZHA	Poochakkal	Poochakkal Junction Bus stop	Other Road	Other Road	9.794626	76.35553	30
2302	Idukki	IDUKKI	Nedumkandam	Kozhikkal kavala bus stop, Nedumkandam	SH19, SH40	State Highway	9.837254	77.160573	30
2303	Thirissur	THIRISSUR CITY	Thirissur Town West	Ayazhale Court Bus Stop	SH 75	State Highway	10.769064	76.19064	30
2304	Thirissur	THIRISSUR RURAL	Kodungalur	Vettakkattam Ayyappa Temple, Mannar	SH22	State Highway	10.227052	76.208	30
2305	Thiruvananthapuram	THIRUVANANTHAPURAM RURAL	Pangode	Muhuyuddin Juma Masjid, Pallimukku	Other Road	Other Road	8.749505	76.933928	30
2306	Thiruvananthapuram	THIRUVANANTHAPURAM RURAL	Kattakkada	PEezhmodu Junction	Other Road	Other Road	8.553947	77.094519	30
2307	Thiruvananthapuram	THIRUVANANTHAPURAM RURAL	Marayamuttom	Chittattinkara Bus Stop, Perumkadavila	Other Road	Other Road	8.422541	77.10914	30
2308	Kollam	KOLLAM RURAL	Anchal PS	Panchavila Bus Stop	SH 48	State Highway	8.923428	76.897957	30
2309	Alappuzha	ALAPPUZHA	Kooranadu	ITBP Junction Bus Stop	SH5	State Highway	9.174991	76.628626	30
2310	Kottayam	KOTTAYAM	Karukachal	Karukachal Junction	SH9	State Highway	9.018711	76.840077	30
2311	Ernakulam	ERNAKULAM CITY	Palativattom	Shivalayam Temple, Kathrikkadavu	Other Road	Other Road	9.986731	76.302788	30
2312	Ernakulam	ERNAKULAM RURAL	Kothamangalam	Cheryapallichazham Bus Stop	NH 85	National Highway	10.06222	76.630069	30
2313	Palakkad	PALAKKAD	Nattukal	Alanalur Junction	Other Road	Other Road	11.010473	76.347198	30
2314	Kozhikode	KOZHIKODE RURAL	Balussery	Puthoorvattam AMLS, Panayi	SH34	State Highway	11.448098	75.810832	30
2315	Kozhikode	KOZHIKODE RURAL	Koduvally	Sree Ananthapuram Mahavishnu Temple, K	NH66	National Highway	11.460763	75.677269	30
2316	Thiruvananthapuram	THIRUVANANTHAPURAM RURAL	Pooovar	KSRTC Bus stand, Pooovar	Other Road	Other Road	8.519267	77.015732	30
2317	Ernakulam	ERNAKULAM CITY	Palativattom	Perummanam Junction	Other Road	Other Road	9.869433	76.302848	30
2318	Thiruvananthapuram	THIRUVANANTHAPURAM RURAL	Vellarada	Kunnamthul Bus Stop	Other Road	Other Road	8.894668	77.16357	30
2319	Kollam	KOLLAM RURAL	Kunnikode PS	AG Church Pattazhi	Other Road	Other Road	9.077152	76.797895	30
2320	Alappuzha	ALAPPUZHA	Ramankary	Ramankary - Vezhpara bridge	SH11	State Highway	9.423434	76.466408	30
2321	Kozhikode	KOZHIKODE RURAL	Nadapuram	Nadapuram bus station	SH38	State Highway	11.684705	75.65387	30
2322	Kannur	KANNUR	Kadur	Kadur bus stop	SH30	State Highway	11.787444	75.532874	30
2323	Thiruvananthapuram	THIRUVANANTHAPURAM CITY	Karamana	Maruthoorakadavu Junction	Other Road	Other Road	8.462973	76.973443	30
2324	Thirissur	THIRISSUR CITY	Thirissur Town East	Extension mode, 30th 11	Other Road	Other Road	10.965779	76.524213	30
2325	Thiruvananthapuram	THIRUVANANTHAPURAM RURAL	Neyyattinkara	Avanakuzhy Junction	Other Road	Other Road	8.935558	77.05514	30
2326	Alappuzha	ALAPPUZHA	Mannachery	Juma Masjid, Mannachery	SH40	State Highway	9.56941	76.347832	30
2327	Kottayam	KOTTAYAM	Gandhinagar	Chootuvelli Bus stop	SH 1	State Highway	9.602497	76.532147	30
2328	Thirissur	THIRISSUR CITY	Guruvayoor	Guruvayoor Railway Over Bridge East Na	SH49	State Highway	10.595629	76.046725	30
2329	Thiruvananthapuram	THIRUVANANTHAPURAM RURAL	Nedumangad	Satram Junction	Other Road	Other Road	8.670748	77.00209	30
2330	Ernakulam	ERNAKULAM RURAL	Muvattupuzha	Kadattur Church Bus stop	NH85	National Highway	9.980485	76.55467	30
2331	Kottayam	KOTTAYAM	Kaduthiruthy	Muttichira Junction	SH15	State Highway	9.755294	76.500195	30
2332	Thirissur	THIRISSUR RURAL	Koduvally	Kodakara-Velikulangara road	Other Road	Other Road	10.376771	76.368272	30
2333	Ernakulam	ERNAKULAM RURAL	Perumbavoor	Noorul hudha masjid North Kandanthara	Other Road	Other Road	10.109429	76.464936	30
2334	Kozhikode	KOZHIKODE RURAL	Koduvally	Thazhe Omassery Juma Masjid	SH34, SH68	State Highway	11.366163	75.962485	30
2335	Alappuzha	ALAPPUZHA	Kuthiahode PS	Kuthiahode Bus Station	NH66	National Highway	9.798285	76.315244	30
2336	Kottayam	KOTTAYAM	Karukachal	Nethalloor Junction	SH9	State Highway	9.511808	76.639073	29
2337	Palakkad	PALAKKAD	Ottapalam	Thirikanamkode Temple, vanyamkulam	Other Road	Other Road	10.764108	76.351663	29
2338	Alappuzha	ALAPPUZHA	Koduvally	Puthiyay Bus stop	SH744	Other Road	9.869779	76.504368	29
2339	Thirissur	THIRISSUR RURAL	Kodakara	Peringannam Kodakara	NH544	National Highway	10.364392	76.315559	29
2340	Palakkad	PALAKKAD	Alathur	Erattukulam bus stop	NH544	National Highway	10.63595	76.520837	29
2341	Thiruvananthapuram	THIRUVANANTHAPURAM CITY	Sreekariyam	Pagappara Bus Stop	NH66	National Highway	8.561348	76.896728	29
2342	Kollam	KOLLAM CITY	Kollam West PS	Thamarathottam Junction	Other Road	Other Road	8.891331	76.57159	29
2343	Pathanamthitta	PATHANAMTHITTA	Adoor	Anandapally Junction	NH183A	National Highway	9.175622	76.740711	29
234									



Sl No.	District	Police District	Name of Police Station	Place of Occurrence	Name of Road	Type of Road	Latitude	Longitude	Crash Severity Index
2364	Kollam	KOLLAM RURAL	Chadayamangalam PS	St Thomas Orthodox Church Neeraicodu	Ayoor Ithikkara Road	Other Road	8.890691	76.851996	29
2365	Kollam	KOLLAM RURAL	Kottarakkara PS	Brethren Church,Chengamanad	NH744	National Highway	9.0122	76.816537	29
2366	Ernakulam	ERNAKULAM CITY	Traffic West PS	Shanthinagar Bus stop	NH966 B	National Highway	9.933187	76.301096	29
2367	Ernakulam	ERNAKULAM RURAL	Angamaly	Karukutty Bus Stop	NH544	National Highway	10.229647	76.374304	29
2368	Palakkad	PALAKKAD	Vennakkara Bus stop	Vennakkara Bus stop	Palayala - KSRTC Bus Stand Road	Other Road	10.760947	76.633966	29
2369	Malappuram	MALAPPURAM	Malappuram	Thazvaram Junction	Kavungal - Munduparamba Bypass	Other Road	11.041909	76.093146	29
2370	Kozhikode	KOZHIKODE RURAL	Mukkom	Pollapoyil Bus stop	SH34	State Highway	11.350285	75.96847	29
2371	Thiruvananthapuram	THIRUVANANTHAPURAM CITY	Vattiyorkavu	Arappura Bus Stop	Vattiyorkavu-Arappura road	Other Road	8.51864	76.367184	29
2372	Thiruvananthapuram	THIRUVANANTHAPURAM CITY	Kovalam	Vellar Mahadeva Temple	Kazhakkottam Inchivila bypass	Other Road	8.407211	76.975992	29
2373	Thiruvananthapuram	THIRUVANANTHAPURAM RURAL	Pothencode	Sree Kundayathunada Devi Temple	Sreekariyann Pothencode road	Other Road	8.588524	76.902017	29
2374	Ernakulam	ERNAKULAM CITY	Harbour	Near Konkani Tanks	NH966B	National Highway	9.932283	76.276635	29
2375	Thirissur	THIRISSUR RURAL	Koratty	Christian Chapel,Kizhakkummuri	NH544	National Highway	10.24968	76.36872	29
2376	Palakkad	PALAKKAD	Kozhinjampara	Erumanikulam Church	SH26	State Highway	10.789978	76.834539	29
2377	Palakkad	PALAKKAD	Kollengode	KK Maram bus stop	SH58,SH19	State Highway	10.612238	76.705953	29
2378	Palakkad	PALAKKAD	Konjad	Chelamkudam Temple,Kumbarathara	Kozhikode-Malappuram-Palakkad road	State Highway	10.854227	76.526756	29
2379	Malappuram	MALAPPURAM	Kondotty	Masjid,Mongam	SH 28	State Highway	11.134492	76.02709	29
2380	Kozhikode	KOZHIKODE RURAL	Koduvally	Palakutty Bus stop	NH766	National Highway	11.371574	75.908851	29
2381	Kannur	KANNUR	Kannapuram	Yogasala Bus Stop	Pilathar-Pappinisseri road	Other Road	11.969778	75.325418	29
2382	Kollam	KOLLAM CITY	Paripally PS	Meenambalam Bus stop	Paravur-Paripally road	Other Road	8.811709	76.738515	29
2383	Alappuzha	ALAPPUZHA	Alappuzha North	Poomkavu Bus Stop	NH66	National Highway	9.5302	76.316124	29
2384	Alappuzha	ALAPPUZHA	Kurathinkal	Chunakkara	NH183	National Highway	9.199439	76.597819	29
2385	Thirissur	THIRISSUR RURAL	Pudakkal	Thalere	SH4	National Highway	10.433324	76.581127	29
2386	Malappuram	MALAPPURAM	Manikada	Qasim Danweesh Fakhru Masjid,Thirurkad	NH966	National Highway	10.988183	76.185215	29
2387	Kozhikode	KOZHIKODE CITY	Nallalam	Panniyorkulam Junction	Perumanna Road	Other Road	11.232083	75.856762	29
2388	Alappuzha	ALAPPUZHA	Nooranadu	Pallimukku Bus Stop	SH5	State Highway	9.173389	76.645134	29
2389	Malappuram	MALAPPURAM	Melatur	Vengoor	SH 39	State Highway	11.027462	76.255486	29
2390	Kozhikode	KOZHIKODE CITY	Beypore	Arakkinar Juma Masjid	Beypoor Road	Other Road	11.203405	75.801342	29
2391	Kottayam	KOTTAYAM	Kanjirappally	St. Dominic's College, Kanjirappally	NH183	National Highway	9.569168	76.815634	29
2392	Malappuram	MALAPPURAM	Perinthalmanna	Chuvada college Road Junction	SH73	State Highway	10.968116	76.593276	29
2393	Malappuram	MALAPPURAM	Kondotty	Thurakkal JumaMasjid	NH966	National Highway	11.156776	75.955706	29
2394	Kozhikode	KOZHIKODE RURAL	Atholi	Mampoyil masjid	SH54	State Highway	11.444732	75.773037	29
2395	Kollam	KOLLAM CITY	Kottiyam PS	Vanjimukku Bus Stop	Kottiyam Kundara Road	Other Road	8.87708	76.670964	29
2396	Palakkad	PALAKKAD	Kasaba	Pudussery Bus Stop	NH544	National Highway	10.778993	76.713193	29
2397	Kollam	KOLLAM RURAL	Anchal PS	Alanchery Junction Bus Stop	SH69	State Highway	9.92939	76.929292	29
2398	Thiruvananthapuram	THIRUVANANTHAPURAM RURAL	Mangalapuram	Maasthan Mukku	Kanchira Kadavu Road	Other Road	8.587528	76.850206	29
2399	Kozhikode	KOZHIKODE CITY	Etaiyil	Almichead Bus Stop	SH 54	State Highway	8.177363	75.76336	29
2400	Kozhikode	KOZHIKODE RURAL	Mukkom	Agasthamuzhi Bus Stop	SH54	State Highway	11.327654	75.988563	29
2401	Palakkad	PALAKKAD	Chittur	Nalleppilly Bus stop	SH 25	State Highway	10.73039	76.783691	29
2402	Kannur	KANNUR	Valapattanam	Rifayaa Masjid	Pazhayangadi Rd	Other Road	11.943072	75.343168	29
2403	Thirissur	THIRISSUR CITY	Kunnamkulam	Bethany St,John's English Higher Seconda	SH 69	State Highway	10.64528	76.07298	29
2404	Malappuram	MALAPPURAM	Perinthalmanna	Karathod Town junction	SH 72	State Highway	11.06186	76.033372	29
2405	Kannur	KANNUR	Edakkad	Chalakkunnu Bus Stop	Chovva Mambaram Road	Other Road	11.852349	75.422575	29
2406	Palakkad	PALAKKAD	Chalissey	Saleli Masjid,Thirumittacode	Cheruthuthi-Kuttanad Road	Other Road	10.771874	76.543366	29
2407	Palakkad	PALAKKAD	Shornur	Malabar Bus Stop	SH23	State Highway	10.788536	76.251298	29
2408	Palakkad	PALAKKAD	Kongad	Ezhakkad Bus Stop	Kozhikode-Malappuram Palakkad Highway	State Highway	10.85487	76.53844	29
2409	Thiruvananthapuram	THIRUVANANTHAPURAM CITY	Mannanthala	Keraladityapuram Junction	Keraladityapuram rd	Other Road	8.564041	76.933702	28
2410	Kottayam	KOTTAYAM	Kaduthuruthy	Nambiayakkulam Bus Stop	SH 15	State Highway	9.708803	76.535962	28
2411	Kozhikode	KOZHIKODE RURAL	Kakkur	Chelaparam Road Junction	Kozhikode Balusserry road	Other Road	11.349008	75.809075	28
2412	Kozhikode	KOZHIKODE CITY	Traffic City	Pathamangalam Masjid	NH766	National Highway	11.3274	75.8858	28
2413	Alappuzha	ALAPPUZHA	Valkunniam	Kockal Junction Bus Stop	SH5	State Highway	9.177363	76.59409	28
2414	Malappuram	MALAPPURAM	Kondotty	N H Colony Bus Stop	NH966	National Highway	11.133407	75.959297	28
2415	Malappuram	MALAPPURAM	Valanchery	Kavumpuram	NH66	National Highway	10.899194	76.059856	28
2416	Kollam	KOLLAM CITY	Kollam East PS	SN Trust Higher Secondary School	Reserve Camp railway over bridge	Other Road	8.87898	76.595222	28
2417	Kollam	KOLLAM RURAL	Anchal PS	Anchal School	SH 48	State Highway	8.937302	76.917103	28
2418	Thiruvananthapuram	THIRUVANANTHAPURAM CITY	Poojappura	Gandhisala road junction	Vazhducadai-Poojappura Road	Other Road	8.492753	76.970986	28
2419	Kozhikode	KOZHIKODE CITY	Med. College	Anakuzhikkara Mosque	Gudaloor-Nilamboor-Kozhikode Road	Other Road	11.269056	75.878805	28
2420	Kozhikode	KOZHIKODE CITY	Traffic City	Iringsadampally CWRDM Road Junction	Iringsadampally CWRDM Road	Other Road	11.280393	75.825932	28
2421	Kozhikode	KOZHIKODE CITY	Vellayil	Gandhi Road Junction Bus Stop	Cheruvu Road Kozhikode	Other Road	8.265339	76.073269	28
2422	Alappuzha	ALAPPUZHA	Muhamma	Muttathuparambi Junction	SH 40	State Highway	9.651243	76.373462	28
2423	Ernakulam	ERNAKULAM RURAL	Vadakkekkara	Moohakunnam Bus Stop	NH66	National Highway	10.188694	76.201831	28
2424	Kottayam	KOTTAYAM	Ponkunnam	St. Mary's S High School Elamugam	SH 8	State Highway	9.6053	76.7313	28
2425	Thiruvananthapuram	THIRUVANANTHAPURAM RURAL	Pangode	Kallira Bus Station	Vamanapuram Palode road	Other Road	8.40736	76.940006	28
2426	Thiruvananthapuram	THIRUVANANTHAPURAM RURAL	Attinagall	Vanchiyoor Bus Stop	SH46	State Highway	8.721354	76.85434	28
2427	Pathanamthitta	PATHANAMTHITTA	Valkiyeedu	Pulikeedu Bus Stop	SH6	State Highway	9.536836	76.541366	28
2428	Alappuzha	ALAPPUZHA	Punnegra	Sindooru Junction	Vandanam-Punnagra Road,	Other Road	9.433612	76.338481	28
2429	Alappuzha	ALAPPUZHA	Traffic Alappuzha	Mammood Junction	SH40	State Highway	9.520204	76.339287	28
2430	Alappuzha	ALAPPUZHA	Aroor	Sacred Heart Church convent Junction	Kumbalangi Road	Other Road	9.872421	76.290053	28
2431	Kottayam	KOTTAYAM	Erattupetta	Salafi Masjid,Thekkekkara	Kanjirappally Erattupetta Road	State Highway	9.684434	76.777613	28
2432	Idukki	IDUKKI	Thodupuzha	Marikalangu Bus Stop	SH33	State Highway	9.887	76.716372	28
2433	Ernakulam	ERNAKULAM RURAL	North Parur	Nannam Bus Stop	Aluva - Paravur Road	Other Road	10.146469	76.253313	28
2434	Ernakulam	ERNAKULAM RURAL	Chadayamangalam	Valliyakavu Temple Road Junction	NH 85	National Highway	10.058674	76.64481	28
2435	Ernakulam	ERNAKULAM RURAL	Niarakkal	Ochanthuruth Bus Stop	SH 63	State Highway	10.08592	76.231652	28
2436	Ernakulam	ERNAKULAM CITY	Munambam	Janatha Bus Stop	Palippuram Road	Other Road	10.11981	76.199525	28
2437	Ernakulam	ERNAKULAM RURAL	Aluva	Assissi Bus Stop	SH16	State Highway	10.094812	76.359516	28
2438	Thirissur	THIRISSUR CITY	Chavakkad	Machingal Road Junction	NH 66	National Highway	10.60101	76.007729	28
2439	Thirissur	THIRISSUR RURAL	Vadanappally	Pokkalangara Bus Stop	NH 66	National Highway	10.502598	76.061717	28
2440	Thirissur	THIRISSUR RURAL	Injalakkuda	Cheloor Kavu Junction	SH81	State Highway	10.339743	76.194395	28
2441	Thirissur	THIRISSUR RURAL	Injalakkuda	Theppilly Bus Stop	SH22	State Highway	10.366507	76.20207	28
2442	Malappuram	MALAPPURAM	Kottakkal	Kottakkal Bus Stand	SH 71	State Highway	11.00185	76.05716	28
2443	Malappuram	MALAPPURAM	Kondotty	Puthalali Road Junction	NH 966	National Highway	11.171129	75.909606	28
2444	Kannur	KANNUR	Mattannur	Sree Muthappan Temple,Kolam	Thalassery Irrikur Road	Other Road	11.940448	75.504283	28
2445	Thiruvananthapuram	THIRUVANANTHAPURAM CITY	Menamkulam Bridge	Menamkulam Bridge	Kazhakkottam Road	Other Road	8.559084	76.855041	28
2446	Thiruvananthapuram	THIRUVANANTHAPURAM RURAL	Pothencode	Ayiroorkanai Junction	Powdikonam pothencode Road	Other Road	8.605996	76.912781	28
2447	Kollam	KOLLAM RURAL	Kundara PS	Perumpuzha	Kottiyam Kundara Road	Other Road	8.943308	76.67881	28
2448	Alappuzha	ALAPPUZHA	Kayamkulam	Mantrikkannal Railway Cross	Krishnapuram Mavelikkara Road	Other Road	9.524731	76.549824	28
2449	Alappuzha	ALAPPUZHA	Aarikkal	Thiruvizha Beach Junction Bus stop	SH66	State Highway	9.563314	76.298542	28
2450	Ernakulam	ERNAKULAM CITY	Traffic West PS	Chellanam south-Neendakara Junction	SH66	State Highway	9.815442	76.275018	28
2451	Ernakulam	ERNAKULAM RURAL	Vazhukulam	Edackattukayattam Bus Stop	SH 8	State Highway	9.916049	76.689758	28
2452	Thirissur	THIRISSUR CITY	Mannuthy	Thiruvaniyaku	NH 544	National Highway	10.524323	76.258717	28
2453	Thirissur	THIRISSUR CITY	Medical College PS	Puthuruthy Road Junction	SH 76	State Highway	10.642503	76.203347	28
2454	Thirissur	THIRISSUR RURAL	Chalakkudy	Pariyaram post Bus Stop	SH21	State Highway	10.32007	76.371109	28
2455	Palakkad	PALAKKAD	Shornur	Carmel CMI higher secondary School	Palakkad-Ponnani Road	Other Road	10.76485	76.28919	28
2456	Kozhikode	KOZHIKODE CITY	Traffic City	Kamanattukara Junction	NH66	National Highway	11.694332	76.875162	28
2457	Kozhikode	KOZHIKODE RURAL	Poyyoli	Ingol Junction	Palakkad	National Highway	11.5568	76.611091	28
2458	Wayanad	WAYANAD	Mananthavadi	Thalassery Mysore Road Junction	SH 59	State Highway	11.802865	76.006103	28
2459	Kannur	KANNUR	Cherupuzha	Cherupuzha Ayyappa Temple Stop	SH59	State Highway	12.267719	75.362699	28
2460	Thiruvananthapuram	THIRUVANANTHAPURAM CITY	City Traffic	Zoar Hill Lutheran Church	KAAKKAMOLA-POONKULAM ROAD	Other Road	8.425783	77.001372	28
2461	Kollam	KOLLAM CITY	Paravoor PS	Ammarathumukku Bus Stop	PARAVUR - PARIPILLY ROAD	Other Road	8.816243	76.705885	28
2462	Pathanamthitta	PATHANAMTHITTA	Pathanamthitta	Puthenpeddiika Bus Stop	NH183A	National Highway	9.254205	76.762898	28
2463	Alappuzha	ALAPPUZHA	Mavelikkara	Aluva Jn. Bus Stop	KRISHNAPURAM MAVELIKARA ROAD	Other Road	9.254387	76.538497	28
2464	Kottayam	KOTTAYAM	Traffic Kottayam	Chalappuram Club Bus Stop	NH 183	National Highway	9.592505	76.527554	28
2465	Thirissur	THIRISSUR CITY	Olur	St.Euphrasia Olur Bus Stop	OLLUR MAIN ROAD(HIGH ROAD)	Other Road	10.477978	76.240325	28
2466	Palakkad	PALAKKAD	Kollengode	Kovilakam Jn	SH 58	State Highway	10.614054	76.686121	28
2467	Palakkad	PALAKKAD	Ottapalam	Mayannur Bridge Junction	PALAKKAD OTTAPALAM SHORNUR ROAD	Other Road	10.774343	76.384945	28
2468	Kannur	KANNUR	Kuthuparamba	Pachapokai Bustop	SH38	State Highway	11.829955	75.531065	28
2469	Kannur	KANNUR	Taliparamba	Thaliparamba Bus Stop	THALIPARAMBA ANAKKODE CHERUPUZHA F	Other Road	12.147715	75.423712	28
2470	Alappuzha	ALAPPUZHA	Poochakkal	Thyckattussery Main Bustop	THURAVOOR - THYCKATTUSSERY ROAD	Other Road	9.774348	76.340173	28
2471	Kottayam	KOTTAYAM	Vaikom	Kottaramattam - Vyttila Hub Bus Stand	SH 15	State Highway	9.761142	76.411111	28
2472	Ernakulam	ERNAKULAM CITY	Traffic West PS	Padma Junction	MAHATMA GANDHI ROAD	Other Road	9.98059	76.282208	28
2473	Ernakulam	ERNAKULAM RURAL	Badhanipadi Bustop	Badhanipadi Bustop	NH85	National Highway	9.979344	76.516242	28
2474	Thirissur	THIRISSUR RURAL	Injalakkuda	Thamarath Sreerama Temple	SH61	State Highway	10.339878	76.187184	28
2475	Thiruvananthapuram	THIRUVANANTHAPURAM CITY	City Traffic	Meenakshi Amman Kovil	Vel - Perumathura Road	Other Road	8.542762	76.874036	28
2476	Alappuzha	ALAPPUZHA	Kayamkulam	Olaketty Bustop	Krishnapuram - Mavelikkara Road	Other Road	9.200386	76.534806	28
2477	Kottayam	KOTTAYAM	Kottayam East	Little Flower Church, Kaduvakulam	Kottayam-Puthupally road	Other Road	9.554049	76.835487	28
2478	Ernakulam	ERNAKULAM RURAL	Njarakkal	Ilathupadi Bustop	SH63	State Highway	10.098904	76.204553	28
2479	Thirissur	THIRISSUR CITY	Olur	Chiyaram Bus Stop	High road	Other Road	10.494645	76.231424	28
2480	Palakkad	PALAKKAD	Alathur	Thiripalpur Junction	NH544	National Highway	10.546023	76.555798	28
2481	Kozhikode	KOZHIKODE RURAL	Vatakara	Chalivayal Bustop	Amaravathi - Memuda Road	Other Road	11.600585	76.822048	28



Sl No.	District	Police District	Name of Police Station	Place of Occurrence	Name of Road	Type of Road	Latitude	Longitude	Crash Severity Index
2503	Idukki	IDUKKI	Thodupuzha	Vengalloor Bridge	Vengalloor Kolani Bypass Road	Other Road	9.904366	76.700267	28
2504	Thirissur	THIRISSUR CITY	Thirissur Town East	Vimalanatha Church	Thirissur - Palghat Road	Other Road	10.52088	76.237095	28
2505	Malappuram	MALAPPURAM	Kottakkal	College Padi Junction	NH66	National Highway	10.996937	75.987044	28
2506	Kozhikode	KOZHIKODE CITY	Kasaba Kozhikode	Kadupini Bus Stop	Mankavu-Pantheerankave Road	Other Road	11.231605	75.808042	28
2507	Kozhikode	KOZHIKODE RURAL	Koyilandy	Iti Bus Stop	SH34	State Highway	11.444458	75.721872	28
2508	Kozhikode	KOZHIKODE RURAL	Balussery	Sunni Masjid	SH34	State Highway	11.438149	75.897393	28
2509	Kannur	KANNUR	Kuthuparamba	Paral Jama Masjid	SH30	State Highway	11.822644	75.560636	28
2510	Kollam	KOLLAM RURAL	Kottarakkara PS	Kozhakkethuru Bus Stop	NH144	National Highway	8.003463	76.79294	28
2511	Alappuzha	ALAPPUZHA	Changanannur	Thirichittat Temple Junction	NH183	State Highway	9.32682	76.608261	28
2512	Alappuzha	ALAPPUZHA	Kayamkulam	Niraiy Junction	SH6	State Highway	9.189043	76.507291	28
2513	Alappuzha	ALAPPUZHA	Aroor	Pavumpally Sree Krishna Swami Temple	Old NH 47	National Highway	9.884766	76.300772	28
2514	Kottayam	KOTTAYAM	Kidangoor	Andoor Junction, Kuruvinal	SH32	State Highway	9.698307	76.649853	28
2515	Ernakulam	ERNAKULAM CITY	Maradu	Maradu Junction	NH85	National Highway	9.939225	76.329019	28
2516	Ernakulam	ERNAKULAM CITY	Hill Palace (Thrippunithurai)	Mathoor Junction	Error Road	Other Road	9.9743	76.335875	28
2517	Malappuram	MALAPPURAM	Malappuram	St. Joseph Church	NH66	National Highway	11.041704	76.078187	28
2518	Kozhikode	KOZHIKODE RURAL	Perambra	Kuttiadi Bridge	SH38	State Highway	11.649458	75.755785	28
2519	Kasaragod	KASARAGOD	Kumbila	Bandyod Junction	NH66	National Highway	12.638977	74.925877	28
2520	Thiruvananthapuram	THIRUVANANTHAPURAM RURAL	Mangalapuram	Singaporemukku Bridge	Chirayanikeezhu Kaniyapuram Road	Other Road	8.597929	76.846866	28
2521	Thiruvananthapuram	THIRUVANANTHAPURAM RURAL	Vithura	Velankanni Church Vithura	SH45	State Highway	8.665112	77.082454	28
2522	Thiruvananthapuram	THIRUVANANTHAPURAM RURAL	Marayanattom	Poovankala Bus Stop	Neyyattinkara-Amaravila-Ottasekharangamangal	Other Road	8.41287	77.10859	28
2523	Pathanamthitta	PATHANAMTHITTA	Pandalam	Kumkinkuzhy Mukku Bus Stop	Kochalummodu - Pandalam Road	Other Road	9.228365	76.664561	28
2524	Alappuzha	ALAPPUZHA	Cherangannur	Madathumpadi Junction Bus Stop	SH10	State Highway	9.310452	76.80295	28
2525	Kottayam	KOTTAYAM	Kottayam West	Mankunnam Junction Bus Stop	Kottayam Thiruvappu Road	Other Road	9.584996	76.497997	28
2526	Kottayam	KOTTAYAM	Ettumanoor	Poovathumoodu Bus Stop	Ettumanoor Peror Road	Other Road	9.631388	76.566094	28
2527	Idukki	IDUKKI	Adimali	Iruttukanam Bus Stop	NH85	National Highway	10.01274	77.009303	28
2528	Thirissur	THIRISSUR CITY	Mannuthy	Kalahode Bus Stop	Thirissur - Mannuthy Road	Other Road	10.525856	76.25313	28
2529	Thirissur	THIRISSUR RURAL	Cheru	Urakam Bus Stop	SH22	State Highway	10.435616	76.217293	28
2530	Thirissur	THIRISSUR RURAL	Mala	Annamanada Junction	Annamanada - Mala Road	Other Road	10.234563	76.328283	28
2531	Thiruvananthapuram	THIRUVANANTHAPURAM RURAL	Vatthavoor	Cheruvanna Hospital Pothencode	Cheruvanna - Murukkumpuzha Road	Other Road	8.630453	76.211414	28
2532	Thiruvananthapuram	THIRUVANANTHAPURAM RURAL	Nedumangad	Charammodu Junction	SH47	State Highway	8.619194	76.987735	28
2533	Kollam	KOLLAM RURAL	Kottarakkara PS	Noorul Islam Madrasa & Mosque	Kottarakkara - Mannady Road	Other Road	9.008949	76.767571	28
2534	Kottayam	KOTTAYAM	Ettumanoor	Thumbassery Bus Stop	SH1	State Highway	9.663232	76.552147	28
2535	Kottayam	KOTTAYAM	Pala	Kollappally Junction	SH8	State Highway	9.762691	76.699585	28
2536	Kottayam	KOTTAYAM	Pala	Puliyannoor Temple	Puliyannoor - Vallichira Road	Other Road	9.705284	76.65775	28
2537	Kottayam	KOTTAYAM	Gandhinagar	Ambala Kavala Bus Stop	Kottayam Medical College Bypass Road	Other Road	9.630535	76.513932	28
2538	Ernakulam	ERNAKULAM RURAL	Perumbavoor	Pattappara Junction	SH16	State Highway	9.630343	76.373598	28
2539	Thirissur	THIRISSUR CITY	Medical College PS	Kolengattukara Bus Stop	Mundur - Kottekad Road	Other Road	10.580664	76.187235	28
2540	Thirissur	THIRISSUR RURAL	Velikulangara	Avitpally Junction	Kodakara - Velikulangara Road	Other Road	10.375976	76.351881	28
2541	Thirissur	THIRISSUR RURAL	Kodungalur	Fisheries School Bus Stop	Azhikode - Chamakkala Road	Other Road	10.241576	76.151304	28
2542	Kozhikode	KOZHIKODE CITY	Panniyankara	Kallayi Bus Stop	Old NH17 Road (Calicut Road)	Other Road	11.23197	75.789551	28
2543	Kozhikode	KOZHIKODE RURAL	Payyoli	Salafi Masjid Payyoli	NH66	National Highway	11.507786	75.624285	28
2544	Wayanad	WAYANAD	Suthan Bathery	Kolagapara Junction	NH766	National Highway	11.455366	76.176153	28
2545	Kannur	KANNUR	Peyyannur	Vellu Junction	NH66	National Highway	12.147548	75.313322	28
2546	Thiruvananthapuram	THIRUVANANTHAPURAM CITY	Vanchiyoor	Chambakkada Junction	Kalhamukku - Petta Road	Other Road	8.488757	76.937557	28
2547	Thiruvananthapuram	THIRUVANANTHAPURAM RURAL	Pothencode	Nannattukavu Bus Stop	Vembayam - Pothencode Road	Other Road	8.624971	76.911883	28
2548	Alappuzha	ALAPPUZHA	Aroor	Aroor - Kumbalangi Bridge	NH66	National Highway	9.880979	76.305967	28
2549	Thirissur	THIRISSUR CITY	Thirissur Town West	Kuttankulangara Mahavishnu Temple	NH69	State Highway	10.53528	76.205991	28
2550	Malappuram	MALAPPURAM	Melatur	Kariavattam Junction	SH39	State Highway	11.019406	76.248063	28
2551	Kozhikode	KOZHIKODE RURAL	Meppayur	Mangattumal Sree Paradevatha Temple	Payyoli - Perambra Road	Other Road	11.513162	75.713969	28
2552	Thiruvananthapuram	THIRUVANANTHAPURAM RURAL	Vattappara	16TH Stone Bus Stop	SH1	State Highway	8.630343	76.373598	28
2553	Pathanamthitta	PATHANAMTHITTA	Adoor	Annamachikada, Adoor Bypass	SH1	State Highway	9.152407	76.72784	28
2554	Pathanamthitta	PATHANAMTHITTA	Thiruvalla	Karunattukavu Devi Temple	Kavumbhagam - Muthoor Road	Other Road	9.389253	76.562089	28
2555	Ernakulam	ERNAKULAM CITY	Harbour	Vaithuruthy Bus Stop	Old NH 47	National Highway	9.938999	76.280382	28
2556	Thiruvananthapuram	THIRUVANANTHAPURAM RURAL	Balarampuram	Housing Board Junction	Other Road	Other Road	8.41932	77.04272	28
2557	Pathanamthitta	PATHANAMTHITTA	Aranmula	Tharayil Mukku Bus Stop	SH10	State Highway	9.327381	76.691522	28
2558	Malappuram	MALAPPURAM	Meppadappu	Dubai Padi Bus Stop	NH66	National Highway	10.696828	75.960708	28
2559	Kannur	KANNUR	Perumbit Junction	Perumbit Junction	NH66	National Highway	12.108768	75.22154	28
2560	Alappuzha	ALAPPUZHA	Alappuzha South	Thiruvani Junction	Beach - Vailiyakulam Road	Other Road	9.482291	76.32763	28
2561	Ernakulam	ERNAKULAM CITY	Udayampoor	Perumthiruvil Bus Stop	SH15	State Highway	9.918909	76.362136	28
2562	Thiruvananthapuram	THIRUVANANTHAPURAM RURAL	Maranalloor	Modakkonam Bus Waiting Shed	Oortumbalam - Maranalloor Road	Other Road	8.464984	77.069379	28
2563	Kollam	KOLLAM CITY	Chavara PS	Amme Narayana Temple	Neendakara - Chinnakkada Road	Other Road	8.947324	76.546746	28
2564	Kollam	KOLLAM RURAL	Ezhukone PS	Cheerankavu Junction	NH744	National Highway	8.97905	76.706937	28
2565	Palakkad	PALAKKAD	Pattambi	Choorakode	Vallupuzha-Mulayankavu Road	Other Road	10.841379	76.241789	28
2566	Malappuram	MALAPPURAM	Perinthalmanna	Near EMS Hospital, Perinthalmanna	NH66	National Highway	10.976882	76.569828	28
2567	Kollam	KOLLAM RURAL	Chadayamangalam PS	Akaroni	SH1	State Highway	9.805475	76.855237	28
2568	Malappuram	MALAPPURAM	Edakkara	Church Of God Palunda	SH28	State Highway	11.34704	76.28835	28
2569	Kasaragod	KASARAGOD	Kasaragod	Harial Shri Mahavishnu Kshetra	NH66	National Highway	12.538507	74.96446	27
2570	Kannur	KANNUR	Mangad Jama Masjid	Mangad Jama Masjid	NH66	National Highway	11.974886	75.368183	27
2571	Kasaragod	KASARAGOD	Kasaragod Traffic	Adikkath Bai Bridge	NH66	National Highway	12.51448	74.981334	27
2572	Palakkad	PALAKKAD	Kozhinjampara	Gopalapuram Sungam Bus Stop	SH52/SH78A	State Highway	10.693176	76.871185	27
2573	Alappuzha	ALAPPUZHA	Arthunkal	Reethiyappan Palli Bus Stop	NH66	National Highway	9.650289	76.259827	27
2574	Ernakulam	ERNAKULAM RURAL	Aluva West	Aluva West	Other Road	Other Road	9.120164	76.515675	27
2575	Malappuram	MALAPPURAM	Perinthalmanna	P T M Hss Thazhekode,Kappuparambu	NH66	National Highway	10.953336	76.360209	27
2576	Kasaragod	KASARAGOD	Nileshwar	Rifay Juma Masjid Karuvacheri	NH66	National Highway	12.244629	75.135023	27
2577	Kottayam	KOTTAYAM	Kumarakom	Kavanattinkara	SH42	State Highway	9.628149	76.42961	27
2578	Thirissur	THIRISSUR CITY	Mannuthy	Aramkallu Bustop	NH544	National Highway	10.546968	76.293982	27
2579	Kannur	KANNUR	Kannapuram	Infant Jesus Church Mangad	NH66	National Highway	11.979942	75.374262	27
2580	Thiruvananthapuram	THIRUVANANTHAPURAM RURAL	Mangalapuram	St. Joseph Malankara Syrian Catholic Church	NH66	National Highway	8.604838	76.856637	27
2581	Palakkad	PALAKKAD	Kozhikottam	Noorul Hudha Sunnath Jamath Masjid	SH52	State Highway	11.732286	76.399829	27
2582	Malappuram	MALAPPURAM	Malappuram	Niti Technical Training Centre Malappuram	SH2	State Highway	11.068789	76.044528	27
2583	Kollam	KOLLAM RURAL	Thermala PS	Thermala Mosque Near Forest Office	SH2	State Highway	9.86325	77.065088	27
2584	Kasaragod	KASARAGOD	Melparamba PS	Kalanad	SH57	State Highway	12.445279	75.023328	27
2585	Palakkad	PALAKKAD	Pudunagaram	Nochur	SH27	State Highway	10.683611	76.667563	27
2586	Kozhikode	KOZHIKODE RURAL	Thamarassery	Thamarassery Churam 1st Curve	NH766	National Highway	11.497777	76.022172	27
2587	Thiruvananthapuram	THIRUVANANTHAPURAM CITY	Kozhakkuttom	Menankulam Rail Over Bridge	Kozhakkottam Menankulam Road	Other Road	8.56816	76.68941	27
2588	Kollam	KOLLAM CITY	Karunagapally PS	Kozhikode Railway Station Bus Stop	Kozhakkulamood Junction	Other Road	9.075401	76.511647	27
2589	Kollam	KOLLAM CITY	Kollam East PS	Asramam Bus Stop	Asramam Road	Other Road	8.895576	76.595557	27
2590	Thiruvananthapuram	THIRUVANANTHAPURAM CITY	Sreekariyam	Pangappara Bus Stop	Old NH66	National Highway	8.558419	76.901938	27
2591	Alappuzha	ALAPPUZHA	Cherthala	Arthunkal By Pass Bus Stop	NH66	National Highway	9.687578	76.331222	27
2592	Kottayam	KOTTAYAM	Changanachery	St College Bus Stop	SH1	State Highway	9.450124	76.537609	27
2593	Kottayam	KOTTAYAM	Kuravilangadu	Kurianad Junction	Pampady - Pangadapally Road	Other Road	9.788435	76.610463	27
2594	Kottayam	KOTTAYAM	Pala	R V Junction	Pala Bypass Road	Other Road	9.712056	76.671354	27
2595	Kottayam	KOTTAYAM	Vaikom	Koduthummal Bus Stop	SH 15	State Highway	9.703197	76.399829	27
2596	Ernakulam	ERNAKULAM CITY	Traffic East PS	Matrubhumi Junction	Banerji Road	Other Road	9.968828	76.29461	27
2597	Ernakulam	ERNAKULAM CITY	Traffic East PS	School Padi Kumbalam Bus Stop	NH66	National Highway	9.955528	76.31364	27
2598	Ernakulam	ERNAKULAM CITY	Traffic East PS	Divine Nagar Bus Stop	Chittur Road	Other Road	10.028093	76.274966	27
2599	Ernakulam	ERNAKULAM CITY	Traffic East PS	Pottakuzhi Palli Bus Stop	Perandoor road	Other Road	10.006659	76.288225	27
2600	Ernakulam	ERNAKULAM CITY	Traffic East PS	Kangarappadi Bus Stop	Edappally Pookattupadi road	Other Road	10.043591	76.355734	27
2601	Ernakulam	ERNAKULAM RURAL	Kalady	Government Vhes & Hss Kaipattor	NH183A	National Highway	9.226339	76.752776	27
2602	Ernakulam	ERNAKULAM RURAL	Munnamangalam	Aluva Bus Stop Cherai	SH63	State Highway	10.51028	76.530315	27
2603	Ernakulam	ERNAKULAM RURAL	Kothamangalam	College Junction Bustop Kothamangalam	NH85	National Highway	10.0594	76.615134	27
2604	Ernakulam	ERNAKULAM RURAL	Kunnathunadu	Jai Bharath College Bustop	Perumbavoor- Puthankurishu road	Other Road	10.055197	76.454476	27
2605	Ernakulam	ERNAKULAM RURAL	Kalady	Ambalanada Bustop	Kalady - Aluva road	Other Road	10.15696	76.428651	27
2606	Ernakulam	ERNAKULAM RURAL	Puthencruz	Kidachira	NH85	National Highway	9.980023	76.485632	27
2607	Thirissur	THIRISSUR CITY	Wadakkanchery	Akamala Shree Dharmasastha Temple	SH22	State Highway	10.683937	76.268027	27
2608	Malappuram	MALAPPURAM	Kodotty	Ayikkarappadi Bustop	NH66	National Highway	11.744222	75.89779	27
2609	Kozhikode	KOZHIKODE CITY	Traffic City	Kozhikode Railway Station Bus Stop	Kozhikkodemood Junction	Other Road	11.24517	75.781047	27
2610	Kozhikode	KOZHIKODE RURAL	Balussery	Arapeedika Jama Masjid	SH34	State Highway	11.445323	75.841231	27
2611	Thiruvananthapuram	THIRUVANANTHAPURAM RURAL	Vilappilsala	Kollam Konam Masjid	Payad- Vellandad road	Other Road	8.520113	77.027807	27
2612	Kollam	KOLLAM CITY	Chathanoor PS	Jsm Hospital Karamcode	NH66	National Highway	8.85254	76.731448	27
2613	Kollam	KOLLAM RURAL	Sasthamcotta PS	Thettikuzhy Bustop	NH183	National Highway	9.069326	76.639496	27
2614	Alappuzha	ALAPPUZHA	Poochakkal	Vaduthala Junction	Cherthala - Arookutty road	Other Road	9.850843	76.32719	27
2615	Kottayam	KOTTAYAM	Kaduthuruthy	Kaduthuruthy School Junction Bustop	SH40/SH15	State Highway	9.769668	76.48792	27
2616	Kottayam	KOTTAYAM	Ettumanoor	Mangalam Junction	SH32	State Highway	9.673061	76.567026	27
2617	Ernakulam	ERNAKULAM CITY	Traffic East PS	Infopark Road	Other Road	Other Road	10.015277	76.363847	27
2618	Ernakulam	ERNAKULAM RURAL	Perumbavoor	Mudickal Periyar Junction	Aluva-Perumbavoor- Munnar road	State Highway	10.117	76.44385	27
2619	Ernakulam	ERNAKULAM RURAL	Muvattupuzha	St.George Kappela Meenunkunam	SH1	State Highway	9.928462	76.578711	27
2620	Malappuram	MALAPPURAM	Wandoor	Palkikunnu Valiya Jama Masjid	SH73	State Highway	11.190534	76.234558	27
2621	Kasaragod	KASARAGOD	Kasaragod Traffic	General Hospital Kasaragod					



Sl No.	District	Police District	Name of Police Station	Place of Occurrence	Name of Road	Type of Road	Latitude	Longitude	Crash Severity Index
2642	Idukki	IDUKKI	Kanjar	Sharon Fellowship Church Kudayathoor	SH33/SH42	State Highway	9.824577	76.792104	27
2643	Idukki	IDUKKI	Thodupuzha	Kolani Junction	SH8	State Highway	9.886473	76.696357	27
2644	Ernakulam	ERNAKULAM CITY	Thirikkakara	Thirikkakara Temple Junction	Edappally Pookattupadi road	Other Road	10.03828	76.327721	27
2645	Thirissur	THIRISSUR RURAL	Aloor	Kombidi Junction	SH51	State Highway	10.30798	76.766673	27
2646	Palakkad	PALAKKAD	Chalissery	Chalissery	SH39	State Highway	10.736202	76.093886	27
2647	Kannur	KANNUR	Chakarakkal	New Life Fellowship Church Kannur	Kannur- Alavil- Valappattanam road	Other Road	11.870433	75.359821	27
2648	Thiruvananthapuram	THIRUVANANTHAPURAM RURAL	Nedumangad	Puthenpalam Junction	SH2/SH45	State Highway	8.629673	77.02967	27
2649	Pathanamthitta	PATHANAMTHITTA	Enathu (old Kakkad)	St. Kurukosa Church Enathu,Kurishummoor	SH183	National Highway	9.095157	76.71444	27
2650	Alappuzha	ALAPPUZHA	Cherthala	Kattachira Bridge	Cherthala-Thaneermukkam road	Other Road	9.678099	76.577226	27
2651	Alappuzha	ALAPPUZHA	Mavelikara	Government Hospital Junction	SH10	State Highway	9.255724	76.552425	27
2652	Kottayam	KOTTAYAM	Gandhinagar	Ich Junction Ammanchery	ICH Road	Other Road	9.641067	76.53249	27
2653	Kottayam	KOTTAYAM	Pallickathodu	Ptom Government Industrial Training Institi	Oravackal- Koorali road	Other Road	9.60159	76.693157	27
2654	Idukki	IDUKKI	Kanjar	St. Jude Kurishupalli Arakkulam	SH33, SH41, SH42	State Highway	9.803469	76.842261	27
2655	Ernakulam	ERNAKULAM CITY	Infopark	Chittethukara Thaikavu Junction	Seaport Airport Road	Other Road	10.001024	76.349758	27
2656	Ernakulam	ERNAKULAM RURAL	Vazhickulam	Avoli	SH8	State Highway	9.854926	76.628923	27
2657	Kozhikode	KOZHIKODE CITY	Elathur	Kanjipet Sree Bhagavathi Temple	Kannur road Chettilkum	Other Road	11.329704	75.74236	27
2658	Kozhikode	KOZHIKODE RURAL	Balussery	Sree Gokulam Arts And Science College B	SH34	State Highway	11.488811	75.817416	27
2659	Thiruvananthapuram	THIRUVANANTHAPURAM RURAL	Kallambalam	Vivekananda Public School Navaikulam	NH66	National Highway	8.779453	76.78335	27
2660	Thiruvananthapuram	THIRUVANANTHAPURAM RURAL	Balarampuram	Csi Mangalathukunam	Vizhinjam- Balarampuram Road	Other Road	8.408797	77.0366	27
2661	Kollam	KOLLAM CITY	Kollam East PS	Kollam Private Bus Stand	Paikadaka	Other Road	8.884255	76.58735	27
2662	Pathanamthitta	PATHANAMTHITTA	Thiruvalla	Thiruvalla Market Bus Stop	SH6	State Highway	9.379562	76.563305	27
2663	Ernakulam	ERNAKULAM RURAL	Kothamangalam	Mattirappally Bus Stop	NH85	National Highway	9.045511	76.51562	27
2664	Thirissur	THIRISSUR CITY	Cheruthuruthy	Cheruthuruthy Chungan Bus Stop	SH22	State Highway	10.744345	76.274422	27
2665	Thirissur	THIRISSUR CITY	Thirissur Town West	College Bus Stop C Achuthamenon Road	C Achuthamenon Road	Other Road	10.528634	76.201791	27
2666	Thirissur	THIRISSUR CITY	Chelakkara	Meppadam Bus Stop Chelakkara	SH 74	State Highway	10.693939	76.350072	27
2667	Thiruvananthapuram	THIRUVANANTHAPURAM RURAL	Pothencode	JK Auditorium, Pothencode	Kazhakkootam- Thycode Road	Other Road	8.622769	76.900284	27
2668	Pathanamthitta	PATHANAMTHITTA	Thiruvalla	Tmm Junction Bus Stop	Thiruvalla- Mallappally road	Other Road	9.3943	76.5777	27
2669	Kottayam	KOTTAYAM	Changanachery	Parappally Bus Stop	Changanassery- Vazhoor road	Other Road	9.455901	76.551134	27
2670	Kottayam	KOTTAYAM	Vaikom	Vaikom Bn Bus Stop	SH15	State Highway	9.787328	76.415812	27
2671	Kozhikode	KOZHIKODE CITY	Kunnammangalam	Pantheerpadam Bus Stop	NH766	National Highway	11.13399	75.863619	27
2672	Kozhikode	KOZHIKODE CITY	Elathur	Elathur Juma Masjid	Kannur road Elathur	Other Road	11.342001	75.740501	27
2673	Kollam	KOLLAM CITY	Chavara PS	Petrol Pump Kuttuvattom	NH66	National Highway	9.034087	76.54221	27
2674	Alappuzha	ALAPPUZHA	Harippad	Vaziyambalam Junction	NH66	National Highway	9.318903	76.423823	27
2675	Idukki	IDUKKI	Kattappana	Labbakkada Bus Stop	SH41	State Highway	9.737445	77.061783	27
2676	Ernakulam	ERNAKULAM CITY	Ernakulam Town North	School Pad Bus Stop	Chittoor road	Other Road	10.008834	76.277793	27
2677	Ernakulam	ERNAKULAM CITY	Harbour	Ins Garuda Bus Stop	Old NH47	Other Road	9.787328	76.415812	27
2678	Ernakulam	ERNAKULAM RURAL	Perumbavoor	Santhom Malankara Catholic Church Peru	SH1	State Highway	10.107644	76.481482	27
2679	Kozhikode	KOZHIKODE CITY	Mavor	Mavor Bus Stand	Mavor Calicut Road	Other Road	11.260795	75.953277	27
2680	Wayanad	WAYANAD	Meppadi	Kappamkoli Bus Stop	SH29	State Highway	11.564494	76.122647	27
2681	Kozhikode	KOZHIKODE CITY	Med. College	Melhotthuzham Bus Stop	Pottammal-Kattukulungara-Palazhi road	Other Road	11.252392	75.820339	27
2682	Wayanad	WAYANAD	Mananthavadi	St. Joseph's Cathedral Kaniyaram	SH59	State Highway	11.010812	75.996951	27
2683	Alappuzha	ALAPPUZHA	Edathua	Pacha Lourdes Matha Church	SH12	State Highway	9.362731	76.451145	27
2684	Kollam	KOLLAM CITY	Kollam West PS	Vishnathukavu Durga Bhagavathi Temple	Thirumalavaram road	Other Road	8.893371	76.563807	27
2685	Kannur	KANNUR	Neel Mahe	Chellath Devi Temple Punnol	Thalassery -Nadapuram Road	Other Road	11.737356	75.518907	27
2686	Ernakulam	ERNAKULAM RURAL	Chottanikkara	Chottanikkara Grama Panchayathi Office B	Chottanikkara-Mulanthuruthy Road	Other Road	9.928893	76.302624	27
2687	Alappuzha	ALAPPUZHA	Alappuzha North	Thathampally Church Thondankulangara	Thondankulangara-Punnarnada road	Other Road	9.505684	76.346728	27
2688	Alappuzha	ALAPPUZHA	Mavelikara	Punnamoodu Bus Stop	Krishnapuram-Mavelikkara road	Other Road	9.230553	76.537277	27
2689	Kottayam	KOTTAYAM	Changanachery	Laikkad Junction	NH183	National Highway	9.43162	76.54416	27
2690	Thiruvananthapuram	THIRUVANANTHAPURAM CITY	Thumba	Manvila Junction Bus Stop	Sreekariyem -Kulathur road	Other Road	8.54324	76.551134	27
2691	Kottayam	KOTTAYAM	Ayarkunnam	Ayarkunnam Junction	Ayarkunnam Thiruvanjior road	Other Road	9.653395	76.604996	27
2692	Ernakulam	ERNAKULAM CITY	Ernakulam Town South	Near Regional Passport Office Kochi	Shahb Thangal Road	Other Road	10.045511	76.298811	27
2693	Thirissur	THIRISSUR CITY	Thirissur Town West	Chettupuzha Bus Stop	SH75	State Highway	10.50754	76.167511	27
2694	Kottayam	KOTTAYAM	Ettumanoor	Kandamchira Junction	Ettumanoor Peroor Road	Other Road	9.649436	76.563438	26
2695	Ernakulam	ERNAKULAM RURAL	Chengamanadu	Chunganam Bus Stop	Angamaly Amnjaly road	Other Road	10.156604	76.32518	26
2696	Thirissur	THIRISSUR CITY	Vadakkekkad	Salafi Masjid Punnayur	NH 66	National Highway	10.664651	75.975096	26
2697	Malappuram	MALAPPURAM	Vazhikadavu	Palad Bus Stop	SH28	State Highway	11.368628	76.327547	26
2698	Kollam	KOLLAM CITY	Paripally PS	Kalluvathukal Panchayat High School	NH66	National Highway	8.827398	76.48305	26
2699	Palakkad	PALAKKAD	Alathur	Erinnayur Temple	NH544	National Highway	9.561135	76.569846	26
2700	Kannur	KANNUR	Taliparamba	Kuppam Bridge	NH66	National Highway	12.05074	75.343833	26
2701	Kannur	KANNUR	Kannur Town	Thazhukil Peedikka, Thazhe Chovva	NH66	National Highway	11.869283	75.40281	26
2702	Kollam	KOLLAM CITY	Masjid, Thazuthala	Masjid, Thazuthala	NH66	National Highway	8.864338	76.685176	26
2703	Kasaragod	KASARAGOD	Chandera	Chervathoor Bus Stand	NH66	National Highway	12.21679	75.162416	26
2704	Kasaragod	KASARAGOD	Manjeshwar	Uppala Bus Stand	NH66	National Highway	12.672161	74.909998	26
2705	Kozhikode	KOZHIKODE CITY	Cheyayur	Cheyayambalam NH Junction	NH66	National Highway	11.762425	75.80612	26
2706	Idukki	IDUKKI	Kannunkunnam	Vazhithala Bus Stop	SH 40, SH 42	State Highway	9.883326	76.842259	26
2707	Kottayam	KOTTAYAM	Erattupetta	Kalaketty Bus Stop	SH44	State Highway	9.616958	76.776163	26
2708	Thiruvananthapuram	THIRUVANANTHAPURAM RURAL	Kanjirankulam	Keezhathil Mudupara Kshetram	Poovar-Vizhinjam Road	Other Road	8.345093	77.036027	26
2709	Kottayam	KOTTAYAM	Ramapuram	Ezhacherry Sndp	Pala -Ezhacherry Road	Other Road	9.769388	76.679409	26
2710	Ernakulam	ERNAKULAM RURAL	Perumbavoor	Kunnuvazhy Bus Stop	Aluva -Munnar road	Other Road	10.112266	76.425	26
2711	Thirissur	THIRISSUR RURAL	Varanatharappally	Varakkara Kappela Bus Stop	Amballur -Chimminy dam road	Other Road	10.422791	76.305651	26
2712	Palakkad	PALAKKAD	Vadakkenchery	Chuvattupuzha Bus Stop	NH 544	National Highway	10.587115	76.481471	26
2713	Kozhikode	KOZHIKODE CITY	Traffic City	Kunduparamba Hss	Kunduparamba road	Other Road	11.30313	75.764711	26
2714	Kollam	KOLLAM CITY	Paripally PS	Velamanoor Ups School	Kulamada Pakakuri road	Other Road	8.830928	76.781641	26
2715	Kottayam	KOTTAYAM	Pala	Arunapuram	SH32	State Highway	9.702839	76.662907	26
2716	Ernakulam	ERNAKULAM RURAL	Kunnathunadu	Chelakulam Bus Stop	Perumbavoor -Puthenkurisur road	Other Road	10.052267	76.450195	26
2717	Ernakulam	ERNAKULAM RURAL	Koottathukulam	Koottathukulam Bus Stop	SH1	State Highway	9.872374	76.595944	26
2718	Palakkad	PALAKKAD	Ottapalam	Angala Parameswari Temple, Palappuram	Palakkad -Ponnani road	Other Road	10.767183	76.409776	26
2719	Palakkad	PALAKKAD	Pudupuram	Koduvayur	Koduvayur Thrippallur road	Other Road	10.662612	76.65191	26
2720	Malappuram	MALAPPURAM	Vengara	St. Ammancheri Bhagavathi Temple	SH 72	State Highway	11.05099	76.569846	26
2721	Kozhikode	KOZHIKODE CITY	Traffic City	St. Marys Csi Church	Kannur Road	Other Road	10.266921	75.775456	26
2722	Kozhikode	KOZHIKODE RURAL	Thamarassery	Karuvan Karu Ayyappa Temple	NH 766	National Highway	11.438753	75.956665	26
2723	Kannur	KANNUR	Kannapuram	China Clay Junction Kannapuram	Pazhayangadi Road	Other Road	11.9799	75.316675	26
2724	Kollam	KOLLAM RURAL	Puthoor PS	Sri Hanuman Swami Temple ,Vendor	Kottarakkara-sasthamkottara road	Other Road	9.032273	76.735471	26
2725	Thirissur	THIRISSUR CITY	Erumapetty	Trish Engineering College Bus Stop	SH50	State Highway	10.680899	76.136041	26
2726	Malappuram	MALAPPURAM	Tirur	BP Angadi-Mangattiri Vettom Road	SH59	State Highway	10.891123	75.528396	26
2727	Kozhikode	KOZHIKODE CITY	Traffic City	Kadakkavay Bank Bus Stop	Kannur road	Other Road	11.280916	75.770205	26
2728	Kannur	KANNUR	Kudiyannala	Badar Masjid,Naduvil	SH69	State Highway	12.123017	75.480344	26
2729	Ernakulam	ERNAKULAM CITY	Traffic West PS	St Marys Chappel,Kannangattu Road	Indira Gandhi Road,Kannangattu Road	Other Road	9.916983	76.291206	26
2730	Palakkad	PALAKKAD	Mannarkkad Traffic PS	Ayurveda Bus Stop	Mannarkkad-Anakkatti road	Other Road	11.010432	76.481288	26
2731	Palakkad	PALAKKAD	Mannarkkad Traffic PS	Kumarampoothur Junction	NH666	National Highway	10.98658	76.427275	26
2732	Kozhikode	KOZHIKODE RURAL	Mukkom	West Manassery	Calicut-Mukkam Road	Other Road	11.319398	75.961613	26
2733	Kasaragod	KASARAGOD	Bekal	Udma Bus Stop	SH 57	State Highway	12.439784	75.025199	26
2734	Thiruvananthapuram	THIRUVANANTHAPURAM RURAL	Kadakkavoor	Chelakkavil Junction Bus Stop	SH47	State Highway	8.614271	76.04754	26
2735	Thiruvananthapuram	THIRUVANANTHAPURAM RURAL	Vithura	Thottumukku Masjid	SH45	State Highway	8.651613	77.069251	26
2736	Kottayam	KOTTAYAM	Thrikodithanam	Kottamuri Junction	Thrikodithanam Kunnammathanam Road	Other Road	9.443702	76.582383	26
2737	Ernakulam	ERNAKULAM CITY	Pallooruthy Kasaba	Edakochi Bus Stop	Aror -Thoppumpady Road	Other Road	9.894633	76.296122	26
2738	Ernakulam	ERNAKULAM RURAL	Kothamangalam	School Pady Bus Stop,Milumpady	Kothamangalam - Perumbankuthu Road	Other Road	10.106195	76.668514	26
2739	Ernakulam	ERNAKULAM RURAL	Binanipuram	Idukki Junction	Muppathadam Road,Binanipuram Road	Other Road	10.083258	76.314849	26
2740	Thirissur	THIRISSUR CITY	Peechi	Patilikkad Bus Stand	NH544	National Highway	10.556788	76.332892	26
2741	Palakkad	PALAKKAD	Chalissery	Chalissery Manzil Bus Stop, Chalissery	SH59	State Highway	11.744297	76.048974	26
2742	Palakkad	PALAKKAD	Meenakshipuram	Kannimari Hanafi Jumah Masjid	SH27	State Highway	10.649393	76.798963	26
2743	Malappuram	MALAPPURAM	Tanur	Kumarapadi Junction	Unniyal Road	Other Road	10.92459	75.89881	26
2744	Kannur	KANNUR	Valappattanam	Kottapalam Bus Stop	Pazhayangadi - Valappattanam Road	Other Road	11.958436	75.333401	26
2745	Thiruvananthapuram	THIRUVANANTHAPURAM RURAL	Pozhiyoor	Ayira Malakkal Temple	Idichakkapalmmodu-Plamottikkada Road	Other Road	8.338646	77.132731	26
2746	Kozhikode	KOZHIKODE CITY	Mavor	Peruvayal Bus Stop	Mavor Road	Other Road	11.262349	75.905064	26
2747	Kozhikode	KOZHIKODE RURAL	Kodanchery	Koodathal Church	SH 34	State Highway	11.403205	75.823371	26
2748	Kozhikode	KOZHIKODE RURAL	Mukkom	Kamroola Bus Stop	Mukkam - Koodaranji Road	Other Road	11.32819	76.015138	26
2749	Kannur	KANNUR	Edakkad	Edakkad Sri Mahavishtu Temple	NH66/Old NH 17	National Highway	11.18939	75.433005	26
2750	Thiruvananthapuram	THIRUVANANTHAPURAM RURAL	Nagarur	Njarakattuvila Junction	Chathamapara Road	Other Road	8.737108	76.824577	26
2751	Kottayam	KOTTAYAM	Ullala Bus Stop	Ullala Bus Stop	Vaikkom - Vechoor Road	Other Road	9.708658	76.418441	26
2752	Kottayam	KOTTAYAM	Ettumanoor	Kottamuri Bus Stop	Eattumanoor - Neendoor Road	Other Road	9.675672	76.539094	26
2753	Ernakulam	ERNAKULAM RURAL	Kunnathunadu	Palikkara Junction	SH41	State Highway	10.024691	76.403512	26
2754	Palakkad	PALAKKAD	Palakkad Town North	Olavakkode Railway Bridge	Olavakkode- Chunnamputhara Road	Other Road	10.790684	76.638315	26
2755	Wayanad	WAYANAD	Mananthavadi	Chandrasekhar Junction	SH59	State Highway	11.795437	76.048974	26
2756	Kasaragod	KASARAGOD	Bekal	Sree Puthiya Bagavathi Temple	SH57	State Highway	12.401892	75.028654	26
2757	Alappuzha	ALAPPUZHA	Harippad	Harippad Private Bus Stand	NH66	National Highway	9.281758	76.44491	26
2758	Ernakulam	ERNAKULAM RURAL	Kurupampady	Shapumpady Bustop	SH16	State Highway	10.095741	76.553644	26
2759	Palakkad	PALAKKAD	M						



Sl No.	District	Police District	Name of Police Station	Place of Occurrence	Name of Road	Type of Road	Latitude	Longitude	Crash Severity Index
2781	Kozhikode	KOZHICODE RURAL	Payyoli	Thachankunnu Bustop	Payyoli - Perambra Road	Other Road	11.524221	75.638979	26
2782	Kozhikode	KOZHICODE RURAL	Kakkur	Thiyyakandi Temple	SH 68	State Highway	11.400128	75.79033	26
2783	Palakkad	PALAKKAD	Palakkad Town South	Yakkara School Bustop	SH 27	State Highway	10.751809	76.649864	26
2784	Ernakulam	ERNAKULAM CITY	Ambalamedu	ESI Bus Stop	Chithrappuzha-Ponjassery Road	Other Road	9.985366	76.396845	26
2785	Kollam	KOLLAM CITY	Karunagappally PS	Kochumamoodu Junction	Puthenthervu - Thuraiyil kadavu Road	Other Road	9.083224	76.511518	26
2786	Malappuram	MALAPPURAM	Kondotty	Ekkaparambu Cheriyai Palli	SH65	State Highway	11.155961	75.985873	26
2787	Kozhikode	KOZHICODE CITY	Feroke	Mannur Valavu Bus Station	Kadalundi Road	Other Road	11.154949	75.847036	26
2788	Malappuram	MALAPPURAM	Changaramkulam	Parithayoor Town Juma Masjid	SH68	State Highway	10.75582	76.020326	26
2789	Palakkad	PALAKKAD	Alathur	Crescent Hospital Bus Stop	SH74	State Highway	10.648168	76.542417	26
2790	Kollam	KOLLAM CITY	Karunagappally PS	Mandiram Jn	Puthiyakavu - Chakkuvail Rd	Other Road	9.088461	76.580121	26
2791	Kozhikode	KOZHICODE CITY	Traffic City	Ramanattukara Bus Stop	NH66	National Highway	11.183357	75.871492	25
2792	Malappuram	MALAPPURAM	Manjeri	Maladi masjid	Mydari - Tadaparamba Road	Other Road	11.098496	76.045395	25
2793	Palakkad	PALAKKAD	Kalladikode	Mayoora Junction	NH966	National Highway	10.968978	76.499753	25
2794	Kannur	KANNUR	Kannavam	Poovalthinnikethil Masjid	Thalasseri- Bavali Road	Other Road	11.845618	75.842333	25
2795	Ernakulam	ERNAKULAM RURAL	Kurupumpady	Keezhilam High School Stop	SH1	State Highway	10.052018	76.530983	25
2796	Thirissur	THIRISSUR RURAL	Kodungallur	Madama Pally Bus Stop	NH66	National Highway	10.238745	76.194043	25
2797	Kollam	KOLLAM RURAL	Sooranad PS	Kochuthervu Junction	Chakkuvally - Malanada- Edakkad Road	Other Road	9.0899	76.6456	25
2798	Thiruvananthapuram	THIRUVANANTHAPURAM CITY	City Traffic	Vettamukki	Maruthamkuzhi- Vallyavila Road	Other Road	8.509756	76.986637	25
2799	Kannur	KANNUR	Irity	Koolchembra	SH30	State Highway	11.977237	75.666262	25
2800	Ernakulam	ERNAKULAM CITY	Ambalamedu	Kaninadu Bus Stop	Karimugal - Malangathunada Rd	Other Road	9.994	76.4136	25
2801	Kollam	KOLLAM RURAL	Kundara PS	Moideen Mukku Bus Stop	Kottiyam- Kundara Road	Other Road	8.919748	76.572507	25
2802	Kollam	KOLLAM RURAL	Chadayamangalam PS	Peringalloor Juma Masjid	SH 48	State Highway	8.9038	76.871128	25
2803	Thiruvananthapuram	THIRUVANANTHAPURAM CITY	Vizhinjam	Pullannimukku Junction	Pallichal- Vizhinjam Road	Other Road	8.409566	77.01562	25
2804	Thiruvananthapuram	THIRUVANANTHAPURAM RURAL	Parassala	Neduvannila Busstand	Parassala- Vellarada Road	Other Road	8.353696	77.163983	25
2805	Thiruvananthapuram	THIRUVANANTHAPURAM CITY	Mannanthala	East Mukkoda Junction	Peroorkada- Mannanthala Road	State Highway	8.561519	76.965558	25
2806	Thiruvananthapuram	THIRUVANANTHAPURAM CITY	Poojappura	Thirumala Bustop	Poojappura main road	Other Road	8.502927	76.982834	25
2807	Thiruvananthapuram	THIRUVANANTHAPURAM RURAL	Nedumangad	Poovalthoor Junction	Mukkolla- Poovalthor- Irinchayam Road	Other Road	8.614351	76.96905	25
2808	Thiruvananthapuram	THIRUVANANTHAPURAM RURAL	Vellarada	Pullyoorasa Bus Stop	Parassala- Vellarada Road	Other Road	8.419775	77.196774	25
2809	Thiruvananthapuram	THIRUVANANTHAPURAM CITY	Kozhikodam	Kozhikodam Junction	Kanarkodam Road	Other Road	8.563654	76.880983	25
2810	Kozhikode	KOZHICODE CITY	Chermangadi	Mudeerul Safai Masjid	Francis Road	Other Road	11.239351	75.774909	25
2811	Wayanad	WAYANAD	Meenangadi	Varyad Bus Stop	NH766	National Highway	11.648799	76.126442	25
2812	Alappuzha	ALAPPUZHA	Muhamma	Kochinakulangara Durga Temple	Kayyapuram Jetty Road	Other Road	9.62731	76.363643	25
2813	Pathanamthitta	PATHANAMTHITTA	Adoor	Chenampalli Bus Stop	SH 5	State Highway	9.160865	76.716191	25
2814	Pathanamthitta	PATHANAMTHITTA	Thiruvalla	Anjilimoodu Junction	Palamoodu - Powerhouse Jct Road	Other Road	9.188966	76.614968	25
2815	Kottayam	KOTTAYAM	Vakathanam	Annamattam Bus Stop	Other Road	9.519762	76.572507	25	
2816	Thiruvananthapuram	THIRUVANANTHAPURAM RURAL	Parassala	Kottayakudi	Uchchakulamoodu - Piamootukada Rd, Pottayil	Other Road	8.419748	77.128821	25
2817	Kollam	KOLLAM CITY	Karunagappally PS	Pankarkkadu Bridge	Cheriyazheekal Road	Other Road	9.038719	76.510213	25
2818	Pathanamthitta	PATHANAMTHITTA	Enathu (old Kakkad)	Sasthamnada Bus Stop	NH 183A	National Highway	9.074113	76.657533	25
2819	Alappuzha	ALAPPUZHA	Kanakakunnu	Kallumoodu Junction	Power bricks Road	Other Road	9.216797	76.459201	25
2820	Idukki	IDUKKI	Kattappana	Vellayamkudy	NH185	National Highway	9.767881	77.096509	25
2821	Ernakulam	ERNAKULAM CITY	Traffic East PS	Janatha Bus Stop	Janatha Road	Other Road	10.050884	76.302954	25
2822	Ernakulam	ERNAKULAM RURAL	Kothamangalam	Onnam Mile Bus Stop	NH 85	National Highway	10.051538	76.116618	25
2823	Ernakulam	ERNAKULAM RURAL	Nedumbassery	Vechayarambu Siva Temple	Kanyad - Airport - Mattoor Road	Other Road	10.011158	76.399398	25
2824	Ernakulam	ERNAKULAM RURAL	Chottanikkara	Eruvely Junction	Chottanikkara- Mulanthuruthi Road	Other Road	9.920161	76.389707	25
2825	Thirissur	THIRISSUR RURAL	Kodakara	Achanganad Temple	Kodakara Vellikulam College Road	Other Road	10.379865	76.314381	25
2826	Palakkad	PALAKKAD	Kollengode	Sree Chaitanya Mahaganapathy Kshethra	SH58/ SH 19	State Highway	10.6132	76.691969	25
2827	Palakkad	PALAKKAD	Kongad	Sree Manjeri Bhagavathi Temple	SH53	State Highway	10.859509	76.512034	25
2828	Palakkad	PALAKKAD	Kongad	Holy Family Church	NH966	National Highway	10.878863	76.546628	25
2829	Malappuram	MALAPPURAM	Perinthalmanna	Masjid Thwaaha	SH 60	State Highway	10.96845	76.193966	25
2830	Kozhikode	KOZHICODE CITY	Traffic City	Anjilimoodu Junction	SH38/ SH54	State Highway	11.3623	75.757415	25
2831	Kozhikode	KOZHICODE RURAL	Peranthra	Anjilimukku	Other Road	State Highway	11.497219	75.774909	25
2832	Kannur	KANNUR	Payangadi	Pazhayangadi Town Bus Stop	Pazhayangadi Road	Other Road	12.024646	75.266711	25
2833	Kannur	KANNUR	Mattannur	Vayanthod Bus Stop	Kannur- Mattannur Road	State Highway	11.930745	75.667722	25
2834	Kollam	KOLLAM CITY	Parippally PS	Primary Health Centre, Parippally	NH66	National Highway	8.809003	76.761257	25
2835	Kollam	KOLLAM CITY	Paravoor PS	Kuttoor Bridge	Paravur- Varkala Road	Other Road	8.79941	76.667306	25
2836	Kollam	KOLLAM RURAL	Anchal PS	Aeram Bus Stop	Kottarakkara - Anchal Road	Other Road	8.948425	76.99242	25
2837	Alappuzha	ALAPPUZHA	Nedumudy	Kankary Junction	SH11	State Highway	9.480819	76.389328	25
2838	Alappuzha	ALAPPUZHA	Nooranad	Kanjikulangara	Kollam - Theri Highway	National Highway	9.159349	76.61443	25
2839	Kottayam	KOTTAYAM	Chingavanam	Kurichi Bus Stop	Kurichi Outpost Homeo College Road	Other Road	9.503114	76.530471	25
2840	Ernakulam	ERNAKULAM CITY	Traffic East PS	Fact Signal Jn	NH966A	National Highway	10.069715	76.305452	25
2841	Ernakulam	ERNAKULAM RURAL	Traffic East PS	Pauls Hospital Bus Stop	Kaloor - Kadavanthara Road	Other Road	9.98808	76.295162	25
2842	Malappuram	MALAPPURAM	Manikanda	Manikanda Bus Stop	Anakayam- Tirurkad Road	State Highway	11.018879	76.175959	25
2843	Kozhikode	KOZHICODE RURAL	Atholi	Mundoth Bus Stop	SH 34	State Highway	11.451615	75.752477	25
2844	Kozhikode	KOZHICODE RURAL	Koduvally	Kudayur Bus Stop	SH34	State Highway	11.39081	75.953896	25
2845	Kozhikode	KOZHICODE RURAL	Kuttiyadi	Kuttiyadi Near Taluk Hospital	SH38	State Highway	11.655411	75.7486	25
2846	Kannur	KANNUR	Mattannur	Uliyil Bus Stop	SH30	State Highway	11.953172	75.643071	25
2847	Idukki	IDUKKI	Kanjar	Primary Health Center Arakulam	SH33/ SH41/SH42	State Highway	9.811926	76.824573	25
2848	Ernakulam	ERNAKULAM RURAL	Puthencruz	Manamthadam Bus Stop	NH 85	National Highway	9.962625	76.414531	25
2849	Thirissur	THIRISSUR CITY	Kunnamkulam	Marathamkote Masjid	SH 50	State Highway	10.669539	76.11007	25
2850	Thirissur	THIRISSUR RURAL	Medical College PS	Konchery Bus Stop	SH 22	State Highway	10.589962	76.2131	25
2851	Thirissur	THIRISSUR CITY	Kandrapasseri Sree Bhadrakali Temple	Kandrapasseri Sree Bhadrakali Temple	Annamadai - Peringottukara Road	Other Road	10.434377	76.142026	25
2852	Palakkad	PALAKKAD	Kadamba	Kanjikode Mosque	NH544	National Highway	10.795613	76.763926	25
2853	Malappuram	MALAPPURAM	Kondotty	Salfai Masjid Kondotty	NH966	National Highway	11.152449	75.95692	25
2854	Malappuram	MALAPPURAM	Tirur	Pattumparamba Temple	Edappal - Tirur Road	Other Road	10.89517	75.92779	25
2855	Thiruvananthapuram	THIRUVANANTHAPURAM RURAL	Pozhiyoor	Csi Church Kakkaravila	Pozhiyoor Rd	Other Road	8.333848	77.110773	25
2856	Alappuzha	ALAPPUZHA	Edathua	Kolmukku Junction	SH12	State Highway	9.361649	76.469067	25
2857	Kottayam	KOTTAYAM	Vaikom	Chalapparambu Bus Stop	SH15	State Highway	9.758894	76.406501	25
2858	Ernakulam	ERNAKULAM CITY	Traffic West PS	Kunnumparam Junction	TM Muhammad Road	Other Road	9.964815	76.261086	25
2859	Ernakulam	ERNAKULAM CITY	Traffic East PS	Enderode Bridge	NH966	National Highway	9.982494	76.31459	25
2860	Ernakulam	ERNAKULAM RURAL	Thadiyitaparambu	South Vazhakulam Bus Stop	SH16	State Highway	10.089637	76.411287	25
2861	Thirissur	THIRISSUR CITY	Wadakkanchery	Kuranchery Bus Stop	SH22	State Highway	10.630989	76.228372	25
2862	Palakkad	PALAKKAD	Traffic Palakkad	Sekhanipuram Bus Stop	NH966	National Highway	10.790955	76.650148	25
2863	Thiruvananthapuram	THIRUVANANTHAPURAM CITY	City Traffic	Kannanthura Church	Velil Sanghumugham Road	Other Road	8.487067	76.906804	25
2864	Thiruvananthapuram	THIRUVANANTHAPURAM CITY	City Traffic	Kannettumukku Junction	Kochkar Road	Other Road	8.491276	76.961356	25
2865	Thiruvananthapuram	THIRUVANANTHAPURAM CITY	City Traffic	Dji Jn	K Anniudhan Road	Other Road	8.596556	76.961428	25
2866	Thiruvananthapuram	THIRUVANANTHAPURAM RURAL	Pothencode	Karoor Junction	Pathencode- Murukumpuzha Road	Other Road	9.922294	76.344545	25
2867	Thiruvananthapuram	THIRUVANANTHAPURAM RURAL	Vithura	Inuthalamoola Junction	SH45	State Highway	8.647719	77.064744	25
2868	Kollam	KOLLAM CITY	Karunagappally PS	Thadathimukku	Kollam-Ayoor Road	Other Road	8.93952	76.67456	25
2869	Alappuzha	ALAPPUZHA	Chennannur	Mundencavu Junction	NH183	National Highway	9.330875	76.605652	25
2870	Alappuzha	ALAPPUZHA	Kuthiathode PS	Valletthode PS	Thuravoor - Kumbalangi Road	Other Road	9.797687	76.301793	25
2871	Alappuzha	ALAPPUZHA	Traffic Alappuzha	Valiyakalavoor Junction	NH66	National Highway	9.524449	76.327465	25
2872	Kottayam	KOTTAYAM	Erattupetta	Perunilam Kurishupally	Erattupetta - Chennad Road	Other Road	9.669342	76.792573	25
2873	Ernakulam	ERNAKULAM RURAL	Mulanthuruthi	Gama Junction	Thadiyaparambu- Kanjiramattom - Mulanthuruthi	Other Road	9.949124	76.438378	25
2874	Thirissur	THIRISSUR CITY	Wadakkanchery	Kunnamkulam - Wadakkanchery Route Bus Stop	SH50	State Highway	10.670896	76.291354	25
2875	Thirissur	THIRISSUR CITY	Erumapetty	Erumapetty Kangode Junction Bus Stop	SH50	State Highway	10.679997	76.158246	25
2876	Malappuram	MALAPPURAM	Manjeri	Nellikuth Bus Stop	Nellikuth - Mukkam Road	Other Road	11.103684	76.174586	25
2877	Kozhikode	KOZHICODE CITY	Chevaray	Moottil Bus Stop	Kozhikode Balussery Road	Other Road	11.232516	75.806908	25
2878	Kozhikode	KOZHICODE CITY	Traffic City	Kulangan Pedagha Bus Stop	Other Road	11.231252	75.817638	25	
2879	Kozhikode	KOZHICODE RURAL	Kuttiyadi	Neeleekunnu Bus Stop	SH38	State Highway	11.661389	75.737826	25
2880	Kannur	KANNUR	Mattannur	Harayargara Bus Stop	SH30	State Highway	11.950785	76.353878	25
2881	Kasaragod	KASARAGOD	Manjeshwar	Hosangadi Junction	NH66	National Highway	12.7053	74.90352	25
2882	Thiruvananthapuram	THIRUVANANTHAPURAM RURAL	Kilmanoor	Kuravankuzhi Junction	SH1	State Highway	8.785726	76.883724	25
2883	Alappuzha	ALAPPUZHA	Mannachery	Aryad North Up School	Aspinwall - Kanakkur Road	Other Road	9.546694	76.352735	25
2884	Alappuzha	ALAPPUZHA	Cherthala	Perumbara Junction	Cherthala - Kanichukulangara Road	Other Road	9.665954	76.318674	25
2885	Kottayam	KOTTAYAM	Manarcadu	Thiruvanchoor Kurisupalli Junction	Manarkadu- Thiruvanchoor Road	Other Road	9.616919	76.572486	25
2886	Ernakulam	ERNAKULAM CITY	Infopark	Infopark Main Gate Bus Stop	Infopark Road	Other Road	10.010816	76.365478	25
2887	Ernakulam	ERNAKULAM CITY	Hill Palace (Thrippunithura)	Thrippunithura Bus Stop	RLV Music college Road	Other Road	9.922294	76.344545	25
2888	Ernakulam	ERNAKULAM CITY	Hill Palace (Thrippunithura)	Madathiparambil Bus Stop	Error Road	Other Road	9.988861	76.329323	25
2889	Ernakulam	ERNAKULAM RURAL	Kurupumpady	St.Peter & Paul'S Church	SH17	State Highway	10.111163	76.528439	25
2890	Thirissur	THIRISSUR CITY	Peechi	Chuvannannanu Bus Stop	NH544	National Highway	10.562449	76.358009	25
2891	Thirissur	THIRISSUR CITY	Chavakkad	Pancharamukku Bus Stop	Chavakkad - kanjani Road	Other Road	10.580437	76.042279	25
2892	Thirissur	THIRISSUR CITY	Ag Church	Ag Church	Chengazhikulangara Road	Other Road	10.521114	76.232279	25
2893	Thirissur	THIRISSUR CITY	Kunnamkulam	Eranelur Bus Stop	SH69	State Highway	10.616295	76.126642	25
2894	Kozhikode	KOZHICODE RURAL	Thamarassery	Thamarassery Junction	NH766	State Highway	10.414651	76.20694	25
2895	Kozhikode	KOZHICODE RURAL	Koduvally	Periyanthode bustop	SH68	State Highway	11.388848	75.914447	25
2896	Kozhikode	KOZHICODE RURAL	Balussery	Poonoor Town Bus Stop	SH34	State Highway	11.435983	75.902326	25
2897	Kannur	KANNUR	Kannur Town	Podikundu Bus Stop	NH66	National Highway	11.90334	75.369484	25
2898	Kannur	KANNUR	Pariyaram MC PS	Bhaskaranpeedikka	Palithara - Pappinissery Road	Other Road	12.052721	75.266847	



Sl No.	District	Police District	Name of Police Station	Place of Occurrence	Name of Road	Type of Road	Latitude	Longitude	Crash Severity Index
2920	Pathanamthitta	PATHANAMTHITTA	Aranmula	Thiruchandoor Vailiyani Devayani Subrama	SH32	State Highway	9.681636	76.606983	25
2921	Alappuzha	ALAPPUZHA	Mararikulam	St. Stephen's Lutheran Church		Other Road	9.607862	76.346612	25
2922	Alappuzha	ALAPPUZHA	Valikkunnam	Meppalikutty Bus Stop	SH5	State Highway	9.174223	76.581246	25
2923	Kottayam	KOTTAYAM	Kottayam West	Chungam bridge		Other Road	9.600816	76.517646	25
2924	Thirissur	THIRISSUR CITY	Olur	Ancherychira Bus Stop		Other Road	10.507016	76.244216	25
2925	Palakkad	PALAKKAD	Palakkad Town South	Erattayal Bus Stop	SH52	State Highway	10.759662	76.703428	25
2926	Kozhikode	KOZHIKODE RURAL	Baluserry	Juma masjid Thiruvath kadav	SH54	State Highway	11.463714	75.772591	25
2927	Kozhikode	KOZHIKODE RURAL	Mukkom	Karuthaparamba Bus Stop	SH34	State Highway	11.298309	76.001919	25
2928	Kozhikode	KOZHIKODE RURAL	Koyilandy	Vellarakkad Bus Stop	NH66	National Highway	11.470489	75.651251	25
2929	Kasaragod	KASARAGOD	Hosdurg	Kushavankunnu Bus Stop	SH56	State Highway	12.331424	75.09348	25
2930	Kasaragod	KASARAGOD	Kasaragod	Shree Nagaraja katte Temple.Kasaragod	Bank Road	Other Road	12.504514	74.986959	25
2931	Thiruvananthapuram	THIRUVANANTHAPURAM CITY	Vattiyorkavu	Moonnamodu Bus Stop		Other Road	8.534592	77.001219	25
2932	Thiruvananthapuram	THIRUVANANTHAPURAM RURAL	Venjanmood	Mukkunoor Jen Bus Stop	SH47	State Highway	8.679451	76.902325	25
2933	Kollam	KOLLAM CITY	Chavara Thekkumbhagam	Kottur Junction	NH183A	National Highway	9.013591	76.590472	25
2934	Pathanamthitta	PATHANAMTHITTA	Keezhilampur	MALLAPPALLY CENTRAL JUNCTION	SH9	State Highway	9.445785	76.656055	25
2935	Kottayam	KOTTAYAM	Kuravilangadu	KOZHA BUSSTOP	SH1	State Highway	9.762705	76.566552	25
2936	Kottayam	KOTTAYAM	Erumely	SHRINE OF ST MARY KARIKALLUMUZHI	NH183	National Highway	9.47396	76.84453	25
2937	Idukki	IDUKKI	Adimali	IRUMBUPALAM BRIDGE CHILLITHODU	NH85	National Highway	10.028472	76.878674	25
2938	Ernakulam	ERNAKULAM CITY	Ernakulam Town South	PANAMPILLY NAGAR HIGHER SECOND		Other Road	9.961677	76.295389	25
2939	Ernakulam	ERNAKULAM RURAL	Kuruppampady	Puluvazhy	SH1	State Highway	10.088094	76.499612	25
2940	Ernakulam	ERNAKULAM RURAL	Chengamanadu	LP SCHOOL BUSSTOP CHALAKKA		Other Road	10.154904	76.277514	25
2941	Thirissur	THIRISSUR CITY	Pavarratty	SREE RAMA SWAMY TEMPLE POOVAT		Other Road	10.558956	76.110421	25
2942	Kozhikode	KOZHIKODE RURAL	Meppayur	SALAFI MASJID KURIDIMUKKU		Other Road	11.507832	75.725055	25
2943	Thiruvananthapuram	THIRUVANANTHAPURAM CITY	Poojappura	PANGODU MILITARY HOSPITAL THIRU		Other Road	8.502891	76.984468	25
2944	Thiruvananthapuram	THIRUVANANTHAPURAM RURAL	Attingal	GOVERNMENT TALUK HOSPITAL VALN	SH47	State Highway	8.687116	76.830099	25
2945	Thiruvananthapuram	THIRUVANANTHAPURAM RURAL	Chirayinkil	SARKARA JUNCTION		Other Road	8.654291	76.788181	25
2946	Alappuzha	ALAPPUZHA	Poochakkal	THIRICHATTUKULAM BUSSTOP		Other Road	9.833828	76.333821	25
2947	Alappuzha	ALAPPUZHA	Mannachery	Kavunkal	SH40	State Highway	9.558591	76.351743	25
2948	Kottayam	KOTTAYAM	Marangattupally	THE MATMATON BUSSTOP		Other Road	9.874543	76.617803	25
2949	Kottayam	KOTTAYAM	Ettumanoor	ST ANTONY'S SHRINE CHERUVANDOO		Other Road	9.657395	76.561436	25
2950	Malappuram	MALAPPURAM	Tirur	THALAKKADATHUR BRIDGE	SH71	State Highway	10.933598	75.934768	25
2951	Thiruvananthapuram	THIRUVANANTHAPURAM RURAL	Venjanmood	Velavoor Near Beverage		Other Road	8.650899	76.906041	25
2952	Pathanamthitta	PATHANAMTHITTA	Pulikeezhu	KADAPRA JUNCTION	SH6	State Highway	9.339687	76.533803	25
2953	Alappuzha	ALAPPUZHA	Chengannur	Parakkal Junction	NH183	National Highway	9.281458	76.654756	25
2954	Palakkad	PALAKKAD	Chalissery	Arangottukara		Other Road	10.760445	76.200066	25
2955	Kozhikode	PALAKKAD RURAL	Pargayal	SH27		National Highway	10.558956	75.512729	25
2956	Ernakulam	ERNAKULAM RURAL	Vadakkakara	PATTANAM BUSSTOP	NH66	National Highway	10.157665	76.212539	25
2957	Ernakulam	ERNAKULAM RURAL	Oonnuakal	Millupady Junction	NH85	National Highway	10.058787	76.677878	25
2958	Palakkad	PALAKKAD	Ottapalam	SALAFI MASJID KOTHAKURSSI		Other Road	10.80995	76.338273	25
2959	Thiruvananthapuram	THIRUVANANTHAPURAM RURAL	Attingal	NAALU MUKKUJ JUNCTION		Other Road	8.693072	76.809007	25
2960	Kannur	KANNUR	Edakkad	ASTER MIMS, KANNUR	NH66	National Highway	11.840636	75.428764	25
2961	Kannur	KANNUR	Kelakam	Kottiyoor road		Other Road	11.89526	75.80753	25
2962	Palakkad	Palakkad Town South	SB1 BUSSTOP KENATHUPARAMBU		State Highway	10.765973	76.654804	25	
2963	Kannur	KANNUR	Kannur Town	PALAKKAD SWAMI MUTT,KAKKAD ROAD		Other Road	11.878286	75.378128	25
2964	Thiruvananthapuram	THIRUVANANTHAPURAM CITY	Kazhakkuttom	SREE UJJAYINI MAHA KALI AMMAN TEN		Other Road	8.572736	76.866707	25
2965	Ernakulam	ERNAKULAM RURAL	Edathala	KMEA STREET BUSSTOP, MOCHAMKU		Other Road	10.051429	76.381504	25
2966	Kannur	KANNUR	Edakkad	MASJID, KADACHIRA	SH38	State Highway	11.833857	75.453091	25
2967	Kannur	KANNUR	Kannur Traffic	Tazhe Chova busstop	NH66	National Highway	11.864476	75.408808	25
2968	Alappuzha	ALAPPUZHA	Kareelakulangara	Choondupalakka Junction		Other Road	9.251257	76.489024	25
2969	Kollam	KOLLAM RURAL	Punalur PS	Karavallu	SH48	State Highway	9.589831	76.924738	25
2970	Kannur	KANNUR	Taliparamba	Manna Bus stop	SH2	State Highway	12.04179	75.367923	24
2971	Kollam	KOLLAM CITY	Kilkollur PS	KANICHIKULANGARA TEMPLE		Other Road	9.629277	76.313386	24
2972	Kollam	KOLLAM CITY	Ochira PS	AYIRAMTHENGU BRIDGE		Other Road	9.114689	76.475163	24
2973	Kollam	KOLLAM CITY	Kilkollur PS	THUNDATHIL SREEKRISHNA SWAMI TE		Other Road	8.880708	76.630686	24
2974	Kollam	KOLLAM CITY	Karunagappally PS	PUTHURKKAD JUNCTION BUS STOP		Other Road	9.074461	76.557446	24
2975	Kollam	KOLLAM CITY	Kollam East PS	MT GIRLS HIGH SCHOOL KOTTARAKKA	NH744	National Highway	9.005593	76.777037	24
2976	Kollam	KOLLAM CITY	Chavara PS	PANMANA BUSSTOP	NH66	National Highway	9.068308	76.524738	24
2977	Kollam	KOLLAM RURAL	Ercoor PS	Yeror Junction	SH59	State Highway	9.326033	76.364811	24
2978	Thiruvananthapuram	THIRUVANANTHAPURAM CITY	Sreekaryam	COLLEGE OF ENGINEERING TRIVANDR		Other Road	8.546914	76.905619	24
2979	Thiruvananthapuram	THIRUVANANTHAPURAM CITY	Poojappura	KAMALESHWARAM MARKAZ		Other Road	8.467052	76.948241	24
2980	Thiruvananthapuram	THIRUVANANTHAPURAM CITY	Poojappura	DECENT JUNCTION		Other Road	8.488103	76.979536	24
2981	Wayanad	WAYANAD	Meenangadi	MEENANGADI BUS STAND	NH766	National Highway	11.658659	76.16114	24
2982	Ernakulam	ERNAKULAM CITY	Kadavanthra	Chettichira, Ponnumuri		Other Road	9.937173	76.308546	24
2983	Pathanamthitta	PATHANAMTHITTA	Konni	MEENADICT MALANKARA CATHOLIC		Other Road	8.527344	76.68946	24
2984	Pathanamthitta	PATHANAMTHITTA	Adoor	EZHAMKULAM BUS STOP	SH5	State Highway	9.144835	76.769846	24
2985	Pathanamthitta	PATHANAMTHITTA	Kopuram	KUNNAMTHANAM JUNCTION		Other Road	9.435063	76.609765	24
2986	Pathanamthitta	PATHANAMTHITTA	Thiruvalla	ST GREGORIOUS SHRINE ERAVIPERO	NH7	National Highway	9.381589	76.627726	24
2987	Pathanamthitta	PATHANAMTHITTA	Kodumom	CHADANAPALLI BUS STOP		Other Road	9.211076	76.765022	24
2988	Kottayam	KOTTAYAM	Thalayolaparambu	PALLIKKAVALLA JUNCTION	SH15	State Highway	9.784772	76.450013	24
2989	Thiruvananthapuram	THIRUVANANTHAPURAM CITY	Kazhakkuttom	NUANDOOR KONAM JUNCTION		Other Road	8.583782	76.919077	24
2990	Thiruvananthapuram	THIRUVANANTHAPURAM CITY	Vizhinjam	CHAPARRATHI JUNCTION		Other Road	8.358981	77.026312	24
2991	Thiruvananthapuram	THIRUVANANTHAPURAM CITY	City Traffic	PATTHYA AYURVEDA HOSPITAL BAPULI		Other Road	8.539273	76.524738	24
2992	Thiruvananthapuram	THIRUVANANTHAPURAM RURAL	Kattakkada	ST ANTONY'S SHRINE KATTAKODE		Other Road	8.514174	77.074312	24
2993	Thiruvananthapuram	THIRUVANANTHAPURAM RURAL	Ayiroor	Palayamkunnu	SH64	State Highway	8.7796	76.7433	24
2994	Thiruvananthapuram	THIRUVANANTHAPURAM RURAL	Pangode	Bharathanoor		Other Road	8.763813	76.982655	24
2995	Kollam	KOLLAM CITY	Karunagappally PS	Gurumanthiram Junction		Other Road	9.049641	76.531241	24
2996	Kollam	KOLLAM CITY	Karunagappally PS	Veluthamanal junction bus stop		Other Road	9.070034	76.554609	24
2997	Alappuzha	ALAPPUZHA	Mannar	Store junction	SH6	State Highway	9.311564	76.504138	24
2998	Kottayam	KOTTAYAM	Vellor	Changanamada Bhadrakal temple		Other Road	9.8282	76.4595	24
2999	Ernakulam	ERNAKULAM RURAL	Edathala	Chunanganvely bus stop	SH16	State Highway	10.085058	76.382547	24
3000	Thirissur	THIRISSUR RURAL	Mathilakam	Pori bazar bus stop	NH66	National Highway	10.258646	76.183645	24
3001	Malappuram	MALAPPURAM	Perinthalmanna	Perinthalmanna Jubilee Junction	NH966	National Highway	10.975231	76.214098	24
3002	Malappuram	MALAPPURAM	Kottakkal	Arya Vaidhya Sala Museum Kottakkal	SH71	State Highway	11.000068	76.000405	24
3003	Malappuram	MALAPPURAM	Perumpadappu	Puthupally Bus stop	SH82	State Highway	10.70172	75.984129	24
3004	Kozhikode	KOZHIKODE CITY	Traffic City	Alappuzha Bridge	NH66	National Highway	11.26559	75.98497	24
3005	Kozhikode	KOZHIKODE CITY	Traffic City	Koyilandy		Other Road	10.672139	75.777382	24
3006	Kozhikode	KOZHIKODE CITY	Traffic City	MIMS Bus stop	SH28	State Highway	11.246028	75.798284	24
3007	Kannur	KANNUR	Kannur Traffic	Kannur new bus terminal		Other Road	11.867263	75.371642	24
3008	Kollam	KOLLAM RURAL	Puthoor PS	Pangode Junction		Other Road	9.053981	76.699462	24
3009	Alappuzha	ALAPPUZHA	Kareelakulangara	Kathavallakudi Bhuvaneshwari Temple Theva		Other Road	9.412624	76.410027	24
3010	Alappuzha	ALAPPUZHA	Mannachery	GHSS Mannachery	SH40	State Highway	9.575497	76.348618	24
3011	Ernakulam	ERNAKULAM CITY	Traffic East PS	Makalany Junction		Other Road	9.96296	76.357758	24
3012	Ernakulam	ERNAKULAM CITY	Traffic West PS	St Louis Chapel Bus stop		Other Road	9.902873	76.353967	24
3013	Ernakulam	ERNAKULAM RURAL	Aluva	Bank Junction	NH16	National Highway	10.11931	76.522724	24
3014	Ernakulam	ERNAKULAM RURAL	Edathala	Manalimukku Busstop		Other Road	10.060672	76.362423	24
3015	Thirissur	THIRISSUR CITY	Pavarratty	San Jose Parish Hospital Pavarratty		Other Road	10.563116	76.064658	24
3016	Thirissur	THIRISSUR RURAL	Alor	Kombod Mosque		Other Road	10.315655	76.276749	24
3017	Palakkad	PALAKKAD	Mannarkkad Traffic PS	Gmip school thenkara manaladi		Other Road	11.004999	76.476709	24
3018	Malappuram	MALAPPURAM	Wandoor	Vaniyambalam Bus Stand		Other Road	11.189105	76.26124	24
3019	Kozhikode	KOZHIKODE RURAL	Baluserry	Baluserry junction	SH4	State Highway	11.447011	75.82836	24
3020	Kozhikode	KOZHIKODE RURAL	Chompala	AZHIVUR	NH17	National Highway	11.696784	75.542169	24
3021	Kannur	KANNUR	Taliparamba	Taliparamba Busstand	SH36	State Highway	12.044357	75.35909	24
3022	Kollam	KOLLAM RURAL	Kottarakkara PS	Bus Stop- Mercy Junction	SH1	State Highway	9.864213	76.83417	24
3023	Ernakulam	ERNAKULAM RURAL	Thadhyttaparambu	Chembarakky junction	SH16	State Highway	10.088293	76.426145	24
3024	Ernakulam	ERNAKULAM RURAL	Munambam	Pallippuram Government Hospital Junction	SH63	State Highway	10.168809	76.180461	24
3025	Thirissur	THIRISSUR CITY	Pavarratty	Pallippuram busstop	SH63	State Highway	10.556247	76.099873	24
3026	Thirissur	THIRISSUR CITY	Kunnamkulam	Pannithadam Center Masjid	SH50	State Highway	10.672139	76.112966	24
3027	Thirissur	THIRISSUR RURAL	Pudukkad	Hospital Bus Stop Mapranam		Other Road	10.398847	76.249386	24
3028	Thirissur	THIRISSUR RURAL	Kodungalur	Ashoka Theatre Busstop, Kunnumpuram	SH51	State Highway	10.222352	76.200683	24
3029	Thirissur	THIRISSUR RURAL	Mala	Melodora Shoppam Padl Busstop		Other Road	10.231695	76.308144	24
3030	Thirissur	THIRISSUR RURAL	Injalakkuda	Mapranam Hospital Busstop	SH22	State Highway	10.378598	76.219863	24
3031	Kannur	KANNUR	Kannur Traffic	Pallikunnu Government Higher Secondary	NH66	National Highway	11.898907	75.368439	24
3032	Alappuzha	ALAPPUZHA	Traffic Alappuzha	Vikasana junction	SH66	State Highway	9.518803	76.318985	24
3033	Kozhikode	KOZHIKODE CITY	Traffic City	Azhathrikovil Sree Mahavisnu Goshala Temple		Other Road	11.369093	77.018678	24
3034	Thiruvananthapuram	THIRUVANANTHAPURAM CITY	Kazhakkuttom	Pallithura Velankanni Shrine		Other Road	8.54758	76.857253	24
3035	Thiruvananthapuram	THIRUVANANTHAPURAM CITY	Vizhinjam	Sree Bhadrakali Devi Temple Kuzhivarmala		Other Road	8.39096	77.023214	24
3036	Thiruvananthapuram	THIRUVANANTHAPURAM CITY	City Traffic	Pappanamcode (Near Estate)		Other Road	8.469264	76.991636	24
3037	Thiruvananthapuram	THIRUVANANTHAPURAM CITY	Pathanamthitta	Paruthippara Bus Stop	SH1	State Highway	8.533634	76.941491	24
3038	Pathanamthitta	PATHANAMTHITTA	Thazhooorkadavu Road Bus Stop	SH7		State Highway	9.259042	76.785823	24
3039	Alappuzha	ALAPPUZHA	Alappuzha North	Dutch square junction,see view ward		Other Road	9.497517	76.324416	24
3040	Kottayam	KOTTAYAM	Kuravilangadu	Pakelomation Thiruvad Church		Other Road	9.743337	76.619678	24
3041	Kottayam	KOTTAYAM	Gand						



Sl No.	District	Police District	Name of Police Station	Place of Occurrence	Name of Road	Type of Road	Latitude	Longitude	Crash Severity Index
3059	Idukki	IDUKKI	Kumali	Church of God, Kumily	SH19	State Highway	9.61291	77.16099	24
3060	Idukki	IDUKKI	Peruvanthanam	35th Mile	NH183	National Highway	9.538172	76.900853	24
3061	Ernakulam	ERNAKULAM RURAL	North Parur	Kadavalthuruthi/Vaniyakkad Junction busto	SH27	Other Road	10.135703	76.249361	24
3062	Thirissur	THIRISSUR CITY	Guruvayoor	Koonamocchi Bus Stop	SH49	State Highway	10.614282	76.08761	24
3063	Thirissur	THIRISSUR CITY	Ollur	Christhuraj unit, Puthur	Other Road	Other Road	10.48521	76.281316	24
3064	Thirissur	THIRISSUR CITY	Thiruvur Town West	Chettupuzha	SH75	State Highway	10.512974	76.174894	24
3065	Palakkad	PALAKKAD	Pudunagar	Palakkad Mokku Classic Junction Bus Stop	SH27	State Highway	10.687958	76.660164	24
3066	Malappuram	MALAPPURAM	Tirur	Vadakkil Angadi Masjid	SH27	Other Road	10.88614	75.50086	24
3067	Kozhikode	KOZHIKODE CITY	Nadakkave	Malabar Hospital, Palattuhazham	SH29	State Highway	11.281831	75.788026	24
3068	Thiruvananthapuram	THIRUVANANTHAPURAM CITY	Perorkada	Vayalikkada Junction	Other Road	Other Road	8.53241	76.953838	24
3069	Thiruvananthapuram	THIRUVANANTHAPURAM CITY	Perorkada	Iron Bridge Perorkada	SH45/SH2	State Highway	8.545437	76.97311	24
3070	Thiruvananthapuram	THIRUVANANTHAPURAM RURAL	Kattakkada	Pankajakasthan Medical College,Killy	Other Road	Other Road	8.502326	77.07125	24
3071	Thiruvananthapuram	THIRUVANANTHAPURAM RURAL	Anchuthengu	Anjuthengu junction	Varkala-Anchuthengu-Kadakkavoor-Chirayinkeezh	Other Road	8.672313	76.757059	24
3072	Thiruvananthapuram	THIRUVANANTHAPURAM RURAL	Parassala	Dhanuvachapuram ITI Bus Stand	Other Road	Other Road	8.395419	77.134285	24
3073	Thiruvananthapuram	THIRUVANANTHAPURAM RURAL	Nedumangad	Narichhode Sree Madan Thampuram Temp	Other Road	Other Road	8.621107	77.008517	24
3074	Thiruvananthapuram	THIRUVANANTHAPURAM RURAL	Neyyattinkara	Thozhikkal bus stop	Neyyattinkara Kattakkada Rd	Other Road	8.418127	77.079846	24
3075	Kollam	KOLLAM RURAL	Kottarakkara PS	Kizhakketheruvu Bus Stop	NH744	National Highway	9.007654	76.807158	24
3076	Pathanamthitta	PATHANAMTHITTA	Aranmula	T B Junction Bus Stop	SH7	State Highway	9.332638	76.709223	24
3077	Alappuzha	ALAPPUZHA	Thrikunnapuzha	Karthikapally junction	Other Road	Other Road	9.260265	76.449668	24
3078	Kottayam	KOTTAYAM	Manimala	Manimala Bus Stand	Karukachal Manimala Road	Other Road	9.493703	76.749026	24
3079	Kottayam	KOTTAYAM	Kuravilangadu	Kanakkary Junction	SH15	State Highway	9.701754	76.547431	24
3080	Ernakulam	ERNAKULAM CITY	Infogark	Edachira Junction	Other Road	Other Road	10.015629	76.370836	24
3081	Ernakulam	ERNAKULAM CITY	Elamakkara	Madan Junction	Edappally Raghavan Pillai Road	Other Road	10.019978	76.30034	24
3082	Ernakulam	ERNAKULAM RURAL	Perumbavoor	Manjapetty busstop	Aluva - Munnar Rd	Other Road	10.118925	76.43368	24
3083	Thirissur	THIRISSUR CITY	Nedupuzha	Vadookara Gate Bus Stop	Vadookara Rd	Other Road	10.501003	76.205487	24
3084	Thirissur	THIRISSUR RURAL	Vadanappally	Engaloor M Hospital busstop	NH66	National Highway	10.507118	76.059316	24
3085	Thirissur	THIRISSUR RURAL	Mala	Government Hospital Mala busstop	Annamanada - Mala Pallipuram Road	Other Road	10.240465	76.274295	24
3086	Malappuram	MALAPPURAM	Changaramkulam	Thadipadi	SH69	State Highway	10.733063	76.044519	24
3087	Thiruvananthapuram	THIRUVANANTHAPURAM RURAL	Kuthencode	Thuvavanda	Sreekrishnan - Pothencode Rd	Other Road	8.689821	76.398568	24
3088	Thiruvananthapuram	THIRUVANANTHAPURAM RURAL	Kilmanoor	Kuzhiva Subramanya Temple	SH23	Other Road	8.732521	76.8925	24
3089	Thiruvananthapuram	THIRUVANANTHAPURAM RURAL	Vellarada	CHC Annapara	Parassala Vellarada Road	Other Road	8.450503	77.194838	24
3090	Pathanamthitta	PATHANAMTHITTA	Ranny	Marthoma Medical Mission Centre Angady	Ranni Bypass Rd, Angadi	Other Road	9.384574	76.781138	24
3091	Alappuzha	ALAPPUZHA	Mannar	Parumala Junction Bus Stop	SH6	State Highway	9.325751	76.531883	24
3092	Kottayam	KOTTAYAM	Vaikom	Kattikunnu Busstop	SH15	State Highway	9.832056	76.39077	24
3093	Kottayam	KOTTAYAM	Changanachery	Manakkachira Boat Jetty	SH11	State Highway	9.433498	76.535152	24
3094	Ernakulam	ERNAKULAM RURAL	Kallady	Penyar Busstop	SH1	State Highway	10.173758	76.316828	24
3095	Thirissur	THIRISSUR CITY	Peechi	Prattikad Junction	NH544	National Highway	10.556027	76.328161	24
3096	Thirissur	THIRISSUR RURAL	Mala	Valiyarambun junction	Annamanada - Mala Pallipuram Rd	Other Road	10.231204	76.284812	24
3097	Thirissur	THIRISSUR RURAL	Mathilakam	Inupatharam Kalu busstop	NH66	National Highway	10.252719	76.186015	24
3098	Kozhikode	KOZHIKODE CITY	Cheyyar	College junction	Other Road	Other Road	11.299486	75.80285	24
3099	Kozhikode	KOZHIKODE RURAL	Chompala	Masjidul Hudha Kelubazar , Madappally	NH66	National Highway	11.64914	75.56426	24
3100	Thiruvananthapuram	THIRUVANANTHAPURAM CITY	Perorkada	Pipinmoodu junction	Sasthamangalam - Perorkada Rd, Pipinmoodu	Other Road	8.51925	76.978222	24
3101	Thiruvananthapuram	THIRUVANANTHAPURAM CITY	Kilmanoor	Chandranaman Amman Temple	Vichinju - Uchakkada Road	Other Road	8.38841	77.012511	24
3102	Kollam	KOLLAM RURAL	Kottarakkara PS	Kottarakara Railway Over Bridge	NH744	National Highway	9.989821	76.765779	24
3103	Kollam	KOLLAM RURAL	Pooypally PS	St Amadeus Malankara Catholic Church,N	Kollam-Ayoor Rd	Other Road	8.902389	76.748167	24
3104	Pathanamthitta	PATHANAMTHITTA	Thiruvalla	Meenthakkara Sree Dharma Sastha Tem	SH7	State Highway	9.383	76.591879	24
3105	Alappuzha	ALAPPUZHA	Thrikunnapuzha	Arattupuzha Bus Stand	Arattupuzha - Thrikunnapuzha Rd	Other Road	9.216656	76.426756	24
3106	Idukki	IDUKKI	Kattappana	Cooperative Hospital Kattappana	SH33/SH41/SH43	State Highway	9.755894	77.118422	24
3107	Thirissur	THIRISSUR CITY	Medical College PS	Mulanunkunthakur Bus Stop	SH22	State Highway	10.595965	76.209515	24
3108	Thirissur	THIRISSUR RURAL	Mala	Meladour Church busstop	Annamanada - Mala Pallipuram Rd	Other Road	10.449529	76.316828	24
3109	Malappuram	MALAPPURAM	Malappuram	Malappuram Bus Stand	Other Road	Other Road	10.449529	76.316828	24
3110	Kozhikode	KOZHIKODE RURAL	Baluserry	Unnikulam Panchayath Bus Stop	SH34	State Highway	11.443167	75.878894	24
3111	Kozhikode	KOZHIKODE RURAL	Payyoli	Kizhur Bus Stop	Payyoli - Cherandathur Rd, Kizhur	Other Road	11.521892	75.833053	24
3112	Thiruvananthapuram	THIRUVANANTHAPURAM RURAL	Mangalapuram	Town Masjid Kaniyapuram	Other Road	Other Road	8.588704	76.854677	24
3113	Alappuzha	ALAPPUZHA	Alappuzha North	Malikamukku junction	NH66	National Highway	9.503568	76.321132	24
3114	Ernakulam	ERNAKULAM CITY	Elamakkara	Punakkal junction	Edappally Raghavan Pillai Rd	Other Road	10.019062	76.289844	24
3115	Ernakulam	ERNAKULAM RURAL	Aluva	S.P Office	SH16	State Highway	10.000881	76.32074	24
3116	Thirissur	THIRISSUR CITY	Peramangalam	Vyaseesdam Bus Stop	Parangur - Amala Nagar Rd	Other Road	10.562761	76.159195	24
3117	Wayanad	WAYANAD	Kalpetta	By Pass Junction Bus Stop	NH766	National Highway	11.600299	76.082197	24
3118	Wayanad	WAYANAD	Pulpally	Anaswara junction	Pulpali Mullenkolly road	Other Road	11.792183	76.156629	24
3119	Thiruvananthapuram	THIRUVANANTHAPURAM RURAL	Kattakkada	Killy Nooral Islam Juma Masjid	Thiruvananthapuram - Neyyar Dam Rd, Killy,	Other Road	8.497018	77.064292	24
3120	Thiruvananthapuram	THIRUVANANTHAPURAM RURAL	Neyyattinkara	Alampotta Bus Stop	Neyyattinkara Kattakkada Rd	Other Road	8.243739	77.07759	24
3121	Malappuram	MALAPPURAM	Manjeri	Thurakkal	Thurakkal Baputy Bypass Rd	Other Road	11.111306	76.115841	24
3122	Idukki	IDUKKI	Thodupuzha	Aranya Hospital busstop	Other Road	Other Road	9.902436	76.711906	24
3123	Thiruvananthapuram	THIRUVANANTHAPURAM RURAL	Kallambalam	Pharmacy Junction	NH66	National Highway	8.791883	76.770431	24
3124	Thirissur	THIRISSUR RURAL	Injalakkuda	Pattamali junction	Koodalmanikyan Temple Rd	Other Road	10.347116	76.206455	24
3125	Malappuram	MALAPPURAM	Kadampuzha	Poovanchina Juma Masjid	NH66	National Highway	10.952597	76.006361	24
3126	Thirissur	THIRISSUR CITY	Kunnamkulam	Thuvanoor Bus Stop	SH69	State Highway	10.619757	76.113505	24
3127	Pathanamthitta	PATHANAMTHITTA	Adoor	Lourd Matha Cathalic Church Choorakode	Adoor Mannady Rd	Other Road	9.116761	76.73236	24
3128	Kottayam	KOTTAYAM	Pala	St. Jude Shrine, Marrottychodu	Mutholy - Kodungoor Rd	Other Road	9.69743	76.657592	24
3129	Alappuzha	ALAPPUZHA	Nooranadu	Parayankulam Bus Stop	SH5	State Highway	9.17535	76.616743	24
3130	Thiruvananthapuram	THIRUVANANTHAPURAM RURAL	Vattappadi	Mukkamalampadu Bus Stop	SH47	State Highway	8.543425	76.34196	24
3131	Kottayam	KOTTAYAM	Pampady	Ilivalay Bus Stop	NH183	National Highway	9.586477	76.595329	24
3132	Ernakulam	ERNAKULAM RURAL	Vazhukulam	Seethapadi Bus Stop	SH8	State Highway	9.938412	76.651552	24
3133	Thiruvananthapuram	THIRUVANANTHAPURAM RURAL	Nedumangad	Kollamkavu Bus Stop	SH45/SH2	State Highway	8.619431	76.998444	24
3134	Thiruvananthapuram	THIRUVANANTHAPURAM RURAL	Venjarammood	Koppam Bus Stop	SH1	State Highway	8.644153	76.928445	24
3135	Kottayam	KOTTAYAM	Kottayam East	Rubber Board Junction	SH9	State Highway	9.565996	76.56872	24
3136	Malappuram	MALAPPURAM	Thirurangudi	Thirurangudi	SH65	State Highway	11.042902	75.927436	24
3137	Kozhikode	KOZHIKODE CITY	Kalliat	OK Venu Memorial Bus Stop	SH28	State Highway	11.194075	75.22327	24
3138	Kollam	KOLLAM CITY	Ochira PS	Azhakkal Harbour Bus Stop	Azhakkal Rd	Other Road	9.132329	76.465013	24
3139	Kannur	KANNUR	Kuthuparamba	Thazhe Kayalode Bus Stop	SH38	State Highway	11.823913	75.514813	23
3140	Palakkad	PALAKKAD	Manarkkad Traffic PS	Pothozhikavu Rd Junction, Mannarkadu	NH966	National Highway	10.988231	76.445746	23
3141	Palakkad	PALAKKAD	Pattambi	Vandumthara Bus Stop	Koppam Cheruplassery Rd	Other Road	10.862311	76.223353	23
3142	Palakkad	PALAKKAD	Pudunagar	Peruvambur Junction	Mannathukavu - Peruvambra Rd	Other Road	10.698516	76.687912	23
3143	Malappuram	MALAPPURAM	Kadathanor PS	Masjid Abubaker Siddique,Pandalur Rd	SH73	Other Road	10.682722	76.217026	23
3144	Kollam	KOLLAM CITY	Chathanoor PS	Vedichikkala junction	Kollam-Ayoor Rd, Adichanalloor	Other Road	8.890765	76.763639	23
3145	Thiruvananthapuram	THIRUVANANTHAPURAM CITY	Kazhakkuttom	Kottayakkavu Sri Dharma Shastha Temple	Other Road	Other Road	8.584558	76.869457	23
3146	Thiruvananthapuram	THIRUVANANTHAPURAM CITY	Poojappura	Chengalur junction	Poojappura Main Rd	Other Road	8.494401	76.97628	23
3147	Thiruvananthapuram	THIRUVANANTHAPURAM RURAL	Parassala	St Mary's Church, Koliyali	NH66	National Highway	8.385278	77.115646	23
3148	Kollam	KOLLAM RURAL	Kottarakkara PS	Nadamel junction	Ezhukone - Nedumankavu Rd	Other Road	9.96689	76.72458	23
3149	Ernakulam	ERNAKULAM RURAL	Muvattupuzha	Hostel Junction	State Highway	State Highway	9.974388	76.596834	23
3150	Thirissur	THIRISSUR CITY	Peechi	Inumbupalam Bridge, Kuthiran	NH544	National Highway	10.574061	76.385853	23
3151	Thirissur	THIRISSUR CITY	Nedupuzha	Anakkali Junction Bus Stop	Edappally - Manni Rd	Other Road	10.470258	76.34832	23
3152	Thirissur	THIRISSUR RURAL	Mala	Pallipuram Busstop	SH51	State Highway	10.228276	76.255307	23
3153	Palakkad	PALAKKAD	Shornur	26th Mile Arani	SH62	State Highway	10.775408	76.294701	23
3154	Palakkad	PALAKKAD	Pattambi	GUP school vilayur	GUP School road, Vilayur	Other Road	10.897737	76.186881	23
3155	Malappuram	MALAPPURAM	Tirur	Chennara Bus Stop	Alathiyoor-Purathur Rd	Other Road	10.843007	75.919116	23
3156	Wayanad	WAYANAD	Kambalakkad	Pallimukku Bus Stop	NH766	National Highway	11.687138	76.079333	23
3157	Kannur	KANNUR	Taliparamba	Nadukani	SH30	State Highway	12.11623	75.415355	23
3158	Kannur	KANNUR	Taliparamba	Kuppam Bus Stop	NH66	National Highway	12.048173	75.34832	23
3159	Thiruvananthapuram	THIRUVANANTHAPURAM CITY	City Traffic	Chacka Sree Balasubrahmanya Swami Ma	NH66	National Highway	8.498256	76.916293	23
3160	Kollam	KOLLAM RURAL	Thermala PS	Edamon 34 junction	NH744	National Highway	8.994901	76.994521	23
3161	Alappuzha	ALAPPUZHA	Haripad	Nedumthara Bridge	Other Road	Other Road	9.280234	76.472219	23
3162	Alappuzha	ALAPPUZHA	Chengannur	Champakulam Bridge	Mancomp - Champakulam Road	Other Road	9.407594	76.412239	23
3163	Kottayam	KOTTAYAM	Kottayam East	Kathhepalam Old Bridge	SH9	State Highway	9.542351	76.584283	23
3164	Idukki	IDUKKI	Vandiperiyar	Vandiperiyar Bridge	NH183	National Highway	9.571454	77.068972	23
3165	Ernakulam	ERNAKULAM RURAL	Aluva	St. Mary's Jacobite Syrian Church,Aluva	Aluva - Paravoor Road	Other Road	10.122794	76.335111	23
3166	Thirissur	THIRISSUR RURAL	Injalakkuda	Philadelphie Church, Surabhi nagar	SH22	State Highway	10.368526	76.219454	23
3167	Palakkad	PALAKKAD	Vadakkenchery	Azhikulangara bhagavathy temple	SH19	State Highway	10.593536	76.521602	23
3168	Malappuram	MALAPPURAM	Thirurangudi	Kolapuram Junction	NH66	National Highway	11.05881	75.936163	23
3169	Malappuram	MALAPPURAM	Thirurangudi	Town Masjid,Kachadi	NH66	National Highway	11.026922	75.946492	23
3170	Kannur	KANNUR	Valappattanam	Kallada Thodu Bus Stop	Alavil - Azhikode Rd	Other Road	11.9012	75.347166	23
3171	Thiruvananthapuram	THIRUVANANTHAPURAM CITY	City Traffic	Chacka Bridge	NH66	National Highway	8.495257	76.919708	23
3172	Thiruvananthapuram	THIRUVANANTHAPURAM CITY	Parassala	Mirimala Hospital,Veil Sanghumugham Roa	Veil Sanghumugham Road	Other Road	8.408212	76.804594	23
3173	Ernakulam	ERNAKULAM CITY	Traffic West PS	Vat Bus Stop	Aror - Thoppumpady Road	Other Road	9.901405	76.295181	23
3174	Thirissur	THIRISSUR CITY	Peechi	Kuthiran Tunnel 2 Thirissur	NH544	National Highway	10.572893	76.378358	23
3175	Thirissur	THIRISSUR CITY	Vadakkekkad	Kombathayil Padil Bus Stop	SH62	State Highway	10.651055	76.008479	23
3176	Malappuram	MALAPP							



Sl No.	District	Police District	Name of Police Station	Place of Occurrence	Name of Road	Type of Road	Latitude	Longitude	Crash Severity Index
3198	Thiruvananthapuram	THIRUVANANTHAPURAM RURAL	Malayinkil	Panamcode Bridge	Pappanamcode Malayinkeezhu Rd	Other Road	8.469792	77.004346	23
3199	Pathanamthitta	PATHANAMTHITTA	Enathu (old Kakkad)	Veluthampal Dam Archaeological Museum	Kottarakara - Mannady Rd	Other Road	9.088391	76.737646	23
3200	Alappuzha	ALAPPUZHA	Kuthiahode PS	Nalukulaghar, busstop	Thuravoor - Kumbalang Rd	Other Road	9.781223	76.304529	23
3201	Ernakulam	ERNAKULAM CITY	Kannamali	Chaluparam busstop	SH66	State Highway	9.865364	76.267608	23
3202	Ernakulam	ERNAKULAM RURAL	Piravom	Pazhoor busstop	Arakkunnam - Piravom Rd	Other Road	9.88399	76.472913	23
3203	Ernakulam	ERNAKULAM RURAL	Kalady	Sreemoolanagaram/Kinar busstop	Kalady - Aluva Rd	Other Road	10.133966	76.402365	23
3204	Palakkad	PALAKKAD	Kasaba	Erancheri Juma Masjid	SH52	State Highway	10.758708	76.757262	23
3205	Malappuram	MALAPPURAM	Thiruvallur	Nalukulaghar, busstop	NH66	National Highway	11.070206	75.91254	23
3206	Kozhikode	KOZHIKODE RURAL	Koduvely	Puthoor Bus Stop	SH68	State Highway	11.36778	75.925282	23
3207	Kannur	KANNUR	Chocky	Pettipalam Bus Stop	Keezhmadam - Menapram Rd	Other Road	11.72052	75.568911	23
3208	Kannur	KANNUR	Taliparamba	Andikkalam	SH30	State Highway	12.060556	75.376622	23
3209	Pathanamthitta	PATHANAMTHITTA	Adoor	Potharadu Sree Parabrmha Temple	NH183A	National Highway	9.186924	76.744706	23
3210	Alappuzha	ALAPPUZHA	Ramankari	Koravalva	SH11	State Highway	9.418094	76.486773	23
3211	Kottayam	KOTTAYAM	Thidanaad	Pinnakkaniadu	SH44	State Highway	9.630309	76.776444	23
3212	Thiruv	THIRISSUR RURAL	Irinjilakkuda	Near MAS Theatre, Bypass Road	Other Road	10.350728	76.214303	23	
3213	Malappuram	MALAPPURAM	Changaramkulam	Ayilakkad Juma Masjid	Naduvattom - Karinkalithani Rd	Other Road	10.771618	75.987721	23
3214	Malappuram	MALAPPURAM	Kottakkal	Chattipparamba busstop	Kolathur - Malappuram Rd	Other Road	10.999182	76.090033	23
3215	Malappuram	MALAPPURAM	Thiruragadi	Moonyoor Bus Stop	Chemmad-Thalappara Rd	Other Road	11.059044	75.906463	23
3216	Alappuzha	ALAPPUZHA	Kanakakunnu	Paravoor Junction Bus Stop	Kayamkulam - Karthikappally Rd	Other Road	9.182968	76.471951	23
3217	Kottayam	KOTTAYAM	Karukachal	Govt. Higher secondary School Nedumkun	Karukachal Manimala Rd	Other Road	9.507344	76.662049	23
3218	Palakkad	PALAKKAD	Kottipale	Mananthu Bagavathy Temple	Pudunagarang Kollengode Rd	Other Road	10.538166	76.693176	23
3219	Kozhikode	KOZHIKODE RURAL	Thamarassery	Pudupadi Panchayath Bazar Bus Stop	NH766	National Highway	11.48071	75.97894	23
3220	Kollam	KOLLAM RURAL	Kundara PS	Mount Carmel School , Nanthirickal	NH744	National Highway	8.953601	76.656629	23
3221	Alappuzha	ALAPPUZHA	Athirinkal	E.K Junction	Cherthala Kanichukulangara Rd	Other Road	9.658532	76.318135	23
3222	Kottayam	KOTTAYAM	Ettumanoor	Peroor Vechoor Kavala Bus Stop	Ettumanoor - Peroor Rd	Other Road	9.64366	76.565635	23
3223	Thiruv	THIRISSUR CITY	Kunnamkulam	Vattamavu	SH69	State Highway	10.719261	76.080252	23
3224	Thiruv	THIRISSUR RURAL	Aloor	Karoor Road busstop	SH51	State Highway	10.297025	76.277702	23
3225	Thiruv	THIRISSUR RURAL	Aloor	Thumboor busstop	Vellangallur - Kombodinjammakkal Rd	Other Road	10.311214	76.259165	23
3226	Thiruv	THIRISSUR RURAL	Irinjilakkuda	Karuvuvur Bungalow busstop	Other Road	10.396581	76.254949	23	
3227	Kozhikode	KOZHIKODE CITY	Kunnamangalam	KSCSTE- CW RDM	Mundikkal Thazham - Peringlam Rd	Other Road	11.28755	75.971503	23
3228	Kozhikode	KOZHIKODE RURAL	Chompala	Ideal Islamic Centre, Azhiyur	NH66	National Highway	11.682164	75.548007	23
3229	Pathanamthitta	PATHANAMTHITTA	Chittar	Seethathodu Bridge	Chittar -Aangamuzhi Rd, Seethathode	Other Road	9.32749	76.9708	23
3230	Thiruvananthapuram	THIRUVANANTHAPURAM RURAL	Venjarammood	Chullalam Bus Stop	Paravoor - Venjarammood Rd	Other Road	8.677459	76.974636	23
3231	Kannur	KANNUR	Panoor	Palakkool Bus Stop	Anoor -Puthoor Rd	Other Road	11.572263	75.597214	23
3232	Thiruvananthapuram	THIRUVANANTHAPURAM RURAL	Nedumangad	Puluppara Junction	Paravoor Nedumangad Road	Other Road	8.615785	77.006353	23
3233	Kottayam	KOTTAYAM	Erumeli	Kundara Junction	Erumeli By pass Road	Other Road	9.98011	76.59812	23
3234	Ernakulam	ERNAKULAM RURAL	Puthenchuz	Queen Mary's Syro- Malabar Catholic Church	NH85	National Highway	9.979678	76.478964	23
3235	Thiruvananthapuram	THIRUVANANTHAPURAM RURAL	Kadimankulam	Puthukirichy Church Bus Stop	Chalakkor Vallakadavu Road	Other Road	8.611155	76.805833	23
3236	Malappuram	MALAPPURAM	Valanchery	Majlis College Bus Stop	SH 73	State Highway	10.906792	76.114132	23
3237	Kottayam	KOTTAYAM	Vaikom	Cherum Chuvadu Busstop	Vaikom - Vechoor Road	Other Road	9.740472	76.401316	22
3238	Alappuzha	ALAPPUZHA	Kayamkulam	Deshathinakom Road Junction	SH 5	State Highway	9.177306	76.529856	22
3239	Wayanad	WAYANAD	Vythiri	Sree Dharmasastha Temple, Vythiri	NH766	National Highway	11.54018	76.03738	22
3240	Idukki	IDUKKI	Thodupuzha	Kolen Junction	SH44	State Highway	9.98011	76.59812	22
3241	Thiruvananthapuram	THIRUVANANTHAPURAM RURAL	Mangalapuram	Navadhar Bus Stop	NH66	National Highway	8.655994	76.840769	22
3242	Pathanamthitta	PATHANAMTHITTA	Ranny	Sharon Fellowship Church,Makkapuzha	SH8	State Highway	9.421529	76.796534	22
3243	Kollam	KOLLAM RURAL	East Kallada PS	Kundara - Chittumala Road Junction	Kollam - Theri Higway	Other Road	9.001748	76.663443	22
3244	Palakkad	PALAKKAD	Palakkad Town South	Althara bus stop	Palakkad Chittur Road	Other Road	10.741969	76.694228	22
3245	Wayanad	WAYANAD	Vellamunda	Kellur Road Junction	Mananthavady Pakramthalam Rd	Other Road	11.750881	76.004087	22
3246	Thiruv	THIRISSUR CITY	Vadakkkekka	Andathode Junction	NH66	National Highway	10.676417	75.969764	22
3247	Thiruvananthapuram	THIRUVANANTHAPURAM CITY	Fort	Mankeezhu Junction	Kazhakkootam - Kovalam Bypass Road	Other Road	8.47659	76.83573	22
3248	Ernakulam	ERNAKULAM RURAL	Perumbavoor	Pallooram West Juma Masjid	Other Road	9.019134	76.458951	22	
3249	Kannur	KANNUR	Kathirur	Kinaravakkal Bus Stop	SH38	State Highway	11.830991	75.542763	22
3250	Kasaragod	KASARAGOD	Melparamba PS	Poinachi Bus Stop	NH66	National Highway	12.463909	75.058096	22
3251	Kottayam	KOTTAYAM	Changanachery	Thuruthy	SH1	State Highway	9.472039	76.528881	22
3252	Kollam	KOLLAM CITY	Mullasserijappally PS	Mullasserij Junction	Vavakkavu-Pavumba Anayadi Road	Other Road	9.105228	76.54927	22
3253	Thiruvananthapuram	THIRUVANANTHAPURAM CITY	Fort	Citu Road Junction	Kattakkal Road	Other Road	8.477143	76.959166	22
3254	Thiruvananthapuram	THIRUVANANTHAPURAM RURAL	Kallambalam	EdavoorKilomam Bus Stop	Kattakkal - Kilimanor Road	Other Road	8.767948	76.988124	22
3255	Thiruvananthapuram	THIRUVANANTHAPURAM CITY	Sreekantham	Manikuzhi Junction	Kattakkal - Kilimanor Road	National Highway	8.633305	76.905836	22
3256	Kozhikode	KOZHIKODE RURAL	Nadapuram	Chettuvattai Bus Stop	Old NH66	State Highway	11.688507	75.61347	22
3257	Alappuzha	ALAPPUZHA	Kareelakulangara	Kadavoorkulam Bus Stop	Thattarambalam - Thrikkunnapuzha Road	Other Road	9.251873	76.508971	22
3258	Pathanamthitta	PATHANAMTHITTA	Adoor	Brethren assembly, vallikunnam	Choonad - Thamarakulam Road	Other Road	9.145597	76.574455	22
3259	Pathanamthitta	PATHANAMTHITTA	Adoor	Puthuval Junction	SH 5	State Highway	9.101792	76.837488	22
3260	Pathanamthitta	PATHANAMTHITTA	Adoor	Chankur Junction Bus Stop	Kumbazha - Konni - Vettor Rd	Other Road	9.240413	76.850942	22
3261	Pathanamthitta	PATHANAMTHITTA	Malayalappuzha	Arakkolloor school junction Bus Stop	Nedathoor Puthoor Road	Other Road	9.078461	76.781348	22
3262	Kottayam	KOTTAYAM	Erattupetta	Erattupetta Private Bus Stand	SH 14	State Highway	9.686109	76.781584	22
3263	Thiruvananthapuram	THIRUVANANTHAPURAM CITY	City Traffic	Kallattumukku Bus stop	Trivandrum-Vizhinjam Road	Other Road	8.462138	76.950263	22
3264	Thiruvananthapuram	THIRUVANANTHAPURAM RURAL	Kattakkada	Government Vocational Higher Secondary	Kattakkada - Kutichal Road	Other Road	8.56554	77.099613	22
3265	Thiruvananthapuram	THIRUVANANTHAPURAM RURAL	Venjarammood	Kalamachal Junction	Kalamachal - Mamood - Ayilam Road	Other Road	8.714766	76.877555	22
3266	Thiruvananthapuram	THIRUVANANTHAPURAM RURAL	Aryanad	Sree nagarukkavu Srikrishnaswami Temple	Nadavikulam Palikkal Road	Other Road	8.801468	76.801451	22
3267	Thiruvananthapuram	THIRUVANANTHAPURAM RURAL	Varkala	Nadayaara Junction Bus Stop	SH64	State Highway	8.759623	76.724373	22
3268	Kollam	KOLLAM CITY	Karunagappally PS	Kesavapuram Sri Krishna temple	Kottakumukku Road	Other Road	9.038636	76.534459	22
3269	Kollam	KOLLAM RURAL	Seethamcotta PS	Cheruvu mile Bus Stop	NH 183A	National Highway	9.020244	76.475861	22
3270	Pathanamthitta	PATHANAMTHITTA	Chittar	Heavenlyeast Church	Vadasseri - Chittar Road	Other Road	9.331058	76.922221	22
3271	Pathanamthitta	PATHANAMTHITTA	Adoor	Sree Bhadra bhagavathi devi	Pannvizha - Chiranickal Rd	Other Road	9.1629	76.7539	22
3272	Alappuzha	ALAPPUZHA	Cherthala	Near Kalathi Temple, Pallipuram	Thiruvannikulam Mahadeva Temple Road	Other Road	9.754966	76.357241	22
3273	Kottayam	KOTTAYAM	Kanjirappally	Vizhikkithodu - Aiyankavala Road Junction	Erumeli - Ponkunnam Road	Other Road	9.514249	76.809366	22
3274	Kottayam	KOTTAYAM	Ponkunnam	Kopprakalam Bus Stop	SH8	State Highway	9.585699	76.741071	22
3275	Ernakulam	ERNAKULAM CITY	Traffic East PS	Jenatha Junction	SH15	State Highway	9.96793	76.312457	22
3276	Ernakulam	ERNAKULAM RURAL	Perumbavoor	Double Post bus stop	SH 14	State Highway	9.149684	76.454979	22
3277	Thiruv	THIRISSUR CITY	Wadakkanchery	Minloor bypass bus stop	SH22	State Highway	10.623405	76.222973	22
3278	Thiruv	THIRISSUR CITY	Olur	Elamthuruthy Bus Stop	Thiruv Mannanangalam Road	Other Road	10.49006	76.261735	22
3279	Thiruv	THIRISSUR CITY	Pavarratty	Peruvallur Rudhiramala, Muthappan Temple	Parappur-Pavarratty Road	Other Road	10.554389	76.095686	22
3280	Thiruv	THIRISSUR RURAL	Irinjilakkuda	Christ College Bus Stop	Christ College Road,Irinjalakkuda	Other Road	10.354061	76.21259	22
3281	Palakkad	PALAKKAD	Kollengode	Government LP School,Manchira	SH 25	State Highway	10.707782	76.759469	22
3282	Malappuram	MALAPPURAM	Nidambu	Pongalloor Juma Masjid	Paravur - Pozhikara Rd	Other Road	11.237823	76.514236	22
3283	Kozhikode	KOZHIKODE CITY	Traffic City	Cherupuzha bridge	Other Road	9.308159	75.902443	22	
3284	Kannur	KANNUR	Pariyaram MC PS	Vilayanzode - Kulapuram Road Junction	NH66	National Highway	12.074736	75.27896	22
3285	Kannur	KANNUR	Kannur Traffic	Kizhuthali Bus Stop	NH66	National Highway	11.857255	75.417255	22
3286	Kasaragod	KASARAGOD	Kasaragod Traffic	Amthalahara Junction	NH66	National Highway	12.507365	74.994164	22
3287	Thiruvananthapuram	THIRUVANANTHAPURAM CITY	City Traffic	Amthalahara Junction	Trivandrum-Vizhinjam Road	Other Road	8.45221	76.952051	22
3288	Thiruvananthapuram	THIRUVANANTHAPURAM RURAL	Maranalloor	Velloorkanam Bus Stop	Vizhinjam - Balarampuram - Kattakkada Road	Other Road	8.462155	77.065814	22
3289	Kollam	KOLLAM CITY	Paravoor PS	Ezhivathu Sree Durga Devi Temple	Other Road	8.808906	76.66424	22	
3290	Kollam	KOLLAM RURAL	Kottarakkara PS	Kottarakkara Juma Masjid	NH744	National Highway	9.06264	76.858424	22
3291	Pathanamthitta	PATHANAMTHITTA	Aranmula	St.Thomas Evangelical Church Kozhenche	Kumbanadu - Cherukolpuzha Rd	Other Road	9.335823	76.711077	22
3292	Alappuzha	ALAPPUZHA	Harippad	Karuvatta 66KV Sub Station	NH66	National Highway	9.317402	76.419118	22
3293	Alappuzha	ALAPPUZHA	Mannar	Padinjattinchery Bus Stop	Mannar - Pulyoor Rd	Other Road	9.307969	76.558802	22
3294	Kottayam	KOTTAYAM	Erattupetta	Kottarapadi Bus Stop	SH32	State Highway	9.672259	76.79683	22
3295	Kottayam	KOTTAYAM	Thirikkodthanam	Nalukody Junction	Thengana - Perumthuruthy Rd	Other Road	9.426196	76.562148	22
3296	Kottayam	KOTTAYAM	Gandhinagar	C. M. C. Convent,Arpookara	Panampalam- Cherupuzhamp Rd	Other Road	9.630594	76.506113	22
3297	Kottayam	KOTTAYAM	Vaikom	Thottuvakkam bridge	Thottuvakkam Rd, Vaikom	Other Road	9.375474	76.374298	22
3298	Idukki	IDUKKI	Vandanmedu	Sharafali Islam Juma Masjid, Pulyanmala	SH19/ SH41	State Highway	9.752306	77.150717	22
3299	Idukki	IDUKKI	Kanjir	Kanjir East Bus Stop	SH33	State Highway	9.817325	76.813336	22
3300	Ernakulam	ERNAKULAM RURAL	Kuava West	TVS Bus Stop	Aluva - Paravoor Rd	Other Road	10.128581	76.304977	22
3301	Ernakulam	ERNAKULAM RURAL	Perumbavoor	Chembarathukunnu Juma Masjid	Manjappetty - Ponjassery Rd, Chembarathukunnu	Other Road	10.09736	76.441853	22
3302	Thiruv	THIRISSUR CITY	Peechi	Alppara junction	Peechi Dam - Pattikkad Rd	Other Road	10.547517	76.323507	22
3303	Thiruv	THIRISSUR CITY	Pazhayanoor	Ottappalam Government Homoso Dispens	Kayarampara - Meelina Rd	Other Road	10.759781	76.405586	22
3304	Palakkad	PALAKKAD	Ottappalam	Deussalam Mosque, Pathipala	Other Road	10.778495	76.469894	22	
3305	Malappuram	MALAPPURAM	Malappuram	Big Bazar Bus Stop	SH72	State Highway	11.051284	76.064927	22
3306	Malappuram	MALAPPURAM	Vengara	Thottasseriya Masjid	SH65	State Highway	11.091536	75.954569	22
3307	Kozhikode	KOZHIKODE RURAL	Thamarassery	Primary health centre Thamarassery	Velpoor Rd	Other Road	11.41569	75.940567	22
3308	Kannur	KANNUR	Kuyyil Bridge	Kuyyil Bridge	Goods Shed Road, Palissery	Other Road	11.75929	75.48833	22
3309	Kasaragod	KASARAGOD	Hosdurg	Government District Hospital, Chemmat	NH66	National Highway	12.315416	75.105785	22
3310	Thiruvananthapuram	THIRUVANANTHAPURAM CITY	Vizhinjam	Vattavilla Kurishad Junction	Chappath Punnakkulam Rd	Other Road	8.385505	77.019887	22
3311	Thiruvananthapuram	THIRUVANANTHAPURAM CITY	Keshikkuttom	Marian Engineering College	Kodakara Velikulangara Rd	Other Road	8.671745	76.784264	22
3312	Pathanamthitta	PATHANAMTHITTA	Pandalam	Muttar Bus Stop	Kochalumoodu - Pandalam Rd	Other Road	9.225028	76.6695	22
3313	Kottayam	KOTTAYAM	Changanachery	Morkulangara Ambalam	NH183	National Highway	9.457145	76.535997	22
3314	Kottayam	KOTTAYAM	Kaduthuruthy	Mannar Junction	SH40	State Highway	9.778705	76.466122	22



Sl No.	District	Police District	Name of Police Station	Place of Occurrence	Name of Road	Type of Road	Latitude	Longitude	Crash Severity Index
3337	Pathanamthitta	PATHANAMTHITTA	Pandalam	Edajadi school	NH183	National Highway	9.207977	76.687381	22
3338	Alappuzha	ALAPPUZHA	Kayamkulam	Sree Narayana - Sarada Temple	Guruguram Road	Other Road	9.541747	76.335447	22
3339	Kottayam	KOTTAYAM	Pala	Mary Giri Busstop	SH32	State Highway	9.70332	76.719703	22
3340	Idukki	IDUKKI	Thodupuzha	Perumankandam	SH43	State Highway	9.96548	76.710369	22
3341	Ernakulam	ERNAKULAM CITY	Traffic East PS	Shappumpadi, Kumbalam	NH66	National Highway	9.90124	76.314809	22
3342	Ernakulam	ERNAKULAM RURAL	Mulanthuruthy	Mulanthuruthy Gate Busstop	Chottankkara Mulanthuruthy Road	Other Road	9.907006	76.387663	22
3343	Thirissur	THIRISSUR CITY	Peramangalam	Adat Road Junction, Chittipally	Parappur - Amala Nagar Road	State Highway	10.565331	76.152881	22
3344	Thirissur	THIRISSUR CITY	Peechi	Chuvannamanu, Vazhukumpara	NH544	National Highway	10.563079	76.368236	22
3345	Thirissur	THIRISSUR CITY	Viyur	Pamboor OverBridge, Viyur	Mundur - Kottekkad Road	Other Road	10.550749	76.208628	22
3346	Thirissur	THIRISSUR CITY	Nedupuzha	Kannankulangara	Mundupalam Road	Other Road	10.510431	76.216759	22
3347	Thirissur	THIRISSUR RURAL	Injalakkuda	Govt. Higher Secondary School Karupada	SH22	State Highway	10.269176	76.206538	22
3348	Palakkad	PALAKKAD	Nemmara	Ayinampadam, Nemmara	SH58	State Highway	10.595718	76.585356	22
3349	Palakkad	PALAKKAD	Chalissery	Chalpram mosque	SH39	State Highway	10.767786	76.146497	22
3350	Palakkad	PALAKKAD	Chittur	Ambattupalayam	SH58	State Highway	10.690903	76.723867	22
3351	Kozhikode	KOZHIKODE CITY	Traffic City	Kelch, Jamiath Masjid	SH38/SH54	State Highway	11.35788	75.75792	22
3352	Kannur	KANNUR	Pinarayi	Kayalode Bus Stop	SH38	State Highway	11.82475	75.51929	22
3353	Kasaragod	KASARAGOD	Hosdurg	Chamundikunnu Temple, Kasargode	SH57	State Highway	12.360404	75.064487	22
3354	Thiruvananthapuram	THIRUVANANTHAPURAM RURAL	Kadakkavoor	Uchiri Mahakali Ammen Kovil	Alamcode Kadakkavoor Anchuthengu Road	Other Road	8.696795	76.779542	22
3355	Thiruvananthapuram	THIRUVANANTHAPURAM RURAL	Naruvamoodu	Vaiyarakkai Junction	Pravachambalam - Oruttambalam Road	Other Road	8.461784	77.041326	22
3356	Pathanamthitta	PATHANAMTHITTA	Thiruvalla	Ariyalloor Temple	Nagaroor - Karettie Rad	Other Road	8.735716	76.874219	22
3357	Alappuzha	ALAPPUZHA	Alappuzha South	Sree Narayana Guru Mandiram	NS Bose Road	Other Road	9.477175	76.343862	22
3358	Kottayam	KOTTAYAM	Ettumanoor	Kattachira	SH32	State Highway	9.676876	76.590886	22
3359	Ernakulam	ERNAKULAM RURAL	Kunnathunadu	Bhandara Kavala Busstop	Perumbavoor - Puthenkurish Road	Other Road	10.041597	76.449241	22
3360	Thirissur	THIRISSUR RURAL	Mala	Krishnakotta, Poyya	SH51	State Highway	10.212768	76.226985	22
3361	Thirissur	THIRISSUR RURAL	Aloor	Kanal Palam Junction	SH61	State Highway	10.331399	76.307882	22
3362	Thirissur	THIRISSUR RURAL	Velikulangara	Moornunry Kunjappaara Road Junction	Kodakara Velikulangara Road	Other Road	10.376078	76.361267	22
3363	Palakkad	PALAKKAD	Palakkad Town South	Kannadi	NH544	National Highway	10.740152	76.641879	22
3364	Malappuram	MALAPPURAM	Valanchery	Kanjipura Bus Stop	NH66	National Highway	10.917979	76.0401	22
3365	Malappuram	MALAPPURAM	Changanankulam	Changanankulam Hospital	SH69	State Highway	10.777928	76.009895	22
3366	Kozhikode	KOZHIKODE CITY	Med. College	AWH Junction Kutikattor	Kutikattor-Mundupalam Road	Other Road	11.261038	75.870447	22
3367	Kozhikode	KOZHIKODE CITY	Nallalam	Mathara Junction	Manikave Pantheerankave Road	Other Road	11.230276	75.83197	22
3368	Kozhikode	KOZHIKODE RURAL	Thamarassery	Kathapoyil	NH766	National Highway	11.479782	76.001079	22
3369	Kasaragod	KASARAGOD	Kasaragod	Vidyanagar	NH66	National Highway	12.515863	75.009206	22
3370	Thiruvananthapuram	THIRUVANANTHAPURAM RURAL	Pallickal	Pallickal Town Muslim Jamath	SH64	State Highway	8.825224	76.810114	22
3371	Thiruvananthapuram	THIRUVANANTHAPURAM RURAL	Kallambalam	Velloor Junction	NH66	National Highway	8.755267	76.79442	22
3372	Pathanamthitta	PATHANAMTHITTA	Pathanamthitta	Omalloor Temple Junction	NH183A	National Highway	9.914215	76.757925	22
3373	Pathanamthitta	PATHANAMTHITTA	Pandalam	Poozhikad Kurampala Road Junction	SH1	State Highway	9.2009	76.694	22
3374	Alappuzha	ALAPPUZHA	Mavelikara	Thattakattupadi Bus Stop	SH6	State Highway	9.234175	76.518757	22
3375	Alappuzha	ALAPPUZHA	Cherthala	Pallichanda Busstop	Cherthala - Arookutty Road	Other Road	9.754821	76.362898	22
3376	Kottayam	KOTTAYAM	Ettumanoor	Paravattom Junction	Neendoor - Kaipuzha Road	Other Road	9.678469	76.505887	22
3377	Kottayam	KOTTAYAM	Pala	Nellayari Busstop	Pala - Kozha Road	Other Road	9.711873	76.665604	22
3378	Ernakulam	ERNAKULAM CITY	Kalamassery	Rajagin College of Social Sciences	Rajagin College Road	Other Road	10.052751	76.316578	22
3379	Ernakulam	ERNAKULAM RURAL	Mulanthuruthy	Vattukunnu Busstop	Chottankkara Mulanthuruthy Road	Other Road	10.563079	76.368236	22
3380	Ernakulam	ERNAKULAM RURAL	Kalady	Kolenchery Kavala Busstop	Kalady Manjara Road	Other Road	10.18904	76.447931	22
3381	Ernakulam	ERNAKULAM RURAL	Munambam	Pallippuram Road Junction	NH63	National Highway	10.108255	76.202664	22
3382	Thirissur	THIRISSUR CITY	Guruvayoor	Lp School Kandanassery	Kandanassery Road	Other Road	10.597445	76.07867	22
3383	Palakkad	PALAKKAD	Palimukke Bus Stop	SH27	State Highway	10.6525	76.749181	22	
3384	Palakkad	PALAKKAD	Chalissery	Government High school Nagalassery	SH39	State Highway	10.765196	76.141948	22
3385	Palakkad	PALAKKAD	Ottapalam	Nalakath family Busstop	Varodu Chunangadu Road	Other Road	10.807158	76.379645	22
3386	Palakkad	PALAKKAD	Chittur	Nicode Junction	SH25	State Highway	10.701094	76.738911	22
3387	Kozhikode	KOZHIKODE CITY	Cheyyar	Pachakkal Junction	NH66	National Highway	11.282482	75.80293	22
3388	Kozhikode	KOZHIKODE RURAL	Perambra	Chervuvath temple	SH38	State Highway	11.564411	75.756107	22
3389	Kozhikode	KOZHIKODE RURAL	Atholi	Puthiyottil Junction	SH34	State Highway	11.488954	75.785	22
3390	Wayanad	WAYANAD	Vythiri	Cheludi makham masjid	NH766	National Highway	11.567631	76.043436	22
3391	Kannur	KANNUR	Panor	Mele Champad Junction	Thalassery-Koppalam-Panoor Road	Other Road	11.76265	75.546831	22
3392	Thiruvananthapuram	THIRUVANANTHAPURAM RURAL	Marnalloor	Gowindamangalam Hindu Temple	Pravachambalam - Oruttambalam Road	Other Road	8.460559	77.050335	22
3393	Thiruvananthapuram	THIRUVANANTHAPURAM RURAL	Kallambalam	President Junction, Chernacode	Varkala Kallambalam Road	Other Road	8.754623	76.778616	22
3394	Thiruvananthapuram	THIRUVANANTHAPURAM RURAL	Mangalapuzha	Murukkumpuzha Junction	Pravachambalam - Oruttambalam Road	Other Road	8.812455	76.83409	22
3395	Pathanamthitta	PATHANAMTHITTA	Pulikeezhu	Podyadi Junction	SH6/SH12	State Highway	9.364994	76.54547	22
3396	Pathanamthitta	PATHANAMTHITTA	Pulikeezhu	Parumala	Chengannur Parumala Mannar Road	Other Road	9.332261	76.547398	22
3397	Pathanamthitta	PATHANAMTHITTA	Arannula	Paramuttumpadi Junction	SH10	State Highway	9.327274	76.697018	22
3398	Kottayam	KOTTAYAM	Vaikom	Maadapalli Busstop	Vaikom - Vechoor Road	Other Road	9.699943	76.419288	22
3399	Ernakulam	ERNAKULAM RURAL	Perumbavoor	Pallipady Busstop	SH16	State Highway	10.110477	76.459435	22
3400	Ernakulam	ERNAKULAM RURAL	Chengamanadu	Chengamanadu Junction	Chengamanadu Elavoor Road	Other Road	10.178816	76.381776	22
3401	Ernakulam	ERNAKULAM RURAL	Pothanikkadu	Pothanickad Junction	Pothanickad - Paingattor Road	Other Road	10.00513	76.684109	22
3402	Ernakulam	ERNAKULAM RURAL	Kalady	Manakkapady Busstop	Kariyad - Airport - Mattoor Road	Other Road	10.168047	76.420026	22
3403	Thirissur	THIRISSUR RURAL	Valappad	Triprayar Bridge	Cherpu Triprayar Road	Other Road	10.413084	76.116214	22
3404	Palakkad	PALAKKAD	Chittur	SH25	State Highway	10.70015	76.74952	22	
3405	Palakkad	PALAKKAD	Kozhinjampara	Karuvapara hanafi Sunnath juma masjid	SH52	State Highway	10.747068	76.824989	22
3406	Palakkad	PALAKKAD	Vadakkenchery	Mangalam Palam Junction	SH58/SH19	State Highway	10.600353	76.494484	22
3407	Malappuram	MALAPPURAM	Valanchery	Kozhuvakara Road Junction	Koppam - Valanchery Road	Other Road	10.882826	76.078672	22
3408	Malappuram	MALAPPURAM	Parangangadi	Sree Kurumba Bagavathy Temple	Anapadi Parangangadi Road	Other Road	11.051333	75.83409	22
3409	Kozhikode	KOZHIKODE CITY	Feroke	Nallurangudi	Kadalundi Road	Other Road	11.170414	75.840513	22
3410	Kozhikode	KOZHIKODE RURAL	Mukkum	Mampetta Ayappa Temple	Calicut Mukkam Road	Other Road	11.324246	75.977993	22
3411	Kozhikode	KOZHIKODE RURAL	Kuttiady	Kannatty juma masjid	SH38	State Highway	11.681359	75.696186	22
3412	Kozhikode	KOZHIKODE RURAL	Vatakara	Janatha Road junction	Vatakara - Thiruvallur - Perambra Road	Other Road	11.592446	75.600401	22
3413	Kannur	KANNUR	Thalassery	Kuzhippangad Bhagavati Temple	SH30	State Highway	11.753191	75.498803	22
3414	Kannur	KANNUR	Dharmadam	Changanad railway Station	NH66	National Highway	11.777468	75.462732	22
3415	Thiruvananthapuram	THIRUVANANTHAPURAM CITY	Vizhinjam	Puthoor Sree Krishna Temple	Poovar - Vizhinjam Road	Other Road	8.757991	76.587161	22
3416	Thiruvananthapuram	THIRUVANANTHAPURAM CITY	Thumba	Kunnathodu Sri Maadan Nada Thampuram	Uloor - Akkulam Road	Other Road	8.524345	76.894238	22
3417	Thiruvananthapuram	THIRUVANANTHAPURAM RURAL	Malayinkil	Anappad Bus Stop	Pongummood Road	Other Road	8.477152	77.048205	22
3418	Pathanamthitta	PATHANAMTHITTA	Keezhvaipur	Bethel Mar Thoma Church, Kaloopara	Marthoma Church Road	Other Road	9.395403	76.634027	22
3419	Kottayam	KOTTAYAM	Karukachal	Manthiruthy Junction	Changanassery - vazhoor Road	Other Road	9.527989	76.64556	22
3420	Kottayam	KOTTAYAM	Pala	Marian Medical Centre Pala	Pala Bypass road	Other Road	9.707066	76.636356	22
3421	Ernakulam	ERNAKULAM RURAL	Seripuram	Thevay Naluvazhi Bus Stop	NH4	National Highway	10.140488	76.230352	22
3422	Thirissur	THIRISSUR CITY	Peramangalam	Perumattukara	Adat Road	Other Road	10.552757	76.181703	22
3423	Thirissur	THIRISSUR CITY	Wadakkanchery	Karuvanna Vishnu Siva Temple	SH20	State Highway	10.684551	76.244502	22
3424	Thirissur	THIRISSUR RURAL	Injalakkuda	Santhinikethan Public School	Injalakkuda Kattor Road	Other Road	10.352496	76.19986	22
3425	Palakkad	PALAKKAD	Palakkad Town North	Puthiya Bus Stop	Palakkad - Ponnani Road	Other Road	10.788061	76.595856	22
3426	Palakkad	PALAKKAD	Pattambi	Isaathul Islam Madrassa & Masjid	SH39/ SH23	State Highway	10.821979	76.18697	22
3427	Malappuram	MALAPPURAM	Pandikkad	Pandikkad junction	SH73	State Highway	11.096829	76.223501	22
3428	Malappuram	MALAPPURAM	Kuttupuram	Juma masjid	NH66	National Highway	10.854101	76.036507	22
3429	Wayanad	WAYANAD	Megapad	Alappadi Bus Stand	SH29	State Highway	9.562925	76.134495	22
3430	Kannur	KANNUR	Mattannur	Valara Juma Masjid	SH30	State Highway	11.946947	76.624607	22
3431	Kannur	KANNUR	Edakkad	Thottada Bus Stop	Thalassery Road	Other Road	11.841458	75.420148	22
3432	Kollam	KOLLAM CITY	Kilikkollur PS	Sree Kumarapuram Subrahmanya Temple	NH66	National Highway	8.9132	76.616793	22
3433	Kollam	KOLLAM RURAL	Puthoor PS	Kulakkada	SH1	State Highway	9.075459	76.753183	22
3434	Kollam	KOLLAM RURAL	Ezhukone PS	Poreekkal Bus Stop	Cheerankavu - Puthoor Road	Other Road	9.013189	76.701087	22
3435	Kottayam	KOTTAYAM	Thrikodithanam	Paipad Temple	Changanassery- Kaviyoor Road	Other Road	9.424519	76.584556	22
3436	Ernakulam	ERNAKULAM RURAL	Aluva	D M Ch Church	Aluva - Munnar Road	Other Road	9.311816	76.587161	22
3437	Ernakulam	ERNAKULAM RURAL	Angamaly	Millipady Busstop	SH1	State Highway	10.181954	76.411865	22
3438	Thirissur	THIRISSUR RURAL	Anthikad	Kottudy Valavu	Ammadam - Peringottukara Road	Other Road	10.431256	76.136331	22
3439	Thirissur	THIRISSUR RURAL	Chalakudy	St Mary's Chapel	Choondanikadavu Road	Other Road	10.30641	76.365759	22
3440	Palakkad	PALAKKAD	Shornur	A G Church	SH23	State Highway	10.774379	76.280543	22
3441	Malappuram	MALAPPURAM	Perinthalmanna	Salafi Masjid TN Puram	SH39/ SH23	State Highway	10.909489	76.208256	22
3442	Malappuram	MALAPPURAM	Manjeri	SH 28	State Highway	11.119731	76.111046	22	
3443	Kozhikode	KOZHIKODE RURAL	Thamarassery	Kuttippara Road Junction	NH766	National Highway	11.452597	75.962174	22
3444	Thiruvananthapuram	THIRUVANANTHAPURAM RURAL	Kanjirankulam	Sri Kochappi Asan Memorial Ayurveda Sol	Poovar - Vizhinjam Road	Other Road	8.358427	77.031988	22
3445	Alappuzha	ALAPPUZHA	Kanakakunnu	Pulikulangara Ayappa Temple	Kayamkulam - Karthikapally Road	Other Road	9.175737	76.471	22
3446	Kottayam	KOTTAYAM	Thrikodithanam	Perumpanachy junction	Perumpanachy- Thottakkad Road	Other Road	9.478887	76.582453	22
3447	Malappuram	MALAPPURAM	Ponnani	Thattannadi Masjid	Palakkad - Ponnani Rd	Other Road	10.786069	75.989359	22
3448	Kannur	KANNUR	Valappattanam	Pudiyamundayatt sree vishnumoorthi kshet	Alavil - Azhikode Rd	Other Road	11.908388	75.342723	22
3449	Kannur	KANNUR	Kuthuparamba	MeuvambalTown Juma Masjid	SH30	State Highway	11.872367	75.573645	22
3450	Ernakulam	ERNAKULAM RURAL	Muvattupuzha	Chullimala Sreedharmasatha Temple	SH41	State Highway	10.340293	76.199892	22
3451	Kozhikode	KOZHIKODE CITY	Feroke	Badriyasa Masjid	University Rd	Other Road	11.735633	76.078929	22
3452	Kannur	KANNUR	Edakkad	Moornperiya bus stop	SH38	State Highway	11.832654	75.472068	22
3453	Thiruvananthapuram	THIRUVANANTHAPURAM CITY	Kovilam	Aazhakulam Bus Stop	Kazhakkulam - Inchiyil Bypass	Other Road	8.393216	76.985578	22
3454	Thiruvananthapuram	THIRUVANANTHAPURAM RURAL	Venjarammood	Perumala Junction	Panavoor - Venjarammood Road	Other Road	8.679307	76.933816	22
3455	Al								



Sl No.	District	Police District	Name of Police Station	Place of Occurrence	Name of Road	Type of Road	Latitude	Longitude	Crash Severity Index
3476	Alappuzha	ALAPPUZHA	Thrikunnapuzha	Kochede Jetty, Perumpally	Thrikunnapuzha - Valezahzhikhal Road	Other Road	9.166926	76.449524	21
3477	Ernakulam	ERNAKULAM RURAL	Kunnathunadu	Kolamudi busstop	SH41	State Highway	10.02136	76.465967	21
3478	Ernakulam	ERNAKULAM CITY	Kalamassery	Kalamassery Premiere Junction	NH544/ NH966A	National Highway	10.065081	76.326961	21
3479	Kottayam	KOTTAYAM	Erattupetta	Kalathkadavu	Ambara - Mankombu Road	Other Road	9.720781	76.777873	21
3480	Kottayam	KOTTAYAM	Erumely	Mukkoottuthara Bus Stop	Mukkoottuthara - Kollamula Road	Other Road	9.446243	76.878281	21
3481	Kottayam	KOTTAYAM	Karukachal	Koottappally Bus Stop	Changanassery - Vazhoor Road	Other Road	9.493999	76.628707	21
3482	Thiruvananthapuram	THIRUVANANTHAPURAM CITY	Kazhakkuttom	Anadeswaram Junction	Sreekarayam - Pothencode Rd	Other Road	8.579008	76.504631	21
3483	Thiruvananthapuram	THIRUVANANTHAPURAM RURAL	Ariyancode	Ottasekharanamangalam	Kattakade - Ottasekharanamangalam Road	Other Road	8.482799	77.133716	21
3484	Thiruvananthapuram	THIRUVANANTHAPURAM RURAL	Aryand	Aryand Junction	SH3/ SH45	State Highway	8.578032	77.065926	21
3485	Thiruvananthapuram	THIRUVANANTHAPURAM RURAL	Malayinkil	CSI mukkamalamoodu church	Vellapally Mukkamalamoodu rd	Other Road	8.443192	77.045292	21
3486	Thiruvananthapuram	THIRUVANANTHAPURAM RURAL	Attingal	ChemmarathuMukku Bus Stop	SH46	State Highway	8.754931	76.858478	21
3487	Alappuzha	ALAPPUZHA	Valikkunnam	Elankathil Temple	Other Road	9.14197	76.554603	21	
3488	Kottayam	KOTTAYAM	Kanjirappally	St. Joseph Syro Malabar Church	Kanjirappally - Erumely Rd	Other Road	9.500939	76.835806	21
3489	Kottayam	KOTTAYAM	Kumarakom	Vayaskra Sri Darmahasta Temple	NH183	National Highway	9.584318	76.520494	21
3490	Kottayam	KOTTAYAM	Pala	Chellinattom Busstop	SH32	State Highway	9.712102	76.894443	21
3491	Ernakulam	ERNAKULAM CITY	Traffic East PS	Samskara Junction	Palariavattom Rd	Other Road	9.996972	76.307882	21
3492	Ernakulam	ERNAKULAM RURAL	Koottattukulam	Thirumarady Junction	SH42	State Highway	9.889188	76.553485	21
3493	Ernakulam	ERNAKULAM RURAL	Njarakkal	Aniyal bridge	SH63	State Highway	10.080436	76.210396	21
3494	Ernakulam	ERNAKULAM RURAL	Muvattupuzha	Ambalapady, Mekkadampu	NH85	National Highway	9.980498	76.54702	21
3495	Thirissur	THIRISSUR CITY	Kunnamkulam	Mar Baselios Marthoma Church	SH69	State Highway	10.655529	76.070288	21
3496	Thirissur	THIRISSUR CITY	Kunnamkulam	Kampolam Bus Stop	SH69	State Highway	10.684168	76.08725	21
3497	Thirissur	THIRISSUR RURAL	Chalakkudy	St. Joseph Church Mechira/mettipadam	Mechira - Kanakamala Rd	Other Road	10.345546	76.361247	21
3498	Thirissur	THIRISSUR RURAL	Mathalalam	Pokla Bus Stop	Azhikode - Chamakkala Rd	Other Road	10.280183	76.137948	21
3499	Thirissur	THIRISSUR RURAL	Valappad	Anavizhundu Bus Stop	NH66	National Highway	10.390752	76.118416	21
3500	Thirissur	THIRISSUR RURAL	Mala	Mala Police Station	Annamanada - Mala Pallipuram Road	Other Road	10.240602	76.268225	21
3501	Thirissur	THIRISSUR RURAL	Cherpu	Poochunni Paadam Bus stop	SH22	State Highway	10.440877	76.218238	21
3502	Palakkad	PALAKKAD	Kongad	Mylapully Junction	NH966	National Highway	10.858933	76.06702	21
3503	Malappuram	MALAPPURAM	Ponnani	Annakampad Masjid	SH69	State Highway	10.795008	76.007073	21
3504	Kozhikode	KOZHIKODE RURAL	Balassery	Jadavannur Juma Masjid	SH54	State Highway	9.144832	76.175291	21
3505	Kozhikode	KOZHIKODE RURAL	Nadapuram	Kuttiyal masjid purameti	Vatakara - Nadapuram - Thottipalam Road	Other Road	11.673999	75.631966	21
3506	Wayanad	WAYANAD	Vythiri	St. Mary's Church Vythiri	NH766	National Highway	11.549016	76.038879	21
3507	Wayanad	WAYANAD	Vellamunda	Vellamunda Masjid	SH54	State Highway	11.733828	75.935838	21
3508	Kannur	KANNUR	Kathirur	Chakrapani Temple Road junction	SH38	State Highway	11.797455	75.563161	21
3509	Kasaragod	KASARAGOD	Hosdurg	Sancta Maria Kasargod Mission Regional	NH66	National Highway	12.281961	75.107701	21
3510	Thiruvananthapuram	THIRUVANANTHAPURAM CITY	City Traffic	St Antony's Public School	Palayam Airport- Veliyathura Road	Other Road	8.471845	76.922436	21
3511	Thiruvananthapuram	THIRUVANANTHAPURAM RURAL	Kadakkavoor	Andam Gate Road Junction	Andam Gate Road Junction	Other Road	8.471845	76.922436	21
3512	Thiruvananthapuram	THIRUVANANTHAPURAM RURAL	Vilappilasa	Market Junction, Peyad	Thrumala Peyad Malayinkeezhu Road	Other Road	8.51333	77.016099	21
3513	Thiruvananthapuram	THIRUVANANTHAPURAM RURAL	Kadakkavoor	Kadakkavoor Railway Over Bridge	Alamcode Kadakkavoor Anchuthengu Road	Other Road	8.677265	76.769299	21
3514	Kollam	KOLLAM RURAL	Kadakkal PS	Kottappuram Road junction	Kottappuram Road	Other Road	8.84478	76.92109	21
3515	Kollam	KOLLAM RURAL	Pooyappally PS	Oyoor Bus Stop	Ayoor Ithikkara Road	Other Road	8.874525	76.773286	21
3516	Pathanamthitta	PATHANAMTHITTA	Enathu (old Kakkad)	College Junction	NH183A	National Highway	9.259586	76.777275	21
3517	Pathanamthitta	PATHANAMTHITTA	Pathanamthitta	Azhuppu Junction	Kumbazha - Malayalappuzha Road	Other Road	9.265508	76.819303	21
3518	Alappuzha	ALAPPUZHA	Nooranadu	Edappur Junction	Kochikulamoodu - Pandam Road	Other Road	9.122878	76.82683	21
3519	Alappuzha	ALAPPUZHA	Nedumudy	Pooppally junction	SH11	State Highway	9.445951	76.399279	21
3520	Kottayam	KOTTAYAM	Pala	Kumbani Bus Stop	SH8	State Highway	9.681789	76.694222	21
3521	Idukki	IDUKKI	Muttom	Muttom Bus Stand	SH42	State Highway	9.836702	76.744917	21
3522	Ernakulam	ERNAKULAM CITY	Traffic East PS	Vazhakkala Junction	SH41	State Highway	10.012274	76.325685	21
3523	Ernakulam	ERNAKULAM CITY	Traffic East PS	I.T.J Junction	HMT Road Thrikkakara	Other Road	10.053793	76.328348	21
3524	Ernakulam	ERNAKULAM CITY	Traffic East PS	Kakkanad Civil Station Bus stop	SH41	State Highway	10.017039	76.346376	21
3525	Ernakulam	ERNAKULAM RURAL	Munamkam	Janatha Junction	Palippuram Road	Other Road	10.56134	76.187539	21
3526	Ernakulam	ERNAKULAM RURAL	Aluva West	Anachal Bus Stop	Munnar Bypass	Other Road	10.023781	77.036977	21
3527	Ernakulam	ERNAKULAM RURAL	Kurupampady	Thuruthi Bus stop	Kurupampady - Kottapady - Uppukandam - Mal	Other Road	10.122057	76.537377	21
3528	Thirissur	THIRISSUR CITY	Nedupuzha	Kannankulangara Ln junction	Chiyaravali Munayam Bund Road	Other Road	10.498904	76.216565	21
3529	Thirissur	THIRISSUR CITY	Guruvayoor Temple PS	Guruvayoor/Municipal Bus Stand	Outer Ring Rd	Other Road	10.592065	76.042634	21
3530	Thirissur	THIRISSUR RURAL	Injalakkuda	Govi Boys School, Injalakkuda	Injalakkuda Main Road	Other Road	10.347058	76.212029	21
3531	Kozhikode	KOZHIKODE CITY	Traffic City	Vattakinar Bus Stop	Kozhikode - Palakkad Hwy	Other Road	11.217118	75.795419	21
3532	Kannur	KANNUR	Chockly	Jengarghur Bridge	SH38	State Highway	11.713804	75.99449	21
3533	Kannur	KANNUR	Cherupuzha	Arakara Sree Pattadaiva Kshetram	Valur - Padiyottal - Cherupuzha Road	Other Road	9.252878	75.433483	21
3534	Kannur	KANNUR	Kannur Traffic	Payyan varayil mutthappan temple	Kannur - Mattannur Road	Other Road	11.886286	75.43063	21
3535	Thiruvananthapuram	THIRUVANANTHAPURAM CITY	City Traffic	Major Veliyann Devi Temple	Nemom Punnamoodu Road	Other Road	8.443883	76.992799	21
3536	Thiruvananthapuram	THIRUVANANTHAPURAM RURAL	Vilappilasa	Temple Junction	Peyad - Vellannad Road	Other Road	8.525557	77.04075	21
3537	Thiruvananthapuram	THIRUVANANTHAPURAM RURAL	Varkala	Palamoottil temple	Varkala Kallambalam Road	Other Road	8.729686	76.35198	21
3538	Ernakulam	ERNAKULAM CITY	Traffic West PS	Kattapparambu Bus stop	SH66	State Highway	9.913043	76.525899	21
3539	Thirissur	THIRISSUR CITY	Kunnamkulam	Basaidu Rahmth	SH69	State Highway	10.703774	76.089438	21
3540	Thirissur	THIRISSUR RURAL	Kattoor	Kuzhupulikattil temple	SH61	State Highway	10.3336	76.1711	21
3541	Palakkad	PALAKKAD	Kongad	Masjidul Hidayat Juma Masjid	Kozhikode - Malappuram - Palakkad Hwy	Other Road	10.858493	76.517492	21
3542	Malappuram	MALAPPURAM	Kondotty	Alungal Bus Stop	NH966	National Highway	11.168831	75.927674	21
3543	Thiruvananthapuram	THIRUVANANTHAPURAM RURAL	Nedumangad	KIMS Junction	Poonthi Road	Other Road	8.512976	76.909822	21
3544	Ernakulam	ERNAKULAM CITY	Traffic East PS	Puthiya road junction	Palariavattom Rd	Other Road	9.990991	76.309561	21
3545	Ernakulam	ERNAKULAM RURAL	Koottattukulam	Old MC road junction	SH40/ SH1	State Highway	9.852866	76.592837	21
3546	Thirissur	THIRISSUR RURAL	Kodungalur	Keralaswarapuram Temple, anchappalam	Kadukachuvad Road	Other Road	10.212369	76.190731	21
3547	Palakkad	PALAKKAD	Kollengode	Sree Manappulikkatti Bhagavathy Temple	Other Road	9.765526	76.68553	21	
3548	Palakkad	PALAKKAD	Kollengode	Vadavannur Bus Stand	Pudungamang Kollengode Road	Other Road	10.642195	76.69122	21
3549	Malappuram	MALAPPURAM	Perinthalmanna	Perinthalmanna KSRTC Depot	SH23/ SH39	State Highway	10.96939	76.226677	21
3550	Thiruvananthapuram	THIRUVANANTHAPURAM CITY	Museum	Devasom Bond Junction	PMG TTC Road	Other Road	8.518203	76.957702	21
3551	Thiruvananthapuram	THIRUVANANTHAPURAM RURAL	Venjanmood	Keezhazhikonam Bus Stop	SH1	State Highway	8.700843	76.905577	21
3552	Thiruvananthapuram	THIRUVANANTHAPURAM RURAL	Pothencode	Nannattukavu Pothencode Juma Masjid	Kanyakulangara - Pothencode Road	Other Road	8.622012	76.305058	21
3553	Thiruvananthapuram	THIRUVANANTHAPURAM RURAL	Vailiyamala	Althara Sree Bhoothanatha Temple Mallam	Thiruvananthapuram Karpoor Road	Other Road	8.62912	77.026259	21
3554	Thiruvananthapuram	THIRUVANANTHAPURAM RURAL	Sethumangutta PS	Ajilomoodu Junction	NH183A	National Highway	9.024267	76.143438	21
3555	Kottayam	KOTTAYAM	Pampady	Vattamappady Bus Stop	NH183	National Highway	9.569411	76.632536	21
3556	Ernakulam	ERNAKULAM CITY	Panangad	NM Junction Panangad	Panangad Road	Other Road	9.903248	76.321672	21
3557	Ernakulam	ERNAKULAM CITY	Traffic East PS	Kundanoor Bridge	NH66	National Highway	9.931785	76.318067	21
3558	Ernakulam	ERNAKULAM CITY	Traffic East PS	Panchayat junction	NH85	National Highway	9.945362	76.370423	21
3559	Thirissur	THIRISSUR RURAL	Kodungalur	P.V Thiruthi Bus stop	NH66	National Highway	10.196881	76.200822	21
3560	Thirissur	THIRISSUR RURAL	Kodungalur	Thronath Sri Bhuvaneshwary Temple	Azhikkode - Chamakkala Road	Other Road	10.215354	76.180748	21
3561	Thirissur	THIRISSUR RURAL	Pudakkad	Thalaira Bridge	SH39	National Highway	10.448828	76.25736	21
3562	Malappuram	MALAPPURAM	Edakkara	Sunni Juma Masjid	SH28	State Highway	11.35521	76.30168	21
3563	Malappuram	MALAPPURAM	Perumpadappu	Eramanagalam Juma Masjid	SH62	State Highway	10.71309	75.978444	21
3564	Malappuram	MALAPPURAM	Malappuram	Machlingal - Munduparamba Road junction	NH966	National Highway	11.057669	76.08267	21
3565	Kozhikode	KOZHIKODE CITY	Panniyankara	Sree Kurumba Bhagavathi Temple	Payyanakkal, Kozhikode	Other Road	11.229176	75.784016	21
3566	Kozhikode	KOZHIKODE CITY	Cheyavur	St. Antony's Forane Church Paropady	NH766	National Highway	11.289044	75.810799	21
3567	Kozhikode	KOZHIKODE CITY	Cheyavur	NGO Quarters Bus Stop	NH766	National Highway	11.29305	75.83532	21
3568	Kannur	KANNUR	Thaliparamba	Kattapparamba - Ittiri Rd junction	SH36	State Highway	9.023613	75.419628	21
3569	Kannur	KANNUR	Kannur	Kanjirathin Keezil Town Juma Masjid	Thalassery - Nadapuram Road	Other Road	11.722509	75.563185	21
3570	Kannur	KANNUR	Kannur Town	Muneswaran kovil	Railway Station Road	Other Road	11.873236	75.365119	21
3571	Thiruvananthapuram	THIRUVANANTHAPURAM RURAL	Attingal	Kodumom Bus Stop	Chirayinkeezhu - Attingal Road	Other Road	8.683597	76.806577	21
3572	Thiruvananthapuram	THIRUVANANTHAPURAM RURAL	Kadinankulam	Chittattummukku Junction	Peedinjattummukku - Channankara Road	Other Road	8.575482	76.851136	21
3573	Kollam	KOLLAM CITY	Eravipuram	Pallichattam Masjid	Neendakara - Chinnakkada Road	Other Road	8.880646	76.585579	21
3574	Kollam	KOLLAM RURAL	Punalur PS	Kanankara Catholic Church	SH49	State Highway	9.003323	76.927739	21
3575	Kollam	KOLLAM RURAL	Ezhukone PS	Nedumankulam Juma Masjid	NH744	National Highway	9.87863	76.704636	21
3576	Kottayam	KOTTAYAM	Ayarkunnam	Okalackal junction	Pampady - Pangadapally Road	Other Road	9.612709	76.604222	21
3577	Ernakulam	ERNAKULAM CITY	Cheranellor	Palikavala Bus stop	Chittoor - Cheranallur Road	Other Road	10.048535	76.290932	21
3578	Ernakulam	ERNAKULAM RURAL	Mulavukadu	Railway Cross Bus stop	NH966A	National Highway	10.090952	76.258449	21
3579	Ernakulam	ERNAKULAM RURAL	Aluva West	Thattampady junction	Aluva - Paravoor Road	Other Road	10.130694	76.284899	21
3580	Ernakulam	ERNAKULAM RURAL	Edathala	Ettekkar Pally Bus stop	Aluva - Pukkattupady Road	Other Road	10.079709	76.375889	21
3581	Thirissur	THIRISSUR CITY	Chavakkad	Paluvai Mosque	Chavakkad - Kanjany - Peringottukara Road	Other Road	10.570222	76.052106	21
3582	Palakkad	PALAKKAD	Chalassery	Thirithala Road junction	SH39	State Highway	10.762778	76.122357	21
3583	Malappuram	MALAPPURAM	Kondotty	Dayanagar New Bridge	SH28/ SH65	State Highway	11.148407	75.960307	21
3584	Malappuram	MALAPPURAM	Nilambur	Induscan Road junction	SH28	State Highway	11.268185	76.213163	21
3585	Malappuram	MALAPPURAM	Vilanchery	Masjid Farooq	NH66	National Highway	10.875516	76.06658	21
3586	Kozhikode	KOZHIKODE RURAL	Kuttiyadi	Nadukkandy Bhagavathi Temple	SH38	State Highway	11.670306	75.7258	21
3587	Kozhikode	KOZHIKODE RURAL	Balassery	Nanninda 13 junction	SH68	State Highway	11.421321	75.831463	21
3588	Kannur	KANNUR	Mattannur	Uruvachal Bus Stop	SH30	State Highway	11.896748	75.583743	21
3589	Kasaragod	KASARAGOD	Hosdurg	Muliyadheen Juma Masjid Padinekad	NH66	National Highway	12.286398	75.114928	21
3590	Thiruvananthapuram	THIRUVANANTHAPURAM RURAL	Venjanmood	Kuttiomodu Vellumnandi Road junction	Panavoor - Venjanmood Road	Other Road	8.683687	76.925267	21
3591	Pathanamthitta	PATHANAMTHITTA	Kodumom	Tholuzham - Chandanappally Road junction	Ezhamkulam Kaipattoor Road	Other Road	9.201392	76.766815	21
3592	Pathanamthitta	PATHANAMTHITTA	Th						



Sl No.	District	Police District	Name of Police Station	Place of Occurrence	Name of Road	Type of Road	Latitude	Longitude	Crash Severity Index
3615	Thiruvananthapuram	THIRUVANANTHAPURAM RURAL	Palode	Nanniyod Junction	SH2	State Highway	8.699693	77.027595	21
3616	Thiruvananthapuram	THIRUVANANTHAPURAM RURAL	Palode	Palode Nanniyod Road junction	SH2	State Highway	8.719877	77.028091	21
3617	Alappuzha	ALAPPUZHA	Nannar	Kannannur Temple		Other Road	9.269593	76.520048	21
3618	Idukki	IDUKKI	Vandiperiyar	Kottaym - Kumali Road Junction	NH183	National Highway	9.579376	77.097823	21
3619	Ernakulam	ERNAKULAM RURAL	Kothamangalam	Nangelpady Bus Stop	SH16	State Highway	10.071701	76.598726	21
3620	Thirissur	THIRISSUR CITY	Pazhayanoor	Padheeram Kavu Temple	SH74	State Highway	10.68579	76.417664	21
3621	Thirissur	THIRISSUR RURAL	Kodakara	Matthath Kunnu Bus Stop		Other Road	10.380323	76.320664	21
3622	Thirissur	THIRISSUR RURAL	Pudakkad	Uthiy Bhagavathy Muthappan Temple	NH44	National Highway	10.428542	76.263636	21
3623	Kannur	KANNUR	Chakkarakkal	Kavimmoda Juma Masjid		Other Road	11.885736	75.486433	21
3624	Thiruvananthapuram	THIRUVANANTHAPURAM RURAL	Venjanmood	Paravoor - Venjanmoodu Road Junction		Other Road	8.680179	76.941923	21
3625	Kollam	KOLLAM RURAL	Sooranad PS	Chakkuvally Junction		Other Road	9.088071	76.638727	21
3626	Kollam	KOLLAM RURAL	Pathanapuram PS	Pallimukku Masjid	SH8	State Highway	9.087037	76.867997	21
3627	Pathanamthitta	PATHANAMTHITTA	Konni	Sree Bhuvaneshwari temple Aruvappulam		Other Road	9.228306	76.852583	21
3628	Ernakulam	ERNAKULAM CITY	Udayamperoor	Patham Mlie Bus Stop	SH15	State Highway	9.888097	76.373779	21
3629	Ernakulam	ERNAKULAM CITY	Mirad	Thyikkoodam Junction	SH15	State Highway	9.958611	76.324384	21
3630	Ernakulam	ERNAKULAM RURAL	Pothanikkadu	Pothanickad Bus Stand		Other Road	10.008208	76.680792	21
3631	Thirissur	THIRISSUR RURAL	Koratty	Valoor - Koratty Road Junction		Other Road	10.26003	76.33937	21
3632	Thirissur	THIRISSUR RURAL	Kodungalur	Pazhaya Post Bus Stop	SH22	State Highway	10.239997	76.208552	21
3633	Thirissur	THIRISSUR RURAL	Alor	Kalletekura Estate Bus Stop	SH61	State Highway	10.34069	76.275664	21
3634	Malappuram	MALAPPURAM	Changarakulam	Thirissur - Kunnankulam Road Junction	SH69	State Highway	10.73883	76.02891	21
3635	Kozhikode	KOZHIKODE RURAL	Perambra	Muliyangal Sunni Masjid	SH38/54	State Highway	11.534055	75.773305	21
3636	Thiruvananthapuram	THIRUVANANTHAPURAM RURAL	Malayinkil	CSI Malayinkeezhu Church		Other Road	8.490987	77.048916	21
3637	Alappuzha	ALAPPUZHA	Aroor	Arookutti Bridge Bus Stop		Other Road	9.869845	76.315492	21
3638	Alappuzha	ALAPPUZHA	Chengannur	Pulikkunnu Sree Subrahmanya Swami Temple	NH183	National Highway	9.314602	76.617544	21
3639	Alappuzha	ALAPPUZHA	Poochakkal	Thyctattusserry Main Bus Stop		Other Road	9.773207	76.346514	21
3640	Ernakulam	ERNAKULAM CITY	Ernakulam Town South	8th Cross Road Junction		Other Road	9.962551	76.299048	21
3641	Ernakulam	ERNAKULAM CITY	Kannamali	Companypady Bus Stop	SH66	State Highway	9.890554	76.259803	21
3642	Ernakulam	ERNAKULAM RURAL	Chengamnadu	Moozhikulam Bus Stop		Other Road	10.187915	76.328283	21
3643	Thirissur	THIRISSUR RURAL	Koratty	Church Bus Stop		Other Road	9.255594	76.347698	21
3644	Palakkad	PALAKKAD	Palakkad Town North	Manai Bus Stop	NH86	National Highway	10.775156	76.669309	21
3645	Kozhikode	KOZHIKODE CITY	Kunnamangalam	Busstop West Mampetta		Other Road	11.321838	75.974052	21
3646	Wayanad	WAYANAD	Pulpally	Sree Cheadattinkavilamma Temple		Other Road	11.785024	76.166402	21
3647	Pathanamthitta	PATHANAMTHITTA	Konni	Konni Bus Station	SH8	State Highway	9.22984	76.848382	21
3648	Ernakulam	ERNAKULAM CITY	Ernakulam Central	Poothullil Junction		Other Road	9.987826	76.275594	21
3649	Ernakulam	ERNAKULAM RURAL	Pothanikkadu	St. George Chapel		Other Road	10.005908	76.706614	21
3650	Kozhikode	KOZHIKODE CITY	Kasaba Kozhikode	Masjid, Al-Jannah		Other Road	11.530087	75.821788	21
3651	Thiruvananthapuram	THIRUVANANTHAPURAM RURAL	Maranarkad	St. Thomas Evangelical Church of India		Other Road	8.454117	77.059996	21
3652	Palakkad	PALAKKAD	Ottapalam	Pilathara Junction		Other Road	10.788518	76.400227	21
3653	Kozhikode	KOZHIKODE CITY	Med. College	Chullott Deva Naga Stanam		Other Road	11.239512	75.839119	21
3654	Thirissur	THIRISSUR RURAL	Kattoor	Kizhuthani Junction		Other Road	10.367393	76.189968	21
3655	Thirissur	THIRISSUR RURAL	Irinjialakkuda	Block Bus Stop	SH22	State Highway	10.295919	76.217694	21
3656	Kozhikode	KOZHIKODE RURAL	Perambra	Last Kallode Road Junction	SH38/54	State Highway	11.577515	75.755827	21
3657	Thiruvananthapuram	THIRUVANANTHAPURAM RURAL	Neelimal	Government LP School Thengal, Neelimal		Other Road	8.379372	76.468474	21
3658	Malappuram	MALAPPURAM	Perinthalmanna	Monti International Institute of Management	SH73	State Highway	10.96248	76.18347	21
3659	Pathanamthitta	PATHANAMTHITTA	Thiruvalla	Idinillam		Other Road	9.416917	76.549269	21
3660	Kannur	KANNUR	Kathirur	Pathayamkunn Junction	SH38	State Highway	11.791727	75.564474	21
3661	Thirissur	THIRISSUR RURAL	Irinjalakkuda	Puthenthod Bridge	SH22	State Highway	10.3918	76.220526	21
3662	Kozhikode	KOZHIKODE CITY	Nadakkave	Petrol Pump, Arayidathupalam		Other Road	11.263051	75.794368	21
3663	Kottayam	KOTTAYAM	Thirikkodithanam	St. Xavier's Syro Malabar Forane Church		Other Road	9.439888	76.367495	21
3664	Kozhikode	KOZHIKODE RURAL	Balusseri	Balusseri Kooda Rd junction	SH34	State Highway	11.446698	75.824714	21
3665	Thiruvananthapuram	THIRUVANANTHAPURAM RURAL	Chirayinkeelam	Cheruvellimukku Junction Bus Stop		Other Road	8.878488	76.030575	21
3666	Thiruvananthapuram	THIRUVANANTHAPURAM RURAL	Kilmanoor	Erattathira Bus Stop	SH1	State Highway	8.762455	76.888451	21
3667	Pathanamthitta	PATHANAMTHITTA	Adoor	Elamannoor	SH5	State Highway	9.123789	76.818827	21
3668	Kottayam	KOTTAYAM	Kuravilangadu	Vempally Vadakke Kavala Bus Stop	SH1	State Highway	9.718944	76.560006	19
3669	Thiruvananthapuram	THIRUVANANTHAPURAM RURAL	Aruvikkara	Subrahmanya Temple, Vellanaadu		Other Road	8.569481	77.046998	19
3670	Pathanamthitta	PATHANAMTHITTA	Perumpetty	Theodical junction		Other Road	9.389247	76.731852	19
3671	Kottayam	KOTTAYAM	Pemadyp	Chennampattali Gandharwa Swamy Temple		National Highway	9.563545	76.760489	19
3672	Ernakulam	ERNAKULAM RURAL	Muvattupuzha	Water Tank Road junction	NH 85	National Highway	9.823281	76.726712	19
3673	Malappuram	MALAPPURAM	Theridipalam	Panambra Bus Stop	NH66	National Highway	11.118129	75.89321	19
3674	Kozhikode	KOZHIKODE RURAL	Payyoli	Iringal Sree Mahavishnu Temple	NH66	National Highway	11.554105	75.611903	19
3675	Ernakulam	ERNAKULAM RURAL	Muvattupuzha	Kadathy Govt.LP School	NH85	National Highway	9.985307	76.563922	19
3676	Ernakulam	ERNAKULAM RURAL	Muvattupuzha	Eliahumala Bhagavathy Sastha Kshatram	SH1	State Highway	9.936388	76.57843	19
3677	Thiruvananthapuram	THIRUVANANTHAPURAM RURAL	Kattakkada	Pottentkavu devi temple		Other Road	8.493846	77.05895	19
3678	Thiruvananthapuram	THIRUVANANTHAPURAM RURAL	Vailiyamala	The World Innovative School		State Highway	8.496876	76.203474	19
3679	Kasaragod	KASARAGOD	Manjeri	Nilyananda swamy ashram		Other Road	12.71508	74.88897	19
3680	Palakkad	PALAKKAD	Palakkad Town North	Sree Balaramnagar Temple,Kalekud	SH62	State Highway	10.783063	76.610181	19
3681	Palakkad	PALAKKAD	Ottapalam	24 manai telugu chettiyar mariyamam temple	SH69	State Highway	10.780799	76.330613	19
3682	Kannur	KANNUR	Taliparamba	Kanhirangad - Poomangalam Rd junction	SH36	State Highway	12.071757	75.388544	19
3683	Kollam	KOLLAM CITY	Kottiyam PS	Panakkulam Bust Stop		Other Road	8.898863	76.660617	19
3684	Kollam	KOLLAM CITY	Karunagapally PS	Khandakarnnankavu Temple		Other Road	9.069276	76.51896	19
3685	Kollam	KOLLAM RURAL	Kundara PS	Mashinor junction		Other Road	9.945469	76.760489	19
3686	Kollam	KOLLAM RURAL	Ezhukone PS	Nedumankavu Sridevi Dharma Shasta Temple		Other Road	8.923281	76.726712	19
3687	Thiruvananthapuram	THIRUVANANTHAPURAM CITY	Mannanthala	Civil station junction		Other Road	8.550362	76.861166	19
3688	Thiruvananthapuram	THIRUVANANTHAPURAM CITY	Fort	New Kalady junction		Other Road	8.46685	76.963058	19
3689	Thiruvananthapuram	THIRUVANANTHAPURAM RURAL	Vellarada	Cheriyakolla		Other Road	8.411481	77.189314	19
3690	Thiruvananthapuram	THIRUVANANTHAPURAM CITY	Poojappura	Poojappura rotary junction		Other Road	8.49662	76.979791	19
3691	Thiruvananthapuram	THIRUVANANTHAPURAM CITY	Vailiyathura	Madhavapuram Bus Stop		Other Road	8.512154	76.892042	19
3692	Thiruvananthapuram	THIRUVANANTHAPURAM RURAL	Marayamuttom	Thirumukadavila junction		Other Road	8.440845	77.108966	19
3693	Palakkad	PALAKKAD	Meeanakipuram	Mhallemam Kovv	SH27	State Highway	10.633285	76.80836	19
3694	Pathanamthitta	PATHANAMTHITTA	Koipuram	Chettimukku junction	SH7	State Highway	9.340599	76.692588	19
3695	Pathanamthitta	PATHANAMTHITTA	Koipuram	Kozhencherry Bridge ( Pamba River)	SH9	State Highway	9.338646	76.701497	19
3696	Pathanamthitta	PATHANAMTHITTA	Konni	Salem Marthoma Syrian Church, Poovang	SH8	State Highway	9.211277	76.849374	19
3697	Kottayam	KOTTAYAM	Thiyyolaparambu	Panchayathi Junction,Maravanthuruthu		Other Road	9.729282	76.418604	19
3698	Thiruvananthapuram	THIRUVANANTHAPURAM RURAL	Pozhiyoor	Ichankavila Bus Stop		Other Road	8.327403	77.137333	19
3699	Thiruvananthapuram	THIRUVANANTHAPURAM RURAL	Managutukadavu	Managutukadavu Bridge		Other Road	8.499152	77.003349	19
3700	Thiruvananthapuram	THIRUVANANTHAPURAM RURAL	Aruvikkara	Managutukadavu Thirumala Rd		Other Road	8.275581	76.998567	19
3701	Kollam	KOLLAM CITY	Chavara PS	Kannattukudi Sree Bhadrakali Temple		Other Road	8.944184	76.542758	19
3702	Kollam	KOLLAM RURAL	East Kallada PS	Marangutti Devi Temple		Other Road	9.016851	76.659086	19
3703	Kollam	KOLLAM RURAL	Sasthamcotta PS	Ookken mukku junction		State Highway	9.055701	76.64546	19
3704	Kollam	KOLLAM RURAL	Kottarakkara PS	Nellikunnam Bus Stop		Other Road	8.966587	76.777425	19
3705	Alappuzha	ALAPPUZHA	Poochakkal	Edappazhangal - Thaliyaparambu Road Junction		Other Road	9.804888	76.344016	19
3706	Alappuzha	ALAPPUZHA	Thirikkunnapuzha	Thirikkunnapuzha Temple road Junction		Other Road	9.259566	76.409317	19
3707	Kottayam	KOTTAYAM	Perinjetta	Poonjar - Vettiparambu - Anyilappu Road	SH 32	State Highway	9.240251	76.218476	19
3708	Kottayam	KOTTAYAM	Chingavanam	Puthenpalam Bridge		State Highway	9.514045	76.526767	19
3709	Kottayam	KOTTAYAM	Kottayam East	Kalathikkadavu Palam		Other Road	9.570388	76.54074	19
3710	Kottayam	KOTTAYAM	Manjoor Junction	Manjoor Junction	SH 15	State Highway	9.729148	76.519152	19
3711	Idukki	IDUKKI	Rajakkadu	Bison Valley Road junction		Other Road	9.971301	77.180347	19
3712	Idukki	IDUKKI	Muttom	Sree Annamoneswari Temple	SH33	State Highway	9.831365	76.762348	19
3713	Ernakulam	ERNAKULAM RURAL	Kalady	Radio Kavala Bus Stop		Other Road	10.172908	76.454075	19
3714	Ernakulam	ERNAKULAM RURAL	Baniapuram	Muguthathad Junction		Other Road	10.078833	76.218476	19
3715	Ernakulam	ERNAKULAM RURAL	Vazhakulam	Thiekulam Mala Bus Stop	SH8	State Highway	9.929151	76.66788	19
3716	Ernakulam	ERNAKULAM RURAL	Kothamangalam	Nangelpady Bus Stop	SH 16	State Highway	10.069493	76.603052	19
3717	Thirissur	THIRISSUR CITY	Vadakkekkad	Althara Bus Stop	SH 62	State Highway	10.672771	75.995846	19
3718	Thirissur	THIRISSUR CITY	Pavaratty	Pali Bus Stop		Other Road	10.573283	76.074014	19
3719	Thirissur	THIRISSUR CITY	Cheruthuruthy	Kerala Kalamandalam	SH 22	State Highway	10.736329	76.277627	19
3720	Thirissur	THIRISSUR RURAL	Kodungalur	Oorkoil Temple Road Junction		Other Road	10.196633	76.170349	19
3721	Thirissur	THIRISSUR RURAL	Male	Holy Grace Bus Stop		Other Road	10.239364	76.28001	19
3722	Thirissur	THIRISSUR RURAL	Kattoor	Kakkathuruthy Bridge	SH 61	State Highway	10.325269	76.156826	19
3723	Palakkad	PALAKKAD	Alathur	Chittilanchery Main Road Junction	SH19	State Highway	10.599583	76.550773	19
3724	Palakkad	PALAKKAD	Chalissery	Bypass Road Junction	SH39	State Highway	10.756987	76.115286	19
3725	Palakkad	PALAKKAD	Mankara	Mankara-Palakkad Road Junction		State Highway	10.787378	76.497125	19
3726	Palakkad	PALAKKAD	Nemmara	Nemmara Mukku	SH 19	State Highway	10.591737	76.595322	19
3727	Malappuram	MALAPPURAM	Thirurangudi	Aarepara Road Junction	SH 65	State Highway	11.04168	75.897256	19
3728	Malappuram	MALAPPURAM	Perinthalmanna	Kypess Junction	NH 98	National Highway	9.978833	76.218476	19
3729	Malappuram	MALAPPURAM	Tirur	BP Angadi Mangattiri Vettom Road Junction		Other Road	10.89493	75.893052	19
3730	Malappuram	MALAPPURAM	Manjeri	St. Mary's Syro Malabar Church, Payyand		Other Road	11.118781	76.145723	19
3731	Kozhikode	KOZHIKODE RURAL	Thiruvambady	Thottathin Kadavu Bridge		Other Road	11.35876	75.999433	19
3732	Kozhikode	KOZHIKODE RURAL	Thamarassery	Thamarassery Churam View Point	NH 766	National Highway	11.505758	76.027638	19
3733	Kannur	KANNUR	Taliparamba	MG Road Junction	NH66	National Highway	12.016991	75.369358	19
3734	Kannur	KANNUR	Kelakam	Kanchar Seminaai Station	SH 59	State Highway	11.943005	75.777363	19
3735	Kasaragod	KASARAGOD	Chandera	Cheruvethur railway station Road Junction		Other Road	12.213848	75.158868	19
3736	Kasaragod	KASARAGOD</							



Sl No.	District	Police District	Name of Police Station	Place of Occurrence	Name of Road	Type of Road	Latitude	Longitude	Crash Severity Index
3754	Ernakulam	ERNAKULAM RURAL	Koottattukulam	Santhipuram - Elanj Road Junction	SH40	State Highway	9.82993	76.53838	19
3755	Ernakulam	ERNAKULAM RURAL	Muvattupuzha	Arakuzha - East Marady Road Junction	SH1	State Highway	9.949575	76.575862	19
3756	Thirissur	THIRISSUR CITY	Guruvayoor	Anikanniyur Hanrikanya Temple	SH49	State Highway	10.608834	76.082425	19
3757	Thirissur	THIRISSUR CITY	Erumpetty	Puliyanoor center	Other Road	Other Road	10.658092	76.142637	19
3758	Thirissur	THIRISSUR CITY	Erumpetty	Eyyal	Other Road	Other Road	10.650008	76.117317	19
3759	Thirissur	THIRISSUR RURAL	Valappad	Thiriprayar Bus Stand	NH66	National Highway	10.418295	76.106304	19
3760	Thirissur	THIRISSUR RURAL	Mathlakam	Purnakuru Bus stop	NH66	National Highway	10.29991	76.152777	19
3761	Thirissur	THIRISSUR RURAL	Valappad	Thiriprayar	NH66	National Highway	10.439742	76.108372	19
3762	Palakkad	PALAKKAD	Kaladikode	Sunni center Edakurissi	NH66	National Highway	10.927927	76.527353	19
3763	Palakkad	PALAKKAD	Ottapalam	Mayilumpuram-Muttippalam Road junction	Other Road	Other Road	10.784845	76.394994	19
3764	Palakkad	PALAKKAD	Mannarkkad Traffic PS	Mayilampadam-Pallickunnu Road Junction	Other Road	Other Road	10.990233	76.421077	19
3765	Malappuram	MALAPPURAM	Manjeri	Jaseela Junction	SH 28	State Highway	11.124345	76.118651	19
3766	Malappuram	MALAPPURAM	Tanur	Sunni Masjid	Other Road	Other Road	10.97604	75.90523	19
3767	Kozhikode	KOZHIKODE CITY	Traffic City	Mayanad	Other Road	Other Road	11.282408	75.84934	19
3768	Kozhikode	KOZHIKODE RURAL	Vatakara	Sidha Samajam Road Junction	Other Road	Other Road	11.601044	75.61	19
3769	Kannur	KANNUR	Kuthuparamba	Menuvambal Makham Shareef	SH30	State Highway	11.85023	75.969882	19
3770	Kannur	KANNUR	Kuthuparamba	Myulimetta Masjid	Other Road	Other Road	11.842447	75.505232	19
3771	Kannur	KANNUR	Mayyil	Fathima Junction	Other Road	Other Road	11.967333	75.398748	19
3772	Kasaragod	KASARAGOD	Kumbila	Malangal Juma Masjid	NH 66	National Highway	12.646496	74.925003	19
3773	Thiruvananthapuram	THIRUVANANTHAPURAM CITY	City Traffic	St. Joseph Church Kochuveli	Other Road	Other Road	8.503482	76.892525	19
3774	Thiruvananthapuram	THIRUVANANTHAPURAM RURAL	Maranarol	Keelvelyode	Other Road	Other Road	8.43784	77.075827	19
3775	Pathanamthitta	PATHANAMTHITTA	Keechvalpur	QMS High School Junction	State Highway	State Highway	9.844303	76.662211	19
3776	Kottayam	KOTTAYAM	Marangattupally	Marangattupally Bus Stop	Other Road	Other Road	9.742415	76.611785	19
3777	Idukki	IDUKKI	Adimali	Chattupara Sri Saraswati Mahadev Temple	NH85	National Highway	10.018937	76.930678	19
3778	Thirissur	THIRISSUR CITY	Peechi	Bethel Assemblies of God Church	Other Road	Other Road	10.534622	76.339075	19
3779	Thirissur	THIRISSUR CITY	Erumpetty	Thandilam-Pathramangalam Road Junction	SH50	State Highway	10.681614	76.143003	19
3780	Palakkad	PALAKKAD	Vadakkenchery	Sri Murugan Temple	SH 58	State Highway	10.597273	76.529387	19
3781	Palakkad	PALAKKAD	Mannarkkad Traffic PS	Thorapuram Road Junction	NH96	National Highway	10.994019	76.464618	19
3782	Wayanad	WAYANAD	Mananthavadi	Mananthavadi-Koyilkeri-Panamaram Road	Other Road	Other Road	11.800778	76.281728	19
3783	Thiruvananthapuram	THIRUVANANTHAPURAM RURAL	Ayanad	Puthukkulangara	State Highway	State Highway	8.593331	77.041959	19
3784	Thiruvananthapuram	THIRUVANANTHAPURAM RURAL	Varkala	Narikkal Mukku	Other Road	Other Road	8.741977	76.752167	19
3785	Thiruvananthapuram	THIRUVANANTHAPURAM RURAL	Nedumangad	Market Junction Bus Stop	SH 3	State Highway	8.603491	77.004806	19
3786	Kottayam	KOTTAYAM	Kaduthuruthy	St Xavier's LP School, Kuruppanthara	SH 42,SH 40	State Highway	9.737745	76.513474	19
3787	Kottayam	KOTTAYAM	Kuravilangudi	St. George Chapel	SH 1	State Highway	9.784965	76.579165	19
3788	Ernakulam	ERNAKULAM CITY	Traffic West PS	Pruvelli Road Junction	Other Road	Other Road	9.953301	76.281728	19
3789	Ernakulam	ERNAKULAM CITY	Traffic West PS	Venduruthy Bridge	Other Road	Other Road	9.953301	76.281728	19
3790	Ernakulam	ERNAKULAM RURAL	Kuruppampady	Ekunnam Pallippadi Road Junction	SH16	State Highway	10.091952	76.562509	19
3791	Thirissur	THIRISSUR CITY	Kunnamkulam	Ayyappad Road Junction	SH69	State Highway	10.665599	76.075695	19
3792	Thirissur	THIRISSUR CITY	Peramangalam	Masjidul Hamid Parapur	Other Road	Other Road	10.561554	76.120029	19
3793	Thirissur	THIRISSUR RURAL	Anthikad	St Antony's Church Road Junction	Other Road	Other Road	10.416768	76.154	19
3794	Kannur	KANNUR	Iritty	Payanachery LP School, Vayanasala	Iritty - Nedumpoli Road	State Highway	11.972988	75.686308	19
3795	Kannur	KANNUR	Mattannur	Ujilil Bridge (Old)	SH30	State Highway	11.352261	75.638454	19
3796	Thiruvananthapuram	THIRUVANANTHAPURAM RURAL	Karkala	Kundukulam Junction	Other Road	Other Road	8.744012	76.753635	19
3797	Kollam	KOLLAM RURAL	Kunnikode PS	Kunnikode	Other Road	Other Road	9.03032	76.850099	19
3798	Pathanamthitta	PATHANAMTHITTA	Ranny	Chethomkara	SH8	State Highway	9.39419	76.794177	19
3799	Pathanamthitta	PATHANAMTHITTA	Pathanamthitta	Elanthur Junction	SH7	State Highway	9.300564	76.730662	19
3800	Alappuzha	ALAPPUZHA	Cherthala	Palikavala Bus Stop	Other Road	Other Road	9.696374	76.347173	19
3801	Alappuzha	ALAPPUZHA	Ambalapuzha	KG Kavala Bus Stop	SH 40	State Highway	9.620792	76.365481	19
3802	Kottayam	KOTTAYAM	Pala	Mutholy Junction	SH32	State Highway	9.700156	76.652404	19
3803	Kottayam	KOTTAYAM	Changanachery	Mary Rani Public School Road Junction	NH 163	National Highway	9.825388	76.549656	19
3804	Kottayam	KOTTAYAM	Velloor	Sri Bhagavathy Temple	Other Road	Other Road	9.825284	76.463984	19
3805	Idukki	IDUKKI	Upputhara	LP school road Junction	SH 41	State Highway	9.702797	77.040788	19
3806	Idukki	IDUKKI	Karimkunnam	St. Augustines Church, Karimkunnam	SH 8	State Highway	9.851993	76.686658	19
3807	Idukki	IDUKKI	Muttom	Malankara Dam Road Junction	SH 33	State Highway	9.853769	76.736904	19
3808	Ernakulam	ERNAKULAM RURAL	Kunnathunadu	Indian Pentecostal Church	SH 1	State Highway	10.042527	76.535817	19
3809	Ernakulam	ERNAKULAM RURAL	Nedumbassery	Keenpady Bustop	SH16	State Highway	10.088898	76.419063	19
3810	Ernakulam	ERNAKULAM RURAL	Nedumbassery	Desom Kunnumpuram	NH544	National Highway	10.103064	76.34558	19
3811	Thirissur	THIRISSUR CITY	Olur	Pozhampalam	NH544	National Highway	10.4826	76.257898	19
3812	Palakkad	PALAKKAD	Ottapalam	Adal Lower Primary School Kanniampara	SH82	State Highway	10.774089	76.363699	19
3813	Palakkad	PALAKKAD	Chalissery	Vattoli Bus Stop	Other Road	Other Road	10.774908	76.165937	19
3814	Palakkad	PALAKKAD	Ottapalam	Lakshmi Rd East Manisseri junction	SH62	State Highway	10.77597	76.354667	19
3815	Malappuram	MALAPPURAM	Changaramkulam	Kuttiappa Bus Stop	SH71	State Highway	10.966836	75.960476	19
3816	Kozhikode	KOZHIKODE RURAL	Kodenchery	Kodenchery busstand	SH68	State Highway	11.432863	76.006424	19
3817	Kozhikode	KOZHIKODE RURAL	Vatakara	Kottapally Town Juma masjid	Other Road	Other Road	11.614664	75.91216	19
3818	Kannur	KANNUR	Chakkarakkal	CHM School Bus Stop	Other Road	Other Road	11.896874	75.412266	19
3819	Kannur	KANNUR	Pariyaram MC PS	Chudala Junction	NH66	National Highway	12.060429	75.336316	19
3820	Kannur	KANNUR	New Mahe	Meethal Juma Masjid	NH66	National Highway	11.723422	75.51393	19
3821	Kasaragod	KASARAGOD	Nileshwar	Nileshwar Market Junction	NH66	National Highway	12.24991	75.126326	19
3822	Thiruvananthapuram	THIRUVANANTHAPURAM RURAL	Kilmanoor	Variyathuvila Sree Bhadrakali Devi Temple	SH1	State Highway	8.794039	76.879637	19
3823	Thiruvananthapuram	THIRUVANANTHAPURAM RURAL	Malayinkil	Payad - Pidaram Rd junction	Other Road	Other Road	8.50349	77.022185	19
3824	Alappuzha	ALAPPUZHA	Pattanakulam	Vayanasala Bus Stop	SH66	State Highway	9.677978	76.281728	19
3825	Kottayam	KOTTAYAM	Kaduthuruthy	Palakara junction	SH42	State Highway	9.747482	76.504946	19
3826	Ernakulam	ERNAKULAM RURAL	Muvattupuzha	Mor Gregorius Syrian Jacobite Church - N	Other Road	Other Road	9.968266	76.567183	19
3827	Ernakulam	ERNAKULAM RURAL	Kodanadu	Velankanni Matha Kappela	Canal Rd, Aimiry	Other Road	10.14	76.5	19
3828	Ernakulam	ERNAKULAM RURAL	Kalady	Vattathara busstop	Other Road	Other Road	10.163188	76.43452	19
3829	Thirissur	THIRISSUR CITY	Erumpetty	Nelluvai Temple Bus Stop	SH50	State Highway	10.682536	76.175897	19
3830	Thirissur	THIRISSUR RURAL	Injalakkuda	SN School busstop	SH22	State Highway	10.359351	76.218621	19
3831	Malappuram	MALAPPURAM	Thirurangudi	Quthubiyya Masjid Areeethode	NH66	National Highway	11.069894	75.918923	19
3832	Malappuram	MALAPPURAM	Vengara	PMYHS School Cheru	Other Road	Other Road	9.88	76.9881	19
3833	Malappuram	MALAPPURAM	Vengara	Govt. LP School, Palacherryamad	SH72	State Highway	11.048571	75.948869	19
3834	Kozhikode	KOZHIKODE RURAL	Chompala	Pondicherry- Mahe intersection	NH66	National Highway	11.691113	75.541198	19
3835	Wayanad	WAYANAD	Kambalakkad	Government U P School Kaniyambetta	NH766	National Highway	11.695392	76.080608	19
3836	Kannur	KANNUR	Valappattanam	Bilal juma masjid, Muchlot kavu rd	Other Road	Other Road	11.92049	75.361517	19
3837	Kannur	KANNUR	Edakkad	Muzhappilangad Railway Over Bridge	NH66	National Highway	11.783143	75.456791	19
3838	Kasaragod	KASARAGOD	Hosdurg	Chithira - Varianjan Para Road junction	SH57	State Highway	12.353387	75.04393	19
3839	Kasaragod	KASARAGOD	Poonthura	Gangjanad Nittyananda Travels busstop	NH66	National Highway	12.339438	75.103897	19
3840	Thiruvananthapuram	THIRUVANANTHAPURAM CITY	Poonthura	Poonthura junction	Other Road	Other Road	8.443792	76.944036	19
3841	Thiruvananthapuram	THIRUVANANTHAPURAM RURAL	Aruvikkara	Kakkod Bus Stop	Other Road	Other Road	8.576375	77.00692	19
3842	Thiruvananthapuram	THIRUVANANTHAPURAM RURAL	Kanjirankulam	Chani CSI Church	Other Road	Other Road	8.347762	77.055119	19
3843	Kollam	KOLLAM RURAL	Sasthamcotta PS	parthasarathi temple,Unnamed Road	NH183	National Highway	9.046204	76.649116	19
3844	Kollam	KOLLAM RURAL	Sasthamcotta PS	Kovoor Mottakkal Bharanikkavu Devi Temp	NH183A	National Highway	9.02235	76.600584	19
3845	Kollam	KOLLAM RURAL	Kottarakkara PS	Inchakkad Junction	SH1	State Highway	9.039872	76.774776	19
3846	Pathanamthitta	PATHANAMTHITTA	Konni	Kottayam Mukku Bus Stop	SH8	State Highway	9.747482	76.504946	19
3847	Alappuzha	ALAPPUZHA	Athrikkal	Kuruppam Kulangara	Other Road	Other Road	9.680574	76.318442	19
3848	Kottayam	KOTTAYAM	Ayarkunnam	Thiruvanchoor temple	Other Road	Other Road	9.623017	76.575544	19
3849	Kottayam	KOTTAYAM	Gandhinagar	St. Joseph's Convent, Villonni	Other Road	Other Road	9.642253	76.509319	19
3850	Ernakulam	ERNAKULAM RURAL	Privom	Karoorakavu/Maneed bustop	Other Road	Other Road	9.892566	76.462561	19
3851	Thirissur	THIRISSUR CITY	Olur	Eravamangalam	Other Road	Other Road	10.503635	76.266885	19
3852	Thirissur	THIRISSUR CITY	Erumpetty	Government Higher Secondary School (G	SH50	State Highway	10.591023	76.163588	19
3853	Thirissur	THIRISSUR CITY	Peramangalam	Kuthussery Bus Stop	Other Road	Other Road	11.81193	76.70862	19
3854	Thirissur	THIRISSUR RURAL	Ettoor	Sivakumareswaram Rd Junction	SH61	State Highway	10.337722	76.183428	19
3855	Thirissur	THIRISSUR RURAL	Anthikad	Karamuck Bus Stop	SH75	State Highway	10.47479	76.108239	19
3856	Palakkad	PALAKKAD	Ottapalam	Kinar road junction	Other Road	Other Road	10.78546	76.374078	19
3857	Palakkad	PALAKKAD	Nemmara	Mullakkal Kavalappara Rd junction	SH58	State Highway	10.603142	76.628969	19
3858	Malappuram	MALAPPURAM	Nilambur	Canoly plot junction	SH28	State Highway	11.264735	76.205496	19
3859	Malappuram	MALAPPURAM	Thirurangudi	Panamapuzhakkadavu Bridge	SH65	State Highway	11.044438	75.933152	19
3860	Malappuram	MALAPPURAM	Meitathur	Mannarmala Rd junction	Other Road	Other Road	11.005673	76.242236	19
3861	Malappuram	MALAPPURAM	Nilambur	Varambanpotty junction	SH39	State Highway	11.274016	76.263897	19
3862	Malappuram	MALAPPURAM	Malapuram	Kattungal Juma Masjid	SH71	State Highway	11.062413	76.092465	19
3863	Kozhikode	KOZHIKODE CITY	Mavoor	Peruvayal	Other Road	Other Road	11.261784	75.91045	19
3864	Kozhikode	KOZHIKODE RURAL	Meppayur	Vatakara - Thiruvallur - Perambra Rd junction	Other Road	Other Road	11.567576	75.691565	19
3865	Kannur	KANNUR	Valappattanam	Kappakkadavu Vayanashala Bus Stop	Other Road	Other Road	11.93456	76.324667	19
3866	Kannur	KANNUR	Edakkad	Thumbarukunnathu Kodungalloor bhagavat	NH66	National Highway	11.831638	75.432065	19
3867	Kannur	KANNUR	Kathirur	Pin Mile Bus Stop	SH74	State Highway	9.8244	76.0485	19
3868	Kasaragod	KASARAGOD	Vidyanagar	Uliyathuduka Bus Stop	Other Road	Other Road	12.544749	75.000655	19
3869	Thiruvananthapuram	THIRUVANANTHAPURAM CITY	Poojappura	Theilbagam Bhagavathy Temple	Other Road	Other Road	8.492541	76.995406	19
3870	Thiruvananthapuram	THIRUVANANTHAPURAM RURAL	Pozhivayur	Chalakkara - Poovar Rd junction	Vizhinjam - Uchakkada Rd	Other Road	8.318984	77.07981	19
3871	Thiruvananthapuram	THIRUVANANTHAPURAM RURAL	Palode	CSI Palode Church	SH2	State Highway	8.713188	77.029328	19
3872	Kollam	KOLLAM RURAL	Kottarakkara PS	Polikode junction	SH1	State Highway	8.93856	76.850861	19
3873	Kollam	KOLLAM RURAL	Kadakkal PS	Kanjariy Junction	SH64	State Highway	8.82777	76.30191	19
3874	Kollam	KOLLAM RURAL	Kulithupuzha PS	Kulithupuzha junction	SH2	State Highway	8.906901	77.05708	



Sl No.	District	Police District	Name of Police Station	Place of Occurrence	Name of Road	Type of Road	Latitude	Longitude	Crash Severity Index
3893	Thirissur	THIRISSUR CITY	Kunnamkulam	Puthussery Bus Stop	SH69	State Highway	10.630599	76.089428	19
3894	Thirissur	THIRISSUR CITY	Wadakkanchery	Ayurveda hospital, Mullurkara	SH22	State Highway	10.691151	76.268278	19
3895	Thirissur	THIRISSUR RURAL	Koratty	Valoor - Koratty Rd junction	SH20	Other Road	10.26368	76.34241	19
3896	Thirissur	THIRISSUR RURAL	Mathilakam	Mathilakam, busstop	NH66	National Highway	10.28841	76.168721	19
3897	Thirissur	THIRISSUR RURAL	Valappad	Palapetty Valavu, busstop	NH66	National Highway	10.36479	76.123866	19
3898	Thirissur	THIRISSUR RURAL	Kaipamangalam	Kaipamangalam Board bus stop	NH66	National Highway	10.343167	76.135646	19
3899	Malappuram	MALAPPURAM	Tinur	Muttanur Old Post Office Road junction	Alathiyoor-Purathur Road	Other Road	10.828921	75.922716	19
3900	Malappuram	MALAPPURAM	Changanamkulam	Pavilappuram centre bus stop	SH69	State Highway	10.728757	76.053324	19
3901	Kozhikode	KOZHIKODE CITY	Panniyankara	Govt. Ganapathi Higher Secondary School	Panniyankara Durga Temple Road	Other Road	11.235739	75.794961	19
3902	Kozhikode	KOZHIKODE RURAL	Vatakara	Thulattunada Bridge	Theekkuni Bypass	Other Road	11.630104	75.687016	19
3903	Kasaragod	KASARAGOD	Hosdurg	Govt. L P School Bellikoth	Athinjal - Bellikoth Road	Other Road	12.339699	75.086572	19
3904	Thiruvananthapuram	THIRUVANANTHAPURAM RURAL	Neyyattinkara	Olatthanni bus stop	Poovar - Neyyattinkara Road	Other Road	8.371493	77.08189	19
3905	Kollam	KOLLAM CITY	Kannanelure PS	ESI Junction Nallila	Keralapuram - Ampalamkunnu Road	Other Road	8.925153	76.711056	19
3906	Kottayam	KOTTAYAM	Kottayam West	Parippu Bus Stand	Kudayampadi - Parippu Road	Other Road	9.618703	76.477407	19
3907	Kottayam	KOTTAYAM	Kottayam West	Kodimalha Vegetable Market junction	Market Landing Road	Other Road	9.580749	76.524427	19
3908	Idukki	IDUKKI	Muttom	Madapambal Road junction	SH33	State Highway	9.866435	76.726611	19
3909	Idukki	IDUKKI	Thodupuzha	Kanjirakkattu - Perumpilchira Road junction	Thodupuzha - Ezhaloor Rd	Other Road	9.919693	76.719463	19
3910	Ernakulam	ERNAKULAM RURAL	Mulamthuruthy	Vettikkal bus stop	Mulamthuruthy Piravom Road	Other Road	9.914229	76.421475	19
3911	Thirissur	THIRISSUR RURAL	Cherpu	Valla Cutting Bus Stop	Palakkal - Ammadam Road	Other Road	10.470384	76.208075	19
3912	Alappuzha	ALAPPUZHA	Mavelikkara	Prayikara Shiva Temple	SH6	State Highway	9.260394	76.544358	19
3913	Kottayam	KOTTAYAM	Vaikom	Vaikom Stand/Dalavakkulam Stand	Vazhmana road	Other Road	9.752088	76.399365	19
3914	Ernakulam	ERNAKULAM RURAL	Nizhalkkal	Elankunnapuzha bus stop	SH83	State Highway	10.028974	76.520188	19
3915	Thirissur	THIRISSUR CITY	Pavarratty	Chittattukara Thamarappilly Road junction	Parappur-Pavarratty road	Other Road	10.536368	76.086123	19
3916	Thirissur	THIRISSUR CITY	Peramangalam	Kaiparambu	SH69	State Highway	10.610593	76.135183	19
3917	Palakkad	PALAKKAD	Nattukal	Alanalloor - Puthoor - Nattukal Road junction	NH966	National Highway	10.969173	76.347395	19
3918	Thiruvananthapuram	THIRUVANANTHAPURAM RURAL	Venjanrammood	Kallara-Thoikkuzhi Road junction	Vamanapuram - Palode Rd	Other Road	8.746946	76.920819	19
3919	Kollam	KOLLAM RURAL	Puthoor PS	Mavadi Bus Stop	Enathu Bus Stop	Other Road	9.056537	76.731498	19
3920	Alappuzha	ALAPPUZHA	Edathua	Thekashy Bridge East	SH12	State Highway	9.369424	76.427032	19
3921	Idukki	IDUKKI	Chunnamuttu	Kodialar-Parakkad Road Junction	Kottar - Edatharamukku-Pambumukku Road	Other Road	9.269538	76.729542	19
3922	Ernakulam	ERNAKULAM RURAL	Perumbavoor	Kuzhupatti Kavu Bhagavathi Temple	TB Rd, Valom	Other Road	10.17556	76.472028	19
3923	Thirissur	THIRISSUR CITY	Pazhayannoor	Anamala Road Junction	SH77	State Highway	10.723907	76.425708	19
3924	Thirissur	THIRISSUR RURAL	Koratty	Perumby bus stop	NH544	National Highway	10.25857	76.36414	19
3925	Alappuzha	ALAPPUZHA	Mannar	Eramathoor Muslim Mosque	Thattarambalam Mannar Road	Other Road	9.307376	76.528468	19
3926	Malappuram	MALAPPURAM	Areacode	Thottumukkam - Vallilappuzha Road Junction	SH34	State Highway	11.2636	76.0254	19
3927	Kollam	KOLLAM RURAL	Kundara PS	Perayam Bus Stop	NH183	National Highway	9.963976	76.671128	19
3928	Palakkad	PALAKKAD	Nemmara	Chennanthode Bridge	Nemmara - Nelliampathy Rd	Other Road	10.56497	76.620714	19
3929	Kollam	KOLLAM RURAL	Anchal PS	Anchal Bypass Road junction	SH48	State Highway	9.833222	76.915143	19
3930	Kottayam	KOTTAYAM	Vaikom	Udayanapuram bus stop	SH15	State Highway	9.771234	76.395191	19
3931	Ernakulam	ERNAKULAM RURAL	Chengamanadu	Society Pady bus stop	Athani Mekkad Elavoor Road	Other Road	10.127253	76.353181	19
3932	Palakkad	PALAKKAD	Hemambika Nagar	Bappu school Muttikulangara	NH966	National Highway	10.81079	76.61365	19
3933	Kollam	KOLLAM RURAL	Punalur PS	Market road Junction	0.919517	Other Road	76.920446	19	
3934	Kollam	KOLLAM RURAL	Anchal PS	Kuruvikonam Bus Stop	SH48	State Highway	9.95334	76.622442	19
3935	Kottayam	KOTTAYAM	Gandhinagar	Kaipuzha Pallichtham Bus Stop	Kuttomapuram-Kaippuzha Road	Other Road	9.686875	76.508444	19
3936	Kozhikode	KOZHIKODE CITY	Vellayil	Kozhikode Beach Light House	Beach Rd Kozhikod	Other Road	11.258633	75.7694	19
3937	Kottayam	KOTTAYAM	Kanjirappally	Kappad	Kanjirappally - Erattupetta Road	State Highway	9.599292	76.779057	19
3938	Ernakulam	ERNAKULAM RURAL	Piravom	Onakkoor Palippady Bus Stop	SH42	State Highway	9.891196	76.503875	19
3939	Thiruvananthapuram	THIRUVANANTHAPURAM RURAL	Malayinkil	Iratta Kalur - Mampazhachira Road junction	Thirumala Peyad Malayinkeezhu Rd	Other Road	8.49719	77.029451	19
3940	Alappuzha	ALAPPUZHA	Kareelakulangara	Kanjoor Sri Durga Devi Temple, Cheppad	NH66	National Highway	9.246518	76.46807	19
3941	Kozhikode	KOZHIKODE RURAL	Kuttady	Narikkottungal	SH38	State Highway	11.666721	75.730074	19
3942	Pathanamthitta	PATHANAMTHITTA	Pathanamthitta	Muthalukunnam Junction	Prokkaram-Elavumthitta Road	Other Road	9.269538	76.729542	19
3943	Pathanamthitta	PATHANAMTHITTA	Konn	Vallode	Chandanapalli Vallode Road	Other Road	9.218967	76.77765	19
3944	Kollam	KOLLAM CITY	Kottiyam PS	Konnayil Mukku Bus Stop	Mayyanad - Kottiyam Road	Other Road	8.849163	76.682825	19
3945	Thiruvananthapuram	THIRUVANANTHAPURAM CITY	Poojappura	Punnakkamugai Bus Stop	Paramala Road	Other Road	8.492887	76.991025	19
3946	Thiruvananthapuram	THIRUVANANTHAPURAM CITY	Kazhakkuttom	Aniyoor Junction	Sreekariyam - Pothencode Rd	Other Road	8.571262	76.90664	19
3947	Thiruvananthapuram	THIRUVANANTHAPURAM CITY	Mannanthala	Muttada Technical Vocational Higher Seco	Paruthippara Ambalamukku Road	Other Road	8.534858	76.948388	19
3948	Thiruvananthapuram	THIRUVANANTHAPURAM CITY	Pettah	World Market Bus Stop	NH66	National Highway	8.511073	76.902754	19
3949	Thiruvananthapuram	THIRUVANANTHAPURAM RURAL	Malgalapuram	Kozhivilla Kochu Thangal Thaikav	NH66	National Highway	8.62085	76.829292	19
3950	Kozhikode	KOZHIKODE CITY	Vellayil	Kamburam	Beach Road Kozhikode	Other Road	11.279014	75.76277	19
3951	Idukki	IDUKKI	Upputhara	Kanyakulam Bus Stop	SH41	State Highway	9.696513	77.039007	19
3952	Alappuzha	ALAPPUZHA	Muhamma	Pottikavala bus stop	Kornathuveli Rd	Other Road	9.6549	76.35	19
3953	Alappuzha	ALAPPUZHA	Muhamma	Thaneermukkom Road junction	Cherthala - Thaneermukkom Road	Other Road	9.675763	76.383131	19
3954	Alappuzha	ALAPPUZHA	Chengannur	Puthenkaavu Bus Stop	SH10	State Highway	9.325643	76.633549	19
3955	Alappuzha	ALAPPUZHA	Alappuzha South	Kadapuram Bus Stop Alappuzha	NH66	National Highway	9.490947	76.3191	19
3956	Ernakulam	ERNAKULAM RURAL	Kodanadu	Nirun Junction Bus Stop	Valom - Kodanad R	Other Road	10.515283	76.83987	19
3957	Pathanamthitta	PATHANAMTHITTA	Adoor	Panjayathi Jn Bus Stop Enadimangalam	SH5	State Highway	9.13295	76.809685	19
3958	Kottayam	KOTTAYAM	Changanachery	St. Antony's Church Paral	Vazhappally West Road	Other Road	9.450509	76.522715	19
3959	Kottayam	KOTTAYAM	Vakathanam	Mannam Junction	Thengana-Thiruvanchoor Road	Other Road	9.512638	76.568809	19
3960	Thiruvananthapuram	THIRUVANANTHAPURAM CITY	City Traffic	Juma Masjid, Aishwarya Nagar, Vettukud	Playam Airport Road	Other Road	8.492326	76.906493	19
3961	Thiruvananthapuram	THIRUVANANTHAPURAM CITY	Vizhinjam	Chowara Junction	Poovar - Vizhinjam Rd	Other Road	8.361005	77.017222	19
3962	Thiruvananthapuram	THIRUVANANTHAPURAM RURAL	Maranalloor	C S I Church Mannadikonam	Neyyattinkara Kattakkada Rd	Other Road	8.452539	77.067864	19
3963	Thiruvananthapuram	THIRUVANANTHAPURAM RURAL	Attungal	Over bridge market road	Attungal Varkala Rd	Other Road	8.691984	76.831931	19
3964	Thiruvananthapuram	THIRUVANANTHAPURAM RURAL	Attungal	Chempoor School Junction Bus Stop	SH47	State Highway	8.52519	76.875824	19
3965	Kollam	KOLLAM CITY	Paravoor PS	MLA Junction	Paravur - Chathanoor Rd	Other Road	8.838629	76.687069	19
3966	Kollam	KOLLAM CITY	Chathanoor PS	Malayil vayal junction	Kollam-Ayoor Rd	Other Road	8.896679	76.729383	19
3967	Kollam	KOLLAM RURAL	Kadakkal PS	Kizhakkumbhangam Bus Stop	SH64	State Highway	8.81411	76.97424	19
3968	Kollam	KOLLAM RURAL	Sooranad PS	Charuvilukulangara muhiyadeen masjid	Patharam - Thodiyoor Rd	Other Road	9.082015	76.601268	19
3969	Kollam	KOLLAM RURAL	Sasthamcotta PS	Kuttiyil junction	Kottarakkappally - Kottarakkara Road	Other Road	9.041296	76.599469	19
3970	Kollam	KOLLAM RURAL	Sasthamcotta PS	Jimsh School Bharanikavu	NH183A	National Highway	9.064803	76.658224	19
3971	Pathanamthitta	PATHANAMTHITTA	Adoor	Kizhakkulangara Bus Stop	NH183A	National Highway	9.18989	76.72846	19
3972	Pathanamthitta	PATHANAMTHITTA	Pulikeezhu	Thikkappuzha Junction, Thiruvalla	Chengannur Parumala Mannar Road	Other Road	9.330438	76.541832	19
3973	Pathanamthitta	PATHANAMTHITTA	Aranmula	Kumbanad - Koipuram - Arattupuzha Road	SH10	State Highway	9.328268	76.64536	19
3974	Pathanamthitta	PATHANAMTHITTA	Ananula	Thundazham bus stop	SH7	State Highway	9.316594	76.72047	19
3975	Alappuzha	ALAPPUZHA	Aroor	Vadakkal Pally Bus stop	Thuravoor - Kumbalangi Rd	Other Road	9.841279	76.29597	19
3976	Alappuzha	ALAPPUZHA	Poochakkal	Alummarunkal Road Junction	Cherthala - Arookutti Road	Other Road	9.803864	76.353906	19
3977	Alappuzha	ALAPPUZHA	Thirikkunnapuzha	SNDP Junction	Thattarambalam - Thirikkunnapuzha Road	Other Road	9.256938	76.831911	19
3978	Kottayam	KOTTAYAM	Thirikkodithanam	Chengannamodu Bus Stop	Changanassery - Vazhoor Rd	Other Road	9.479753	76.657864	19
3979	Kottayam	KOTTAYAM	Pala	Pangalam Pally bus stop	Pala - Kozha Road	Other Road	9.719592	76.653918	19
3980	Idukki	IDUKKI	Thodupuzha	KSRTC Bus Stand Thodupuzha	SH40	State Highway	9.899492	76.717296	19
3981	Ernakulam	ERNAKULAM CITY	Traffic East PS	N.G.O Quarters Junction	Kunnumparam-NGO Quarters Road	Other Road	10.021326	76.334007	19
3982	Ernakulam	ERNAKULAM CITY	Traffic West PS	Chellanam Bus Stop	SH66	State Highway	9.790825	76.277833	19
3983	Ernakulam	ERNAKULAM CITY	Traffic East PS	Pottayil Bus Stop	Error Road	Other Road	9.964229	76.340804	19
3984	Ernakulam	ERNAKULAM RURAL	Chengamanadu	Aduvassery Juma Masjid	S Aduvassery Road	Other Road	10.155328	76.319247	19
3985	Ernakulam	ERNAKULAM RURAL	Edathala	Edathala Panchayath Bus Stop	Alura - Pukattappady Road	Other Road	10.73397	76.380738	19
3986	Ernakulam	ERNAKULAM RURAL	Munambam	Palli Bus Stop	Republican road	Other Road	10.139502	76.199334	19
3987	Ernakulam	ERNAKULAM RURAL	Varapuzha	Pournami/Gopika Bus Stop	NH 66	National Highway	10.087924	76.267802	19
3988	Thirissur	THIRISSUR CITY	Vadakkekkad	Mukkalpedika Junction	SH 62	State Highway	10.663334	76.003231	19
3989	Thirissur	THIRISSUR CITY	Vadakkekkad	Salafi Masjid Akalad	NH 66	National Highway	10.638282	75.989885	19
3990	Thirissur	THIRISSUR CITY	Kunnamkulam	Royal Hospital Road Junction	SH 50	State Highway	10.645883	76.06659	19
3991	Thirissur	THIRISSUR CITY	Chiravakkal	Manjottupadi School Bus Stop	NH 66	National Highway	10.561055	75.033366	19
3992	Palakkad	PALAKKAD	Shorur	SMF Junction Shorur	SH 22	State Highway	9.780134	76.72846	19
3993	Malappuram	MALAPPURAM	Tanur	Ittilakki - Theyvala Road Junction	Thannur-Venniyur Road	Other Road	9.991668	75.913661	19
3994	Malappuram	MALAPPURAM	Areacode	Karaparamba - Pooklatthur Road Junction	Areacode - Manjeri Road	Other Road	11.159321	76.080607	19
3995	Malappuram	MALAPPURAM	Kondotty	Mundappalam Juma Masjid	Edavannappara - Airport Road	Other Road	11.15643	75.958715	19
3996	Kozhikode	KOZHIKODE CITY	Traffic City	Mokavoor Road Junction	NH66	National Highway	11.31998	75.776	19
3997	Kozhikode	KOZHIKODE RURAL	Nadapuram	Avolam Mosque	SH38	State Highway	11.696561	75.64987	19
3998	Kozhikode	KOZHIKODE RURAL	Kakkur	SNG College Junction, Chelannur	Kozhikode Balussery Road	Other Road	11.359785	75.809988	19
3999	Kozhikode	KOZHIKODE RURAL	Balussery	Estate Mukku Junction Bus Stop	SH34	State Highway	11.442431	75.88838	19
4000	Kozhikode	KOZHIKODE RURAL	Mukkom	Vallericode road Junction	SH34	State Highway	11.291865	76.004053	19
4001	Kozhikode	KOZHIKODE RURAL	Kakkur	Kuttamboor - Karakkunnu Road Junction	SH 68	State Highway	11.396677	75.844476	19
4002	Kozhikode	KOZHIKODE RURAL	Balussery	Panayi	SH34	State Highway	11.446376	75.804328	19
4003	Kozhikode	KOZHIKODE RURAL	Payyoli	CKK Junction	Payyoli Beach road	Other Road	11.51476	75.61703	19
4004	Kasaragod	KASARAGOD	Hosdurg	Athinhal Juma Masjid	SH57	State Highway	12.334601	75.080513	19
4005	Thiruvananthapuram	THIRUVANANTHAPURAM CITY	City Traffic	Vell Perumathura road	Other Road	8.499856	76.304631	19	
4006	Thiruvananthapuram	THIRUVANANTHAPURAM CITY	City Traffic	N S S College Road Junction	Kannamam Thiruvallam Rd	Other Road	8.467457	76.973231	19
4007	Thiruvananthapuram	THIRUVANANTHAPURAM CITY	City Traffic	Pazhanchira Devi Temple Road Junction	Kovalam Road	Other Road	8.457228	76.950574	19
4008	Thiruvananthapuram	THIRUVANANTHAPURAM RURAL	Chirayinkil	kattumrakkal Bridge	Chirayinkeezhu-Korani Road	Other Road	8.662566	76.800399	19
4009	Kollam	KOLLAM CITY	Bhajanambal Junction	Paravur - Parippally Road	Other Road	8.812624	76.72821	19</	



Sl No.	District	Police District	Name of Police Station	Place of Occurrence	Name of Road	Type of Road	Latitude	Longitude	Crash Severity Index
4032	Kannur	KANNUR	Payyavoor	Payyavoor Shiva temple circle	SH59	State Highway	12.062294	75.580906	18
4033	Kannur	KANNUR	Iritty	Madathil Bus Stop	SH30	State Highway	12.002784	75.68931	18
4034	Kannur	KANNUR	Cherupuzha	Boothanar Rd junction	SH59	State Highway	12.27708	75.365739	18
4035	Kollam	KOLLAM RURAL	Anchal PS	Kottukkal	Anchal Chunda Road	Other Road	8.89695	76.905055	18
4036	Pathanamthitta	PATHANAMTHITTA	Konni	Elakolloor	SH8	State Highway	9.246017	76.829523	18
4037	Alappuzha	ALAPPUZHA	Traffic Alappuzha	AKG junction South Aryad	Thalavady Rd	Other Road	9.527687	76.331828	18
4038	Kottayam	KOTTAYAM	Ponkunnam	Elikkulam temple	SH8	State Highway	9.628976	76.730766	18
4039	Idukki	IDUKKI	Kanjir	Moolamattom - Kottamala Junction	SH33	State Highway	8.739035	76.833367	18
4040	Idukki	IDUKKI	Kattappana	Chapel thovayar	SH41	State Highway	9.744677	77.101628	18
4041	Ernakulam	ERNAKULAM RURAL	North Parur	Bus Waiting Station, Aluva - Paravoor	Aluva - Paravoor Rd	Other Road	10.144328	76.256602	18
4042	Ernakulam	ERNAKULAM RURAL	Muvattupuzha	Perumpalloor - Marady Rd junction	SH41	State Highway	9.953097	76.592817	18
4043	Palakkad	PALAKKAD	Vadakkenchery	St.Joseph's Hospital	SH19	State Highway	10.596531	76.501336	18
4044	Malappuram	MALAPPURAM	Malappuram	Sunni Masjid Chappanangadi	Kottakkal - Perinthalmanna Rd	Other Road	10.998574	76.053929	18
4045	Malappuram	MALAPPURAM	Nilambur	Keerthi Padu Bus Stop	SH28	State Highway	11.279032	76.23078	18
4046	Kannur	KANNUR	Payyanur	Sadar Juma Masjid, Keloth	Meen Rd, Payyanur	Other Road	12.103568	75.200325	18
4047	Thiruvananthapuram	THIRUVANANTHAPURAM CITY	City Traffic	NISH Road junction	Uloor - Alkulam Rd	Other Road	8.525363	76.899749	18
4048	Thiruvananthapuram	THIRUVANANTHAPURAM RURAL	Kadakkavoor	Vilayimoola Bus Stop	Mananaku-Kollampuzha-Atingal Rd	Other Road	8.692987	76.789746	18
4049	Alappuzha	ALAPPUZHA	Mannar	Gurushiva Paravathy Temple,Thotlichanda	Mannar - Puliyoor Rd	Other Road	9.310777	76.540266	18
4050	Idukki	IDUKKI	Thodupuzha	66 KV Substation Thodupuzha	SH41	State Highway	9.898699	76.703551	18
4051	Ernakulam	ERNAKULAM CITY	Traffic East PS	Power House, Bustop	SH15	State Highway	9.963108	76.321022	18
4052	Ernakulam	ERNAKULAM RURAL	Chengamanadu	Society Pady Bustop	Chengamanad Elavoor Rd	Other Road	10.205915	76.336835	18
4053	Ernakulam	ERNAKULAM RURAL	Puthencherry	Mar Pachomios Mount Aramana Meempar	Meempara Maneed Rd	Other Road	9.953074	76.863208	18
4054	Thirissur	THIRISSUR CITY	Cheruthuruthy	Cheruthuruthy Palam Bus Stop	SH22	State Highway	10.75292	76.275675	18
4055	Palakkad	PALAKKAD	Hemambika Nagar	Valikkode, Mutikulangara	NH966	National Highway	10.817096	76.606213	18
4056	Kannur	KANNUR	Kannur Traffic	Pamban Madhavan Road Junction	NH66	National Highway	11.883692	75.373194	18
4057	Thiruvananthapuram	THIRUVANANTHAPURAM CITY	City Traffic	Punnamoodu, Pallichal	Pallichal - Vizhinjam Road	Other Road	8.434656	77.020899	18
4058	Thiruvananthapuram	THIRUVANANTHAPURAM CITY	City Traffic	Kavadthalakkal, Vettikonam	Vazhayilla Mukkola Road	Other Road	8.547178	76.978709	18
4059	Thiruvananthapuram	THIRUVANANTHAPURAM CITY	Thiruvallam	Kolliyo Junction	Vengannoor Road	Other Road	8.416202	76.986184	18
4060	Thiruvananthapuram	THIRUVANANTHAPURAM RURAL	Adavila Junction	Adavila Junction	SH46	State Highway	8.725117	76.841023	18
4061	Thiruvananthapuram	THIRUVANANTHAPURAM RURAL	Pothencode	Kothchoorkom Town Juma masjid	Pothencode Murukkumpuzha Road	Other Road	8.626403	76.869494	18
4062	Kollam	KOLLAM CITY	Chavara Thekkumbhagam	Bethel Marthoma Church	NH183A	National Highway	9.009432	76.587483	18
4063	Kollam	KOLLAM CITY	Paravoor PS	Samajam Junction	Paravur - Chathannoor Road	Other Road	8.815388	76.672825	18
4064	Alappuzha	ALAPPUZHA	Marankikulam	Puthumana - DCM Road Junction	NH66	National Highway	9.633674	76.334101	18
4065	Kottayam	KOTTAYAM	Manaracud	Madhavapadi Junction	NH183	National Highway	9.58919	76.570782	18
4066	Ernakulam	ERNAKULAM CITY	Traffic East PS	Manjummel Over Bridge	NH966A	National Highway	10.06688	76.298958	18
4067	Ernakulam	ERNAKULAM CITY	Traffic East PS	Navedaya Junction	SH41	State Highway	10.205915	76.336835	18
4068	Ernakulam	ERNAKULAM RURAL	Nedumbassery	Swargam Road Junction	NH544	National Highway	10.12794	76.342707	18
4069	Ernakulam	ERNAKULAM RURAL	Vazhakulam	Vengachuvadu Bustop	SH8	State Highway	9.935708	76.656586	18
4070	Ernakulam	ERNAKULAM RURAL	Kalady	Manakkapady	Manakkapady Road	Other Road	10.081548	76.357606	18
4071	Thirissur	THIRISSUR CITY	Pavaratty	Manapady Bus Stop	Chavakkad - Kanjany - Peringottukara Road	Other Road	10.558878	76.067807	18
4072	Thirissur	THIRISSUR RURAL	Chalakudy	Potta Road Junction, Chalakudy	NH544	National Highway	10.315683	76.328982	18
4073	Thirissur	THIRISSUR RURAL	Inniakkudam	Govt. Model Higher Secondary School	SH22	State Highway	10.318008	76.219045	18
4074	Palakkad	PALAKKAD	Kasaba	Privusa Bus Stop	NH544	National Highway	10.772527	76.885237	18
4075	Malappuram	MALAPPURAM	Kondotty	Safai Juma Masjid	Melangadi - Airport Road	Other Road	11.141726	75.959971	18
4076	Malappuram	MALAPPURAM	Araecode	Madarakund bus stop	Araekode - Manjeri Road	Other Road	11.177128	76.069544	18
4077	Malappuram	MALAPPURAM	Malappuram	Mass Hospital Road Junction	NH966	National Highway	11.046175	76.07162	18
4078	Kozhikode	KOZHIKODE CITY	Traffic City	School Mukku Bus Stop	SH54	State Highway	11.3229	75.762609	18
4079	Kannur	KANNUR	Kannur Traffic	Masjid Fort Road	Fort Road	Other Road	11.868573	75.366127	18
4080	Kannur	KANNUR	Cherupuzha	Cherupuzha	SH59	State Highway	12.27333	75.36307	18
4081	Kannur	KANNUR	Mayyil	Kannadaparamba	Step Road	Other Road	11.938233	75.401030	18
4082	Kasaragod	KASARAGOD	Kasaragod Traffic	Chendragiri Bridge Kasargod	SH57	State Highway	12.499207	74.998717	18
4083	Thiruvananthapuram	THIRUVANANTHAPURAM RURAL	Aruvikkal	Mullassery High School Junction	Karakulam Mullassery Venkode Road	Other Road	8.568062	76.978125	18
4084	Thiruvananthapuram	THIRUVANANTHAPURAM RURAL	Naruvamoodu	Ayanimood Bus stop	NH66	National Highway	8.43572	77.024672	18
4085	Thiruvananthapuram	THIRUVANANTHAPURAM RURAL	Kattakkada	Mangalackal Bus stop	Kattakkada-Ottasekaramangalam Road	Other Road	8.493452	77.100408	18
4086	Pathanamthitta	PATHANAMTHITTA	Pathanamthitta	Anjakala Junction	Ring Road Chittoor	Other Road	9.272351	76.778057	18
4087	Alappuzha	ALAPPUZHA	Edathua	Vettuthodu Palam	SH12	State Highway	9.367732	76.483005	18
4088	Alappuzha	ALAPPUZHA	Kanakakunnu	Vetlanchira Junction Bus stop	Kayamkulam-Kanthakappally Road	Other Road	9.190548	76.168036	18
4089	Kottayam	KOTTAYAM	Chingavanam	Manampuzha	Erumbil Kanamala Road	Other Road	9.46558	76.849801	18
4090	Ernakulam	ERNAKULAM CITY	Cheranellur	Pallipadi Bus stop Cheranalur	NH66	National Highway	10.068808	76.286052	18
4091	Ernakulam	ERNAKULAM RURAL	Vazhakulam	Pannipilly Palam	SH8	State Highway	9.921429	76.679469	18
4092	Ernakulam	ERNAKULAM RURAL	Perumbavoor	KSRTC Bus Stand Perumbavoor	Old Muvattupuzha Road	Other Road	10.111829	76.482178	18
4093	Ernakulam	ERNAKULAM RURAL	Kothamangalam	St Mary's Kurisupally Karakunnam	NH85	National Highway	10.001175	76.600974	18
4094	Thirissur	THIRISSUR CITY	Guruvayoor	Chowallacode Masjid	SH49	State Highway	10.600278	76.065288	18
4095	Malappuram	MALAPPURAM	Panangangudi	Shohahana Junction Bus stop	Theriphalam-Olipram Kadavu Road	Other Road	11.123367	76.803251	18
4096	Kozhikode	KOZHIKODE CITY	Nadakkave	Homeo College Junction Bus stop Karappa	Kozhikode-Balussery Road	Other Road	11.28815	75.78538	18
4097	Kozhikode	KOZHIKODE CITY	Med. College	Kalluthankadavu Bridge	SH28	State Highway	11.251829	75.796576	18
4098	Kannur	KANNUR	Kathirur	5th Mile	SH30	State Highway	11.79002	75.536741	18
4099	Kannur	KANNUR	Taliparamba	Kannirambam Bus stop	SH36	State Highway	12.042289	75.392323	18
4100	Kannur	KANNUR	Kannur Town	Police Parade Ground Thavakkara	SP Office Road	Other Road	11.874204	75.369225	18
4101	Kasaragod	KASARAGOD	Vidyanagar	Chengala Junction	NH66	National Highway	12.510688	75.037019	18
4102	Kasaragod	KASARAGOD	Chitranikal	Cherupuzha New Bridge Ariyuthi	SH59	State Highway	12.281087	75.367976	18
4103	Thiruvananthapuram	THIRUVANANTHAPURAM RURAL	Pozhiyoor	Shree Mahadevar Temple Pozhiyoor	SH39	State Highway	8.022287	76.803251	18
4104	Thiruvananthapuram	THIRUVANANTHAPURAM RURAL	Nedumangad	Mukkalakkal, Nedumangadu	SH3	State Highway	8.600484	77.013972	18
4105	Thiruvananthapuram	THIRUVANANTHAPURAM RURAL	Vilappilsala	Myilady Junction	Payad-Puliyarakonam Road	Other Road	8.537194	77.025096	18
4106	Alappuzha	ALAPPUZHA	Marankikulam	Vanivilasam Bus stop	Marankikulam North Road/ Kanichukulangara-Marankikulam	Other Road	9.60906	76.312843	18
4107	Kottayam	KOTTAYAM	Pala	Edanad Junction	Uzhavoor-Vaaloov-Pala Road	Other Road	9.737505	76.656719	18
4108	Idukki	IDUKKI	Adimali	14th Mile, Chithlithodu	NH85	National Highway	10.028771	76.904226	18
4109	Ernakulam	ERNAKULAM CITY	Ernakulam Town North	City Forest Park Ayappankavu Kochi	Malhar-Manjooran Road	Other Road	9.989384	76.277404	18
4110	Ernakulam	ERNAKULAM CITY	Ernakulam Central	Providence Road Junction	Providence Road Old Railway Station Road	Other Road	9.98852	76.328224	18
4111	Ernakulam	ERNAKULAM RURAL	Vazhakulam	St Antony's Chapel Vazhakulam	SH8	State Highway	9.941588	76.644707	18
4112	Ernakulam	ERNAKULAM RURAL	Angamaly	Mookkannoor ITC/School Bus stop	Mookkannoor-Ezhattumthangam Road	Other Road	10.224568	76.413584	18
4113	Ernakulam	ERNAKULAM RURAL	Pravara	Kakkad Central Junction	Neechoor Kadavu Road	Other Road	9.983825	76.48605	18
4114	Ernakulam	ERNAKULAM RURAL	Varapuzha	Chetti Bhagam Bus stop	Chetti bhagam Main Road	Other Road	10.0784	76.2706	18
4115	Ernakulam	ERNAKULAM RURAL	Mulamthuruthy	Amballoor Kavala Bus stop	Mulanthuruthy-Kanjirattom Road	Other Road	9.870056	76.398487	18
4116	Thirissur	THIRISSUR CITY	Thirissur Town West	Chellupuzha Bridge	SH175	State Highway	10.602398	77.062508	18
4117	Thirissur	THIRISSUR CITY	Chavakkad	Masjid ul Huda Mosque Thiruvathra	NH86	National Highway	10.855444	76.052563	18
4118	Thirissur	THIRISSUR RURAL	Kondupallur	Kunjani Bus stop	Kothparambu-Kara Road	Other Road	10.238109	76.161261	18
4119	Palakkad	PALAKKAD	Mankara	Parali New Bridge	Palakkad-Ponnani Road	State Highway	10.798262	76.557771	18
4120	Malappuram	MALAPPURAM	Kondotty	Thalekkara Bus stop	NH966	National Highway	11.162729	75.938716	18
4121	Kozhikode	KOZHIKODE CITY	Kunnamangalam	Kattangal Junction	Calicut-Mukkam Road	Other Road	11.318595	75.937243	18
4122	Kozhikode	KOZHIKODE RURAL	Atholi	Velour West Bus Waiting Shed	SH54/SH38	State Highway	11.400367	75.76262	18
4123	Thiruvananthapuram	THIRUVANANTHAPURAM RURAL	Neyyattinkara	St Antony's Church Bus stop	Kamukinodu-Moonukallinmoodu Road	Other Road	8.392977	77.062508	18
4124	Kollam	KOLLAM CITY	Pallithottam	Annamkaveshu Junction	Veesadikara-Chinnakkada Road	Other Road	9.898052	76.533045	18
4125	Alappuzha	ALAPPUZHA	Valikunnam	Thizhavumukku Bus stop	SH5	State Highway	9.177023	76.558442	18
4126	Alappuzha	ALAPPUZHA	Harippad	Manimala Junction	Thattarambalam-Thrikkunnapuzha Road	Other Road	9.258865	76.474284	18
4127	Alappuzha	ALAPPUZHA	Kanakakunnu	Choodatheruvu Junction	Danapady-Kayamkulam Road	Other Road	9.233665	76.456524	18
4128	Alappuzha	ALAPPUZHA	Mannachery	Kattoor Junction	SH66	State Highway	9.567075	76.308721	18
4129	Alappuzha	ALAPPUZHA	Edathua	Vellakkinar Junction Thalavady	SH12	State Highway	9.367533	76.499571	18
4130	Kottayam	KOTTAYAM	Elttumanoor	St Thomas LP School Neendoor	Kallara-Neendoor-Pravattam Road	Other Road	9.965937	76.505125	18
4131	Ernakulam	ERNAKULAM CITY	Kalamassery	CUSAT Kalamassery	University Road	Other Road	12.364361	76.983038	18
4132	Thirissur	THIRISSUR CITY	Chavakkad	Khilr Masjid	Banglad-Chettuvara Road	Other Road	10.691695	76.022346	18
4133	Thirissur	THIRISSUR RURAL	Chalakudy	Alavi Center	Potta-Elanjira Road	Other Road	10.331791	76.34301	18
4134	Palakkad	PALAKKAD	Cherplassery	Manjakkal	Pattambi-Cherplassery Road	Other Road	10.874893	76.298093	18
4135	Palakkad	PALAKKAD	Vadakkenchery	Masjid Mangalam Palam	NH544	National Highway	10.603744	76.492862	18
4136	Malappuram	MALAPPURAM	Kuttiyuram	Rangator Mahallu Juma Masjid	Tirur-Kuttiyuram Road	Other Road	10.86701	75.994676	18
4137	Malappuram	MALAPPURAM	Malappuram	Konampara Bus stop	NH966	National Highway	11.062872	76.077745	18
4138	Malappuram	MALAPPURAM	Melettur	Melettur Central Junction	SH39	State Highway	11.060828	76.273157	18
4139	Kozhikode	KOZHIKODE CITY	Cheyyar	Chelampoor Bus stop	NH766	National Highway	11.298203	75.85196	18
4140	Kozhikode	KOZHIKODE CITY	Nallalam	Poolakkadavu Bridge	Olavanna Road	Other Road	11.21669	75.824679	18
4141	Kasaragod	KASARAGOD	Adhur	Bovikanam Bus stop	SH55	State Highway	12.506463	75.090661	18
4142	Thiruvananthapuram	THIRUVANANTHAPURAM CITY	Vizhinjam	Petrol Pump, Vizhinjam Sub Treasury	Kovalam Road	Other Road	8.385378	76.990439	18
4143	Thiruvananthapuram	THIRUVANANTHAPURAM RURAL	Thiruvallam	Sri Durga Devi Temple Venkara	Kovalam Road	Other Road	8.434198	76.959264	18
4144	Thiruvananthapuram	THIRUVANANTHAPURAM RURAL	Mayavinkil	CSI District Church Kavalottukomam	Moongodu Road	Other Road	8.498601	77.01683	18
4145	Thiruvananthapuram	THIRUVANANTHAPURAM RURAL	Nedumangad	Annara Devi Temple	SH47	State Highway	8.223359	76.983038	18
4146	Thiruvananthapuram	THIRUVANANTHAPURAM RURAL	Mangalapuram	Nellimodu	Pothencode-Murukkumpuzha Road	Other Road	8.617652	76.842231	18
4147	Pathanamthitta	PATHANAMTHITTA	Adoor	St Thomas Orthodox Cathedral Adoor	NH183A	National Highway	9.154446	76.738338	18
4148	Pathanamthitta	PATHANAMTHITTA	Adoor	Sree Narayana Guru Temple Kadampandal	NH183A	National Highway	9.087365	76.683065	18
4149									



Sl No.	District	Police District	Name of Police Station	Place of Occurrence	Name of Road	Type of Road	Latitude	Longitude	Crash Severity Index
4171	Pathanamthitta	PATHANAMTHITTA	Thiruvalla	Municipal Park Thiruvalla	Pushpagiri Road	Other Road	9.3826	76.5803	18
4172	Pathanamthitta	PATHANAMTHITTA	Perunadu	Madhathomozhy Vallya Palem	NH183A	National Highway	9.36111	76.86348	18
4173	Alappuzha	ALAPPUZHA	Nooranadu	Thuruthiyil Bus stop	SH5	State Highway	9.173242	76.590384	18
4174	Alappuzha	ALAPPUZHA	Mavelikara	Panachamood Junction	SH6	State Highway	9.24286	76.51979	18
4175	Kottayam	KOTTAYAM	Ponkunnam	1st Mile Bus stop (Pala-Ponkunnam Road)	SH8	State Highway	9.577697	76.744791	18
4176	Ernakulam	ERNAKULAM CITY	For Kochi	Chirattapalam Junction	KB Jacob Road	Other Road	9.960828	76.242991	18
4177	Thirissur	THIRISSUR CITY	Olur	Rehoboth Brethren Church Nellikunnu	Thirissur-Moorkanikkara Road	Other Road	10.514784	76.242158	18
4178	Thiruvananthapuram	THIRUVANANTHAPURAM RURAL	Koratty	Koratty Police Station Bus stop	NH44	National Highway	10.28439	76.35345	18
4179	Malappuram	MALAPPURAM	Vengara	GLP School Kacheripally Vengara	SH72	State Highway	11.04902	75.960387	18
4180	Malappuram	MALAPPURAM	Kottakkal	Cherukunnu Bus stop	SH71	State Highway	11.018643	76.020334	18
4181	Kannur	KANNUR	Edakkal	Ayyappan Kovil Ammapuramba	Thalassery Road	National Highway	11.84586	75.419874	18
4182	Thiruvananthapuram	THIRUVANANTHAPURAM CITY	Vanchiyoor	Moodelavilam Junction	CO Madhavan Road	Other Road	8.50245	76.939243	18
4183	Thiruvananthapuram	THIRUVANANTHAPURAM CITY	Vizhinjam	Venganoor Market	Venganoor Road	Other Road	8.98199	77.002137	18
4184	Kottayam	KOTTAYAM	Manimala	Moongani Bus stop	Karukachal-Manimala Road	Other Road	9.494169	76.744559	18
4185	Ernakulam	ERNAKULAM RURAL	Ramamangalam	Paspai Kavala Bus stop	Muvattupuzha-Pampakuda Road	Other Road	9.92253	76.521198	18
4186	Thirissur	THIRISSUR CITY	Chavakkal	Williams Bus stop	NH66	National Highway	10.565109	76.031452	18
4187	Malappuram	MALAPPURAM	Tanur	Musjidul Qadriyya Mosque Tanur	Tanur-Thayyala Road	Other Road	10.980665	75.881143	18
4188	Kozhikode	KOZHIKODE RURAL	Koylandy	Palakulam Juma Masjid	NH66	National Highway	11.466711	75.666278	18
4189	Kozhikode	KOZHIKODE RURAL	Chompala	Azhioor Anjaam Peedikka Juma Masjid (M	NH66	National Highway	11.68666	75.54396	18
4190	Thiruvananthapuram	THIRUVANANTHAPURAM RURAL	Pozhiyoor	Thottinkara Mini Stadium	Udyanikulangara-Pozhiyoor Road	Other Road	8.348005	77.116661	18
4191	Ernakulam	ERNAKULAM CITY	Thoppumpady	Karuvellappadi Junction	Rameshwaram Canal Road	Other Road	9.39352	76.254266	18
4192	Thiruvananthapuram	THIRUVANANTHAPURAM CITY	Thampalakudi	Mettukuda Junction	CV Ramani Pilla Road	National Highway	8.490808	76.727368	18
4193	Thiruvananthapuram	THIRUVANANTHAPURAM RURAL	Malayinkil	Muzhinada, Kaipoor	Thiruvananthapuram-Neyyar Dam Road	Other Road	8.502623	77.028649	18
4194	Idukki	IDUKKI	Adimali	Kallarkutti Junction	NH185	National Highway	9.981925	76.99959	18
4195	Palakkad	PALAKKAD	Alathur	Kallathani Bus stop	SH58	Other Road	10.601721	76.539369	18
4196	Alappuzha	ALAPPUZHA	Chengannur	St. Theresa's Catholic Church Keezhuvann	Chengannur-Parumala Mannar Road	Other Road	9.32585	76.579664	18
4197	Ernakulam	ERNAKULAM CITY	Ernakulam Town North	Durga Maata Temple	Azad Road	Other Road	9.99031	76.29735	18
4198	Palakkad	PALAKKAD	Alathur	Alathur Town Bus stop	Pazhayannur Road	Other Road	10.6482	76.537913	18
4199	Malappuram	MALAPPURAM	Changanarikulam	Kadappal Hospitals Pvt Ltd	Palakkad-Ponnani Road	Other Road	10.782425	76.012143	18
4200	Pathanamthitta	PATHANAMTHITTA	Adoor	Ampani Junction	SH5	State Highway	9.165623	76.891677	18
4201	Kollam	KOLLAM CITY	Karunagappally PS	Vengara Juma Masjid Thodiyoor	Kuttiyapuram-Makmel Road	Other Road	9.077894	76.575937	18
4202	Kollam	KOLLAM RURAL	Punalur PS	Private Bus Station Chemmanthoor	NH744	National Highway	9.017973	76.915424	18
4203	Thirissur	THIRISSUR RURAL	Mala	Karakattukunnu Bus stop	SH51	State Highway	10.27464	76.279651	18
4204	Thiruvananthapuram	THIRUVANANTHAPURAM RURAL	Attingal	Shiva Parvathy Temple Attingal	NH66	National Highway	8.712084	76.811425	18
4205	Alappuzha	ALAPPUZHA	Thirukunnapuzha	GLPS Panoor Thirukunnapuzha	Thottappally-Thirukunnapuzha Road	Other Road	9.261508	76.398471	18
4206	Alappuzha	ALAPPUZHA	Ramananki	Adwiganam Bazaar Bus stop	SH11	State Highway	9.431008	76.565566	18
4207	Idukki	IDUKKI	Kattappana	Sharon Fellowship Church Kattappana	SH43	State Highway	9.760807	77.114688	18
4208	Kozhikode	KOZHIKODE RURAL	Perambra	Kadavyangad Bus stop	SH38	State Highway	11.601271	75.764457	18
4209	Kozhikode	KOZHIKODE RURAL	Meppayur	Koonamvallikkav Paradevatha Kshethram	Payyoli-Perambra Road	Other Road	11.530084	75.72398	18
4210	Kasaragod	KASARAGOD	Kasaragod	Vidya Nagar Bus stop	NH66	National Highway	12.518114	75.013401	18
4211	Malappuram	MALAPPURAM	Kolathur	Puzhakkattiri	Kottakkal - Perinthalmanna Rd	Other Road	10.978618	76.155606	18
4212	Pathanamthitta	PATHANAMTHITTA	Ranniy	Makkappuzha	SH8	State Highway	9.440353	76.798671	18
4213	Kottayam	KOTTAYAM	Thirikkodithanam	Kilimala	Thengana - Perumthuruthy Road	Other Road	9.431008	76.565566	18
4214	Malappuram	MALAPPURAM	Kondotty	Periyambalam	NH966	National Highway	11.171557	75.915365	18
4215	Kozhikode	KOZHIKODE RURAL	Balussery	Devikulam	Balussery Koottalada Road	Other Road	11.470675	75.815734	18
4216	Idukki	IDUKKI	Thodupuzha	Kumaramangalam	SH44	State Highway	9.935534	76.708527	18
4217	Wayanad	WAYANAD	Amblavayal	Manjaapara	Vaduvaanchal Kolangappara Road	Other Road	11.608562	76.208925	18
4218	Thiruvananthapuram	THIRUVANANTHAPURAM RURAL	Pozhiyoor	ST.MARY'S Malankara Syrian Catholic Ch	Parassala - Kollemode - Poovar - Kovalam Rd	Other Road	8.308807	77.114617	15
4219	Kottayam	KOTTAYAM	Changanacherry	Vakkachanpady	St Thomas Hospital Road	Other Road	9.467894	76.51764	15
4220	Kottayam	KOTTAYAM	Pala	Edamattom	Peina - Bharananganam Road	Other Road	9.684233	76.729305	15
4221	Kollam	KOLLAM CITY	Ochira PS	Thottathimukku Bus stop	Changanacherry-Thottathil Mukku Road	Other Road	9.105063	76.688497	15
4222	Kollam	KOLLAM CITY	Kottiyam PS	MINNSS UP School Kottiyam	Kottiyam-Kundara Road	Other Road	8.870565	76.671266	15
4223	Kollam	KOLLAM CITY	Karunagappally PS	Sanghapura Junction	Puthiyakuva-Sanghapura Mukku-Kattikadavu Ro	Other Road	9.074166	76.510572	15
4224	Kollam	KOLLAM CITY	Karunagappally PS	Kulasekharapuram Bus stop	NH66	National Highway	9.09057	76.527245	15
4225	Kollam	KOLLAM CITY	Kollam East PS	Punnathanam Bus stop	Uliyakkovil Road	Other Road	8.889719	76.601299	15
4226	Kollam	KOLLAM CITY	Anchalumoodu PS	Muringamood Junction Bus stop	Kollam-Theni Highway	National Highway	8.527693	76.600037	15
4227	Kollam	KOLLAM RURAL	Kunnikkode PS	Randakalundu Junction	Kannicode-Pattazhi Road/ Kottarakkara-Thalavoc	Other Road	9.404827	76.82526	15
4228	Kollam	KOLLAM RURAL	Chadayanangalam PS	Kulatti Bridge	Kollam-Ayoor Road	Other Road	8.300713	76.854184	15
4229	Thiruvananthapuram	THIRUVANANTHAPURAM CITY	Medical College	Muringalappam Junction	Pottakkuzhy Road	Other Road	8.515664	76.934577	15
4230	Thiruvananthapuram	THIRUVANANTHAPURAM CITY	Medical College	Nirmala Hospital Chalakkuzhi	Chalakkuzhi Road	Other Road	8.522894	76.933566	15
4231	Thiruvananthapuram	THIRUVANANTHAPURAM RURAL	Vellarada	Ponnambi Bus stop	Nedumangad-Kattakkada-Vellarada Road	Other Road	8.442708	77.198835	15
4232	Kozhikode	KOZHIKODE CITY	Traffic City	Puthiyappa Bus stop	Beach Road	Other Road	11.31218	75.75062	15
4233	Wayanad	WAYANAD	Sulthan Bathery	Moodekanave government school	NH766	National Highway	11.673963	76.288559	15
4234	Wayanad	WAYANAD	Sulthan Bathery	Thirunelli	NH766	National Highway	11.684843	76.277038	15
4235	Wayanad	WAYANAD	Meenangadi	Kottirayam Bridge	NH766	National Highway	11.656107	76.150628	15
4236	Malappuram	MALAPPURAM	Valanchery	Kottappuram Bus Stop	Koppam - Valanchery Road	Other Road	10.881685	76.088812	15
4237	Alappuzha	ALAPPUZHA	Muhamma	Puthanangadi Bustop	Puthanangady Pulikkalchira Road	Other Road	9.642058	76.37046	15
4238	Alappuzha	ALAPPUZHA	Muhamma	St. Joseph Church Karikkad	Karikkad Elanjankulangara Road	Other Road	9.662893	76.37529	15
4239	Ernakulam	ERNAKULAM CITY	Kalamassery	HMT Kalamassery	HMT Road	Other Road	10.049633	76.338536	15
4240	Ernakulam	ERNAKULAM CITY	Ernakulam	Mekkarra Junction	Market Road Mekkarra	Other Road	9.932153	76.356878	15
4241	Kottayam	KOTTAYAM	Thalayolaparambu	Assisi Higher Secondary School	Kanjiramattom Thalayolaparambu Road	State Highway	9.822333	76.431032	15
4242	Kottayam	KOTTAYAM	Thalayolaparambu	Thattavayal Bustop	Perackal - Thattavayal Rd	Other Road	9.725338	76.436847	15
4243	Kottayam	KOTTAYAM	Changanacherry	SNDP Hindu Temple	SH11	State Highway	9.432497	76.528374	15
4244	Kottayam	KOTTAYAM	Changanacherry	APJ Abdul Kalam Road Junction	NH183	National Highway	9.444836	76.550073	15
4245	Kottayam	KOTTAYAM	Pala	St. Thomas Bustop	SH32	State Highway	9.7096	76.677676	15
4246	Thiruvananthapuram	THIRUVANANTHAPURAM CITY	City Traffic	SBI Maruthankuzhi	Maruthankuzhi Vallyavila Road	Other Road	9.512698	76.982628	15
4247	Thiruvananthapuram	THIRUVANANTHAPURAM CITY	Kazhakkuttom	Pullanvila Junction	Kariyavattom - Chenokuttokanam Road	Other Road	8.578327	76.894861	15
4248	Thiruvananthapuram	THIRUVANANTHAPURAM CITY	Vizhinjam	Kattachakkuzhi-Avanakuzhi Road Junction	Vizhinjam - Balaramapuram Road	Other Road	8.409815	77.009656	15
4249	Thiruvananthapuram	THIRUVANANTHAPURAM RURAL	Parassala	Anchalakulam	Kidichakapalanoodu - Piamootukada Road	Other Road	8.351965	77.139893	15
4250	Thiruvananthapuram	THIRUVANANTHAPURAM RURAL	Kilmanar	Government Higher Secondary School Junction	Nagaroor - Karette Road	Other Road	8.39067	76.86555	15
4251	Thiruvananthapuram	THIRUVANANTHAPURAM RURAL	Vithura	Thevayode - Bonacaud Road Junction	SH45	State Highway	8.676692	77.097777	15
4252	Kollam	KOLLAM RURAL	Kundara PS	Chervannoor paradevatha temple	Kanjirankuzhi Road	Other Road	8.9386	76.608016	15
4253	Pathanamthitta	PATHANAMTHITTA	Adoor	Parakkode	Kodumon - Parakkode Road	Other Road	9.153621	76.763427	15
4254	Pathanamthitta	PATHANAMTHITTA	Pathanamthitta	Myiladupara	Kombazha - Malayalappuzha Road	Other Road	9.279729	76.816253	15
4255	Pathanamthitta	PATHANAMTHITTA	Pathanamthitta	Panankal	Perumkavu Pathanamthitta Road	Other Road	9.255622	76.786236	15
4256	Alappuzha	ALAPPUZHA	Mannar	Fathima Maitha Roman Catholic Latin Chr	Thattarambalam Mannar Road	Other Road	9.281362	76.521172	15
4257	Alappuzha	ALAPPUZHA	Veeypuram	Veeypuram Bridge	Harpadd - Edathuvu Road	Other Road	9.327026	76.46117	15
4258	Kottayam	KOTTAYAM	Vaikom	Nerekkadavu Road Junction	SH15	State Highway	9.776193	76.395402	15
4259	Kottayam	KOTTAYAM	Ponkunnam	Panamattam Government Higher Seconda	Koorali Thampalakkadu Rd	Other Road	9.600804	76.743752	15
4260	Kottayam	KOTTAYAM	Pala	Cherukara Bustop	SH1 - Kozha Road	Other Road	9.72438	76.646669	15
4261	Idukki	IDUKKI	Thodupuzha	Kolani - Manakkad Road Junction	Pala	State Highway	9.903237	76.690989	15
4262	Idukki	IDUKKI	Vandiperiyar	62th Mile Bus Stop	NH183	National Highway	9.584333	77.119363	15
4263	Ernakulam	ERNAKULAM CITY	Traffic East PS	Shafi Jeeus School	NGO Quarters - Bharathmatha College Road	Other Road	10.026213	76.332633	15
4264	Ernakulam	ERNAKULAM CITY	Trichy West PS	SCRA Cross Road Junction	40 Feet Road	Other Road	9.922164	76.265773	15
4265	Ernakulam	ERNAKULAM RURAL	Kothamangalam	Chelad Church Bustop	Kothamangalam - Perumbankuthu Road	Other Road	10.095881	76.640947	15
4266	Ernakulam	ERNAKULAM RURAL	Ramamangalam	St Mary's Catholic Church Mulakulam pal	Kaduthuruthy Road	Other Road	9.85246	76.490336	15
4267	Ernakulam	ERNAKULAM RURAL	Kothamangalam	St Sebastian's Kappela Shrine	Kothamangalam - Vazhakulam Road	Other Road	10.051623	76.636461	15
4268	Ernakulam	ERNAKULAM RURAL	Aluva	Thottumtham Post Office Bustop	Aluva - Munnar Road	Other Road	10.120217	76.36881	15
4269	Ernakulam	ERNAKULAM RURAL	Binapuram	Government Higher Secondary School	Kanjiramangalath-Kongorppilly High School Road	Other Road	10.105326	76.27696	15
4270	Ernakulam	ERNAKULAM RURAL	Koottathukulam	Ambarikal Kunnu Junction	SH15	State Highway	9.881506	76.682786	15
4271	Ernakulam	ERNAKULAM RURAL	Muvattupuzha	Chakkadavu Bridge	SH442	State Highway	9.989743	76.589429	15
4272	Ernakulam	ERNAKULAM RURAL	Vadakkekara	Tharayil Kavala	Vypin - Moothakunnam Road	Other Road	10.183786	76.192563	15
4273	Ernakulam	ERNAKULAM RURAL	North Parur	Thathappaly	Mannam Karingathuruth Road	Other Road	11.18006	76.26971	15
4274	Thirissur	THIRISSUR CITY	Pavaratty	Enamavay Church	Chavakkad - Kanjany - Peringottukara Road	Other Road	10.512494	76.093412	15
4275	Thirissur	THIRISSUR CITY	Kunnamkulam	Excol School Road Junction	SH50	State Highway	10.634744	76.059474	15
4276	Thirissur	THIRISSUR CITY	Guruvayoor	Thozhiyoor Road Junction	Thurupurampadi - Kottapadi Road	Other Road	10.617133	76.033865	15
4277	Thirissur	THIRISSUR CITY	Viyur	Kinar Junction	Kuttumukku Road	Other Road	10.548323	76.227258	15
4278	Thirissur	THIRISSUR RURAL	Pudukkad	Mutharthikkara Kinar Bus Stop	Mapranam Nandikkara Road	Other Road	10.390507	76.266739	15
4279	Thirissur	THIRISSUR RURAL	Aloor	Chalakudi Bustop	SH51	State Highway	10.331539	76.29142	15
4280	Thirissur	THIRISSUR RURAL	Mathilakam	Poklai	Azhikode - Chamakkala Road	Other Road	10.274788	76.139048	15
4281	Thirissur	THIRISSUR RURAL	Aloor	Edathadan Junction	SH61	State Highway	10.33637	76.304134	15
4282	Thirissur	THIRISSUR RURAL	Anthikad	Peringottukara 4 Way Junction Bus Stop	Chavakkad - Kanjany - Peringottukara Road	Other Road	10.428631	76.130086	15
4283	Thirissur	THIRISSUR RURAL	Mathilakam	Perinjannam	Emmad Road	Other Road	10.314347	76.144138	15
4284	Palakkad	PALAKKAD	Pudungaram	Shafi Palli	Papernamode Malayinkeezhu Road	Other Road	11.308649	75.780424	15
4285	Palakkad	PALAKKAD	Pattambi	Koppam Junction	SH23	State Highway	10.866078	76.187599	15
4286	Palakkad	PALAKKAD	Traffic Palakkad	Civil Station, Palakkad	S Fort Road	Other Road	10.761381	76.657039	15
4287	Palakkad	PALAKKAD	Cherlassery	Nellyya City Masjid	Cherukara - N				



Sl No.	District	Police District	Name of Police Station	Place of Occurrence	Name of Road	Type of Road	Latitude	Longitude	Crash Severity Index
4310	Alappuzha	ALAPPUZHA	Pattanakkadu	Thaikal Junction	Thyikal - Cherthala Road	Other Road	9.685364	76.302292	15
4311	Alappuzha	ALAPPUZHA	Mararikulam	Kootuvelli Junction	Truvizha Thurutankavala Road	Other Road	9.63857	76.343727	15
4312	Alappuzha	ALAPPUZHA	Muhamma	Mannanchery Ponnad Road Junction	SH40	State Highway	9.600588	76.35794	15
4313	Kottayam	KOTTAYAM	Kidangor	St. Peter & Paul Cemetery Church	SH32	State Highway	9.693976	76.644721	15
4314	Kottayam	KOTTAYAM	Gandhinagar	Kumaranelur Railway Overbridge	SH1	State Highway	9.616144	76.532172	15
4315	Kottayam	KOTTAYAM	Pampady	St. Thomas Orthodox Church	Pampady - Karukachal Road	Other Road	9.541877	76.645621	15
4316	Kottayam	KOTTAYAM	Kaduthuruthy	Kalambukadu Bridge	SH42	State Highway	9.716633	76.475727	15
4317	Kottayam	KOTTAYAM	Kanjirappally	Chennamalamattom Poothani Road Junction	SH4	Other Road	9.686166	76.712027	15
4318	Idukki	IDUKKI	Peruvanthanam	Palorkavu Road Junction	NH183	National Highway	9.540527	76.90476	15
4319	Idukki	IDUKKI	Thodupuzha	Olammott Grotto Road Junction	SH33	State Highway	9.877748	76.720449	15
4320	Ernakulam	ERNAKULAM CITY	Traffic East PS	Perandoor Junction	Perandoor Road	Other Road	10.016749	76.285076	15
4321	Ernakulam	ERNAKULAM RURAL	Makkana West	Makkana Bus Stop	Athani-Paravoor Road	Other Road	10.149927	76.257516	15
4322	Ernakulam	ERNAKULAM RURAL	Angamaly	Cherkum Kavala Bus Stop	Angamaly Manjapra Road	Other Road	10.197728	76.396718	15
4323	Ernakulam	ERNAKULAM RURAL	Kothamangalam	Police Station Bus Stop	NH 85	National Highway	10.063845	76.625946	15
4324	Thirissur	THIRISSUR CITY	Kunnikulam	St. Antony's Church	Kochery Akkikkavu Road	Other Road	10.633013	76.120478	15
4325	Thirissur	THIRISSUR RURAL	Mathilakam	Crescent Road Junction	SH 61	State Highway	10.324444	76.151941	15
4326	Thirissur	THIRISSUR RURAL	Alor	Kunday Junction	SH51	State Highway	10.289459	76.277324	15
4327	Thirissur	THIRISSUR RURAL	Kodakara	Puthukkavu Junction	SH51	State Highway	10.361275	76.297755	15
4328	Palakkad	PALAKKAD	Kasaba	Gramalakshmi Mudralayam	Malampuzha Road	Other Road	10.802043	76.729229	15
4329	Malappuram	MALAPPURAM	Changarakulam	Pookarathana Junction Bus Stop	Naduavattom - Karinkalithani Road	Other Road	10.7706	75.999883	15
4330	Malappuram	MALAPPURAM	Ponnani	SNDP Union Sreenarayana Guru Temple	Ponnani - Tirur Road	Other Road	10.79	75.95	15
4331	Malappuram	MALAPPURAM	Meitthur	Aluvpal Masjid	SH73	State Highway	11.076868	76.216763	15
4332	Malappuram	MALAPPURAM	Kalpakanchery	Kanjikulangara Masjid	SH71	State Highway	10.93643	75.95119	15
4333	Kozhikode	KOZHICODE CITY	Traffic City	CWRDM-Arun road Junction	CWRDM Road	Other Road	11.28043	75.81868	15
4334	Kozhikode	KOZHICODE RURAL	Koduvally	Vennakkad Masjid	NH 766	National Highway	11.341627	75.89844	15
4335	Kannur	KANNUR	Kuthuparamba	Mambaram Juma Masjid	Thalassery - Irikkur Road	Other Road	11.829309	75.503302	15
4336	Kannur	KANNUR	Panoor	Pathippalam-Paremal Road	SH38	State Highway	11.784803	75.569831	15
4337	Kasaragod	KASARAGOD	Hosdurg	Alampali Road Junction	NH66	National Highway	12.306176	75.105471	15
4338	Pathanamthitta	PATHANAMTHITTA	Pathanamthitta	Bellevetipuzha Junction	Rinu Road	Other Road	9.4274234	76.029011	15
4339	Pathanamthitta	PATHANAMTHITTA	Konni	Mammoodu Junction	Andampally-Thumpamon Road	Other Road	9.183225	76.758616	15
4340	Alappuzha	ALAPPUZHA	Aroor	Kumarapuram Temple Bus Stop	Kumarapuram Temple Road	Other Road	9.836598	76.296486	15
4341	Kottayam	KOTTAYAM	Thrikodithanam	Assaripadi Junction	Thengana - Perumthuruthy Road	Other Road	9.459294	75.768824	15
4342	Idukki	IDUKKI	Kaliyar	Njarakkadu - Maniappara Road Junction	SH 43	State Highway	9.9964	76.783723	15
4343	Ernakulam	ERNAKULAM CITY	Traffic West PS	Janatha Junction	Aroor - Thoppumpady Road	Other Road	9.913604	76.282021	15
4344	Ernakulam	ERNAKULAM RURAL	Aluva	Casino Junction	Aluva - Munnar Road	Other Road	10.106889	76.362972	15
4345	Ernakulam	ERNAKULAM RURAL	Mulanuruthy	Perumpilly	Mulanuruthy Kanjirattom Road	Other Road	11.114487	76.119454	15
4346	Thirissur	THIRISSUR CITY	Wadakkanchery	Kundannur School Ground	SH 50	State Highway	10.677061	76.211139	15
4347	Thirissur	THIRISSUR RURAL	Anthikad	Sreenarayana Guru Road Junction	SH 75	State Highway	10.472837	76.10225	15
4348	Thirissur	THIRISSUR RURAL	Injalakkuda	St. Mary's Assumption Church Nadavaram	SH22	State Highway	10.324211	76.218021	15
4349	Thirissur	THIRISSUR RURAL	Mathilakam	Cheravallu Bus Stop	NH 66	National Highway	10.36078	76.126477	15
4350	Thirissur	THIRISSUR RURAL	Pudukkud	Malekkavu Temple, Kallur	Vattianathra Road	Other Road	10.453266	76.298021	15
4351	Palakkad	PALAKKAD	Kollengode	St. pottampadam ayyappa temple	SH 19 SH 58	State Highway	10.608468	76.743763	15
4352	Malappuram	MALAPPURAM	Manjeri	Medical College, Manjeri	SH 71	State Highway	11.114487	76.119454	15
4353	Kozhikode	KOZHICODE CITY	Traffic City	Azhachavattom	Manikavu Mooryad Road	Other Road	11.23783	75.800938	15
4354	Kozhikode	KOZHICODE CITY	Traffic City	Payyanakkal Juma Masjid	Old Military Road	Other Road	11.226699	75.786647	15
4355	Kozhikode	KOZHICODE CITY	Traffic City	East Hill Junction	SH 54	State Highway	11.290278	75.774765	15
4356	Kozhikode	KOZHICODE CITY	Traffic City	Poovaluparamba - Paryangadu Road Junction	Mavoor Road	Other Road	11.263193	75.897372	15
4357	Wayanad	WAYANAD	Kambalakkud	Kambalakkud Bus Stop	Wayanad Road	State Highway	11.674472	76.076405	15
4358	Thiruvananthapuram	THIRUVANANTHAPURAM CITY	City Traffic	Keleswaram Sree Mahadevar Temple	Pallichal - Vzhinjam Road	Other Road	8.426224	77.022555	15
4359	Thiruvananthapuram	THIRUVANANTHAPURAM RURAL	Neyyattinkara	Panayarakkunnu Road Junction	Balarampuram - Pooovar Road	Other Road	8.409921	77.029824	15
4360	Thiruvananthapuram	THIRUVANANTHAPURAM RURAL	Vellanchavakkal	Vellanchavakkal Temple Varikala	Varkala - Cherunjinnyor Road	Other Road	8.726802	76.763284	15
4361	Kollam	KOLLAM CITY	Paravoor PS	Koonayil Junction Bus Stop	Paravur-Parippally Road	Other Road	8.812565	76.680075	15
4362	Alappuzha	ALAPPUZHA	Arthunkal	Pullankulam Bus Stop	Cherthala Kanichukkulangara Road	Other Road	9.64771	76.318118	15
4363	Ernakulam	ERNAKULAM RURAL	Perumbavoor	Asram Higher Secondary School Perumbavoor	SH 16	State Highway	10.11636	76.485555	15
4364	Thirissur	THIRISSUR CITY	Wadakkanchery	Kanjirakkud	Shakudi	State Highway	10.675718	76.224242	15
4365	Thirissur	THIRISSUR RURAL	Chalakkudy	S.H College Bus Stop	Chalakkudi Mala Rd	Other Road	10.302803	76.324956	15
4366	Palakkad	PALAKKAD	Cherplassy	Arroma Road Junction	Kozhikode - Malappuram - Palakkad Hwy	State Highway	10.885131	76.339837	15
4367	Kozhikode	KOZHICODE RURAL	Belassery	Ponoor 19	SH34	State Highway	11.439695	75.802882	15
4368	Thiruvananthapuram	THIRUVANANTHAPURAM CITY	City Traffic	Rosemini convent	Vaiyathura - Beemappally - Poonthura Road	Other Road	8.457543	76.932225	15
4369	Thiruvananthapuram	THIRUVANANTHAPURAM CITY	Mannanthala	Navajeevan Bethany School	Convent Road	Other Road	8.539248	76.947991	15
4370	Thiruvananthapuram	THIRUVANANTHAPURAM CITY	City Traffic	Easwaravilassam Road Junction	Kochar Road	Other Road	8.498505	76.966803	15
4371	Thiruvananthapuram	THIRUVANANTHAPURAM RURAL	Mangalapuram	Paichira Junction	Pothencode - Pallippuram Road	Other Road	8.595902	76.861102	15
4372	Thiruvananthapuram	THIRUVANANTHAPURAM RURAL	Vattapara	Neduvelli	Elayi Road	Other Road	8.626337	76.933482	15
4373	Kollam	KOLLAM RURAL	Pathanamparam PS	Kalkumkadavu Bus Stand	SH 5, SH 8	State Highway	9.005931	76.652103	15
4374	Pathanamthitta	PATHANAMTHITTA	Konni	Rajiv Gandhi Indoor Stadium	Kacottor - Konni Road	Other Road	9.241659	76.811913	15
4375	Alappuzha	ALAPPUZHA	Nooranadu	Nedyanickal-Nalummukku Road Junction	Kollam - Theni Hwy	State Highway	9.14102	76.62026	15
4376	Alappuzha	ALAPPUZHA	Poochakkal	vazhatharavelli temple bus stop	Cherthala - Arookutty Road	Other Road	9.830181	76.340974	15
4377	Alappuzha	ALAPPUZHA	Mannar	Mannar kuttyil Junction	SH6	State Highway	9.317135	76.534372	15
4378	Kottayam	KOTTAYAM	Manarcadu	St marys kurushupalli	Manarkadu-Thiruvanchoor Road	Other Road	9.595551	76.580954	15
4379	Kottayam	KOTTAYAM	Kottayam East	Kollad	Kollad Devalokam Road	Other Road	9.595939	76.540328	15
4380	Kottayam	KOTTAYAM	Manimala	19th Mile - Chirakkadavu Road Junction	NH183	National Highway	9.564104	76.762556	15
4381	Kottayam	KOTTAYAM	SOJET	19th Mile - Chirakkadavu Road Junction	Sharananganam Pravithanam Road	Other Road	9.726514	76.724814	15
4382	Idukki	IDUKKI	Peermadu	Marian College Kuttikanam	NH183	National Highway	9.583652	76.970998	15
4383	Idukki	IDUKKI	Vagamon	Kambipalam	SH14	State Highway	9.70647	76.896819	15
4384	Idukki	IDUKKI	Peruvanthanam	Temple Road Junction	NH183	National Highway	9.551818	76.914766	15
4385	Ernakulam	ERNAKULAM CITY	Traffic East PS	Jwalagiri Bus Stop	Chithrappuzha-Ponjassery Road	Other Road	9.976013	76.381921	15
4386	Ernakulam	ERNAKULAM RURAL	Perumbavoor	Pathippalam Bus Stop	Perumbavoor Puthencruz Road	Other Road	10.106795	76.475573	15
4387	Ernakulam	ERNAKULAM RURAL	Angamaly	Pally Paddy Mookkannur Bus Stop	Mookkannoor Ezhattumangalam Road	Other Road	10.218586	76.354716	15
4388	Thirissur	THIRISSUR CITY	Vadakkickkud	Kuzhikkad Masjid	Punemur Peruchyath Road	Other Road	10.75854	76.958439	15
4389	Thirissur	THIRISSUR CITY	Olur	Chukkath Muthappan Bhagavathi Temple	Thirissur - Mookanikkara Road	Other Road	10.512283	76.255109	15
4390	Thirissur	THIRISSUR CITY	Mathilakam	JTS Road Junction	Kothaparambu - Kara Road	Other Road	10.243245	76.186221	15
4391	Palakkad	PALAKKAD	Chalissery	Vaiyaparambu Juma Masjid	SH39	State Highway	10.740885	76.095957	15
4392	Palakkad	PALAKKAD	Kalladikode	Mappila School Kalladikode	NH66	National Highway	10.898848	76.535195	15
4393	Malappuram	MALAPPURAM	Manjeri	Thurakkal	Thurakkal Bypass	Other Road	11.116135	76.114397	15
4394	Malappuram	MALAPPURAM	Manikada	Musker Road Junction	Anakkavaram - Tirunikkad Road	Other Road	10.947091	76.151513	15
4395	Malappuram	MALAPPURAM	Pandikkad	Srinetharam Road Junction	Manjeri Road	Other Road	11.096528	76.224814	15
4396	Kozhikode	KOZHICODE CITY	Cheyayur	Parambil Kadavu Bridge	Parambil Bazar-Kannadikkal Road	Other Road	11.306683	76.815226	15
4397	Kozhikode	KOZHICODE RURAL	Koyilandy	Kannankadavu Road Junction	Kannur Road	Other Road	11.363441	75.741019	15
4398	Kozhikode	KOZHICODE RURAL	Vatakara	KSEB 110 KV sub station	Vatakara - Villappally Road	Other Road	11.607048	75.601331	15
4399	Kozhikode	KOZHICODE RURAL	Vatakara	Govt.sanskrit HSS	Memunda Road	Other Road	11.596956	75.604919	15
4400	Kozhikode	KOZHICODE RURAL	Thamarassery	Chippithode juma masjid	NH766	National Highway	11.487111	76.024118	15
4401	Kozhikode	KOZHICODE RURAL	Onchappala	Near Vadaikara Block Office	NH66	National Highway	11.672332	75.554968	15
4402	Kannur	KANNUR	Miyai	Chittam Mile Bus Stop	Chirakkal - Mayil - Kolam Road	Other Road	11.943581	75.961101	15
4403	Thiruvananthapuram	THIRUVANANTHAPURAM RURAL	Kallambalam	Masjid Pullumukku	Kallambalam - Vallator - Naganoor - Kilmanoor Road	Other Road	8.766813	76.798254	15
4404	Kollam	KOLLAM RURAL	Sasthamcotta PS	Parayil Mukku Masjid	Kollam - Theni Hwy	State Highway	9.077626	76.638236	15
4405	Kollam	KOLLAM RURAL	Kottarakkara PS	Moorthikavu Temple	NH744	National Highway	8.995757	76.751239	15
4406	Kollam	KOLLAM RURAL	Sasthamcotta PS	Pound JCT Road Junction	Kollam - Theni Hwy	State Highway	9.029394	76.646188	15
4407	Alappuzha	ALAPPUZHA	Pattanakkadu	Andhakaranazhi Bus Stand	NH66	National Highway	9.747538	76.28498	15
4408	Alappuzha	ALAPPUZHA	Vemmony	St. Peter's Malankara Syrian Catholic Church	Vemmonye Changanannur Road	Other Road	9.247348	76.417458	15
4409	Alappuzha	ALAPPUZHA	Mannar	Puthuvilappadi - Cherthala Road Junction	Thattankavil Mannar Rd	Other Road	9.30556	76.287892	15
4410	Kottayam	KOTTAYAM	Kottayam West	Chetpeerakkal Bridge	SH 42	State Highway	9.6388	76.4303	15
4411	Kottayam	KOTTAYAM	Kaduthuruthy	Chirappuram	SH 40	State Highway	9.772513	76.48429	15
4412	Kottayam	KOTTAYAM	Palikkathodu	Elaipunkal Eadapally Road Junction	NH183	National Highway	9.5632	76.6999	15
4413	Idukki	IDUKKI	Nedumkandam	Chakkannam, Nedumkandam	SH 19	State Highway	9.841935	77.1522	15
4414	Ernakulam	ERNAKULAM CITY	Harbour	AVT Bus stop	Bristow Road	Other Road	9.962658	76.267583	15
4415	Ernakulam	ERNAKULAM RURAL	North Parur	Nandikulangara Bus Stop	Temple Street Mannan	Other Road	10.145148	76.2453	15
4416	Ernakulam	ERNAKULAM RURAL	Kunnathundu	Vettloor Canal Junction	SH 41	State Highway	10.016033	76.531952	15
4417	Ernakulam	ERNAKULAM RURAL	Munambam	Ayampilly Mahadeva Temple Road Junction	Palippuram Road	Other Road	10.124336	76.198795	15
4418	Thirissur	THIRISSUR CITY	Viyur	Near Milma, Puthiyapalam	Viyur - Kuttumuck - Thanikkudam Road	Other Road	10.55852	76.240366	15
4419	Palakkad	PALAKKAD	Cherplassy	Mangode-veeramangalam Road Jn	Kozhikode - Malappuram - Palakkad Hwy	State Highway	10.885084	76.34308	15
4420	Palakkad	PALAKKAD	Shornur	Vadanamkurussu Mosque	SH23	State Highway	10.795643	76.240987	15
4421	Palakkad	PALAKKAD	Kollengode	Vattekkad	SH 58	State Highway	10.609501	76.670161	15
4422	Palakkad	PALAKKAD	Puttambai	Ongrallu	SH 23	State Highway	10.8026	76.2175	15
4423	Palakkad	PALAKKAD	Waiyay	Chullimadasa	NH54	National Highway	10.80556	76.234597	15
4424	Malappuram	MALAPPURAM	Valanchery	Badariyaya Juma Masjid	NH66	National Highway	10.892038	76.065458	15
4425	Malappuram	MALAPPURAM	Parappanangadi	Balathiruthi Road Junction	Anangadi - Athanikkal Road	Other Road	11.13617	75.842964	15
4426	Malappuram	MALAPPURAM	Karipur Air port PS	Cherala Palam Bus Stop	SH65	State Highway	11.122742	75.959054	15
4427	Malappuram	MALAPPURAM	Tirur	Pullur Junction	Tirur - Puthathani Road	Other Road	10.90456		



Sl No.	District	Police District	Name of Police Station	Place of Occurrence	Name of Road	Type of Road	Latitude	Longitude	Crash Severity Index
4449	Ernakulam	ERNAKULAM RURAL	Muvattupuzha	Perumattam Bus Stop	NH85	National Highway	9.996078	76.593571	15
4450	Ernakulam	ERNAKULAM RURAL	North Parur	St. Thomas Kottakkavu Forane Church, N	NH66	National Highway	10.150275	76.217278	15
4451	Thirissur	THIRISSUR CITY	Pavaratty	Venkitangu Bus Stop	Chavakkad - Kanjany - Peringottukara Road	Other Road	10.524008	76.0903	15
4452	Thirissur	THIRISSUR RURAL	Chalakkudy	Koodapuzha Ambalam Busstop	SH21	State Highway	10.311545	76.342112	15
4453	Thirissur	THIRISSUR RURAL	Varanharappally	Palikunnu Bus Stop	Ambalur - Varandarappally - Palappilly Rd	Other Road	10.42601	76.318381	15
4454	Thirissur	THIRISSUR RURAL	Anthikad	Manakkody Bus Stop	SH75	State Highway	10.49016	76.14558	15
4455	Palakkad	PALAKKAD	Cherplassery	Kulakkai Shiva Temple Road Junction	Kozhikode - Malappuram - Palakkad Hiqway	Other Road	10.889309	76.357094	15
4456	Palakkad	PALAKKAD	Vadakkencherry	Cherplassery	Vadakkencherry-Kozhakkencherry Road	Other Road	10.857803	76.43179	15
4457	Malappuram	MALAPPURAM	Tirur	Salfi Masjid	Edappal - Tirur Road	Other Road	10.90873	75.82028	15
4458	Malappuram	MALAPPURAM	Malappuram	Malayala Manorama Junction	SH71	State Highway	11.05143	76.069426	15
4459	Kozhikode	KOZHIKODE CITY	Feroke	Old Bank Bus Stop	Kadalundi Road	Other Road	11.155057	75.843166	15
4460	Kozhikode	KOZHIKODE CITY	Kasaba Kozhikode	Sabeelussalam Masjid & Madrassa	Pattelhazham Thalkikunnu Road	Other Road	11.23967	75.808287	15
4461	Kozhikode	KOZHIKODE CITY	Town Kozhikode	Valiyangadi	Cherooty Road	Other Road	11.249149	75.77676	15
4462	Kozhikode	KOZHIKODE RURAL	Mukkom	Sacred Heart Church Mukkam	SH34	State Highway	11.324978	75.992232	15
4463	Kozhikode	KOZHIKODE RURAL	Thiruvambady	Sunni Juma Masjid	Palathazham Road	Other Road	11.4058	76.0396	15
4464	Kozhikode	KOZHIKODE RURAL	Edachery	KSEB Road Junction	Vatakara - Nadapuram - Thottilpalam Road	Other Road	11.651593	75.999794	15
4465	Wayanad	WAYANAD	Vythiri	Juma masjid chundel	NH966	Other Road	11.57498	76.060253	15
4466	Kannur	KANNUR	Chocky	Masjid Noor	SH38	State Highway	11.717355	75.577632	15
4467	Kannur	KANNUR	Dharmadam	Mannayad Mahal Muslim Juma Masjid	NH66	National Highway	11.768632	75.473698	15
4468	Kasaragod	KASARAGOD	Kasaragod	Arara road junction	NH66	National Highway	12.512971	75.005521	15
4469	Kasaragod	KASARAGOD	Badiakka	Muhiyaddeen Juma Masjid,Neerchal	Kumbla-Badiakka Rd	Other Road	12.594739	75.035692	15
4470	Thiruvananthapuram	THIRUVANANTHAPURAM CITY	Kozhikkulam	St.Mary's Malenkara Catholic Church, Cha	Kozhikkulam - Thekkod Rd	Other Road	8.687394	76.357166	15
4471	Thiruvananthapuram	THIRUVANANTHAPURAM RURAL	Pangode	Kallara Govt. Hospital, Thumbeode	Kallara Thumbeode Rd	Other Road	8.745422	76.939227	15
4472	Thiruvananthapuram	THIRUVANANTHAPURAM RURAL	Kattakkada	Punnankarikkalam Junction	Kattakkada Kottor Rd	Other Road	8.526706	77.086608	15
4473	Thiruvananthapuram	THIRUVANANTHAPURAM RURAL	Nedumangad	Pazhakkutti Vembayam Rodu Nedumangad	SH47	State Highway	8.61476	76.994944	15
4474	Kollam	KOLLAM CITY	Chavara Thekkumbhagam	St. Joseph's Roman Catholic (Latin Rite)Ch	Neendakara - Chinnakkada Rd	Other Road	8.950345	76.556691	15
4475	Kollam	KOLLAM RURAL	Puthoor PS	St. Joseph's Syro Malabar Church Vallabh	Kallada - Puthoor Rd	Other Road	9.035749	76.706209	15
4476	Pathanamthitta	PATHANAMTHITTA	Perunadu	Manyar Bus Stop	Vadasserikkara - Chittar Rd	Other Road	9.32296	76.877106	15
4477	Alappuzha	ALAPPUZHA	Punnagapuzha	Pannapuram Rd junction, Kalarcode	NH66	National Highway	9.448718	76.327621	15
4478	Alappuzha	ALAPPUZHA	Mannachery	Perumena busstop	Vilavandur Varan Jct Rd	Other Road	9.590639	76.314026	15
4479	Kottayam	KOTTAYAM	Kuravilangadu	Uzhavoor - Karunachi Rd junction	Pampady - Pangadapally Rd	Other Road	9.793247	76.611263	15
4480	Idukki	IDUKKI	Kaliyar	Karimannoor-Vannappuram Rd junction	Vannappuram-Kaliyar Road	Other Road	9.986025	76.788923	15
4481	Idukki	IDUKKI	Kanjir	Sri Dharma Shastha Devi Temple,Saramk	SH33	State Highway	9.82622	76.785162	15
4482	Idukki	IDUKKI	Karimannoor	Udumbannoor Bus Stop	SH41	State Highway	9.90575	76.814065	15
4483	Ernakulam	ERNAKULAM RURAL	Nedumbassery	St.George Church Shrine	Kariyad - Airport - Mattoor Rd	Other Road	10.162174	76.373552	15
4484	Ernakulam	ERNAKULAM RURAL	Perumbavoor	Thottappadanga Busstop	Perumbavoor Puthencruz Rd	Other Road	10.329848	76.475921	15
4485	Ernakulam	ERNAKULAM RURAL	Kothamangalam	Chelad Erappu busstop	Kothamangalam - Perumbankuthu Road	Other Road	10.099997	76.644309	15
4486	Thirissur	THIRISSUR CITY	Viyur	Attore	Attore School Rd	Other Road	10.576074	76.200135	15
4487	Thirissur	THIRISSUR RURAL	Injalakkuda	AKP Junction	Chemmanda Rd	Other Road	10.355916	76.208073	15
4488	Thirissur	THIRISSUR RURAL	Chalakkudy	Panamapilly Memorial Government College	Potta - Elanjipra Rd	Other Road	10.335993	76.335002	15
4489	Malappuram	MALAPPURAM	Ponnani	Kandanakam - Annakkara Rd Junction	SH69	State Highway	10.810809	76.010965	15
4490	Malappuram	MALAPPURAM	Nilambur	Ayyarpol Rd Junction	SH39	State Highway	11.28292	76.242809	15
4491	Malappuram	MALAPPURAM	Nilambur	West Kodur Bus stop	SH71	State Highway	11.032155	76.361542	15
4492	Malappuram	MALAPPURAM	Mankada	Salfi Masjid Anpra	Anakkayam - Tirunak Rd	Other Road	11.000086	76.176789	15
4493	Kozhikode	KOZHIKODE RURAL	Thottipalam	SirajulHuda Juma masjid	SH54	State Highway	11.674398	75.774109	15
4494	Kozhikode	KOZHIKODE RURAL	Mukkom	Karassery junction	SH34	State Highway	11.314532	75.999054	15
4495	Kozhikode	KOZHIKODE RURAL	Koyilandy	Bus stop post office,Koyilandy - Edavanna	SH34	State Highway	11.44174	75.715605	15
4496	Wayanad	WAYANAD	Mananthavadi	St. Thomas Church, Mananthavady	Kartikulam - Mananthavady Rd	Other Road	11.80671	76.010694	15
4497	Kannur	KANNUR	Taliparamba	Velpara Rd junction	SH36	State Highway	12.04058	75.377188	15
4498	Kasaragod	KASARAGOD	Hosdurg	Muthunthala - Kanhagad Rd	Palayi - Kanhagad Rd	Other Road	12.329848	75.078707	15
4499	Thiruvananthapuram	THIRUVANANTHAPURAM CITY	Thiruvallam	Vandithadam Bus Stop	Pachalloor Punkulam Rd	Other Road	8.43003	76.475921	15
4500	Thiruvananthapuram	THIRUVANANTHAPURAM CITY	Thumba	Vel Church Junction Bus Stop	Pali - Perumathura Rd	Other Road	8.512402	76.884955	15
4501	Thiruvananthapuram	THIRUVANANTHAPURAM CITY	Thumba	Kulathoor junction	Sreekrishnam - Kazhakkuttam Rd	Other Road	8.540594	76.880532	15
4502	Thiruvananthapuram	THIRUVANANTHAPURAM CITY	Peroorakada	Peroorakada Bhagavathi temple	Peroorakada Manikanteswaram Nettayam Rd	Other Road	8.536728	76.72914	15
4503	Thiruvananthapuram	THIRUVANANTHAPURAM RURAL	Nedumangad	Valikkode Junction	SH2	State Highway	8.595105	76.996107	15
4504	Thiruvananthapuram	THIRUVANANTHAPURAM RURAL	Vellarada	The Pentecostal mission,Panachamoodu	Parassala Vellarada Rd	Other Road	8.436162	77.196145	15
4505	Kollam	KOLLAM RURAL	Kannanure PS	puthenkoda junction, kuleppadam	Kuleppadam Road	Other Road	8.628871	76.701072	15
4506	Kollam	KOLLAM RURAL	Pathanapuram PS	Mount Taber Dayara	Kunimode - Pathanapuram Rd	Other Road	8.688119	76.85912	15
4507	Pathanamthitta	PATHANAMTHITTA	Kopparam	Thadiyoor junction	Tiruvalla - Vennikulam - Thadiyoor - Ranni Rd	Other Road	9.383093	76.710123	15
4508	Pathanamthitta	PATHANAMTHITTA	Thiruvalla	Poyyappadi Bus Stop	SH7	State Highway	9.3792	76.6439	15
4509	Pathanamthitta	PATHANAMTHITTA	Thiruvalla	Nellad Junction Thiruvalla	SH7	State Highway	9.3819	76.6334	15
4510	Alappuzha	ALAPPUZHA	Mannachery	Cheriyu Kalavoor Temple	NH66	National Highway	9.575326	76.327442	15
4511	Alappuzha	ALAPPUZHA	Kanakakunnu	Kochiyude Jetty Sree narayana Temple	Pullukulangara - Kochiyude Jetty Rd	Other Road	9.170515	76.49592	15
4512	Kottayam	KOTTAYAM	Krikodithanam	Nettaji - Mercy Home Rd junction	Channarayana - Vazhoor Rd	Other Road	9.472893	76.510781	15
4513	Kottayam	KOTTAYAM	Erattupetta	Piassanal School	Kayoor-Piassanal	Other Road	9.709663	76.762501	15
4514	Ernakulam	ERNAKULAM CITY	Mattancherry	Koovadapada Junction	Jawahar road	Other Road	9.951843	76.253063	15
4515	Ernakulam	ERNAKULAM CITY	Paluruthy Kasaba	Thangal Nagar Junction	Choice Rd, Thangal Nagar	Other Road	9.917133	76.280087	15
4516	Ernakulam	ERNAKULAM RURAL	Edathala	Kombara junction	NAD Rd, Edathala	Other Road	10.072885	76.363534	15
4517	Ernakulam	ERNAKULAM RURAL	Nedumbassery	Cargo busstop	Airport Rd	Other Road	10.159554	76.384861	15
4518	Thirissur	THIRISSUR CITY	Erumpetty	Chungam Bus Stop	SH76	State Highway	10.64037	76.175964	15
4519	Thirissur	THIRISSUR RURAL	Vallappad	Puthenodu busstop	NH66	National Highway	10.432472	76.09849	15
4520	Palakkad	PALAKKAD	Manarkkad	Vadakkara Rd junction	Manarkkad - Anakkatti Rd	Other Road	10.13078	76.43003	15
4521	Palakkad	PALAKKAD	Alathur	Thonikkadavu Bridge	SH74	State Highway	10.662043	76.456729	15
4522	Malappuram	MALAPPURAM	Thirurangadi	Saw Mill-Parappuram Rd junction	NH66	National Highway	11.011729	75.953245	15
4523	Kozhikode	KOZHIKODE CITY	Med. College	Presentation Higher Secondary School	Mavoor Road	Other Road	11.268713	75.821231	15
4524	Wayanad	WAYANAD	Mananthavadi	Mananthavady - Muthireri Rd Junction	SH69	State Highway	11.802459	76.00193	15
4525	Kannur	KANNUR	Payyannur	Payatam Rd junction	NH66	National Highway	12.127428	75.215999	15
4526	Kannur	KANNUR	Chakkarakkal	Mowancherry Juma Masjid	Eachur - Mowancherry Rd	Other Road	11.891288	75.458906	15
4527	Kasaragod	KASARAGOD	Hosdurg	Sree Ram Temple Mavungal	NH66	National Highway	12.33689	76.07885	15
4528	Thiruvananthapuram	THIRUVANANTHAPURAM RURAL	Maranalloor	Kandala Bus Stop	Vizhinjam - Balaramapuram - Kattakkada Rd	Other Road	8.483477	77.072735	15
4529	Thiruvananthapuram	THIRUVANANTHAPURAM RURAL	Venjamamood	Sree Gokulam Medical College And Resear	Alamathara - Bhoothamadakkil Rd	Other Road	8.691505	76.912279	15
4530	Thiruvananthapuram	THIRUVANANTHAPURAM RURAL	Kattakkada	PNM Hospital road junction	Thiruvananthapuram - Neyyar Dam Rd	Other Road	8.504456	77.075421	15
4531	Thiruvananthapuram	THIRUVANANTHAPURAM RURAL	Venjamamood	TPM Church	Vamanapuram - Palode Rd	Other Road	8.741171	76.91256	15
4532	Kollam	KOLLAM CITY	Chavara Thekkumbhagam	Nadakkavu Junction Bus Stop,Thekkumbh	Mukkada Mukku Market Ln	Other Road	8.968293	76.563581	15
4533	Alappuzha	ALAPPUZHA	Nooranadu	Cherukara Shirdam Devi temple	SH5	State Highway	9.589431	76.69598	15
4534	Idukki	IDUKKI	Rajakkadu	Vadakkamthi Church	Palakkad - Popppara Rd	Other Road	9.689427	77.157562	15
4535	Ernakulam	ERNAKULAM RURAL	Kalady	Eettakkadavu Busstop	Kalady Malayattoor Road	Other Road	10.18183	76.4642	15
4536	Ernakulam	ERNAKULAM RURAL	Aluva	Mahilayalam School	Mahilayalam Rd	Other Road	10.11386	76.383962	15
4537	Ernakulam	ERNAKULAM RURAL	Vadakkkekara	Shappapady busstop	NH66	National Highway	10.184265	76.204587	15
4538	Ernakulam	ERNAKULAM RURAL	Angamaly	Assisi Rd junction	NH544	National Highway	10.220579	76.376857	15
4539	Thirissur	THIRISSUR CITY	Chavakkad	Mambabazar Bus Stop	Chavakkad - Kanjany - Peringottukara Rd	Other Road	10.577378	76.046951	15
4540	Palakkad	PALAKKAD	Mankara	Madassery Road Junction	SH69	State Highway	10.789614	75.570792	15
4541	Palakkad	PALAKKAD	Kalladikode	Palaniyandi Junction Edakkuruss	NH66	National Highway	10.832642	76.027229	15
4542	Kozhikode	KOZHIKODE RURAL	Payyoli	Masjid Thagwa, Thuraiyur	Inngath - Narakkod Rd	Other Road	11.52801	76.67094	15
4543	Kozhikode	KOZHIKODE RURAL	Atholi	Uliyeri Juma Masjid	SH34	State Highway	11.449073	75.774694	15
4544	Kozhikode	KOZHIKODE RURAL	Vatakara	Mayyanur Juma Masjid	Vatakara - Villappally - Thanneerpanthal - Chelak	Other Road	11.617504	75.617274	15
4545	Kannur	KANNUR	Pariyaram MC PS	Vilayancode Siva Temple	NH66	National Highway	12.075375	75.271419	15
4546	Kasaragod	KASARAGOD	Hosdurg	Kanhagad South Bus Stop	NH66	National Highway	12.293858	75.102927	15
4547	Pathanamthitta	PATHANAMTHITTA	Kopparam	Municipal Junction Pullad, Thiruvalla	SH7	State Highway	9.3531	76.68033	15
4548	Pathanamthitta	PATHANAMTHITTA	Kopparam	Thumpamon Bus Stop	Palode - Kappattor Road	Other Road	9.261002	76.114515	15
4549	Alappuzha	ALAPPUZHA	Nooranadu	Chavadi junction	NH183	National Highway	9.151027	76.619864	15
4550	Kottayam	KOTTAYAM	Chingavanam	Kurichy-Pathammattam Rd junction	Chethipuzha Kurichy Rd	Other Road	9.50563	76.533664	15
4551	Idukki	IDUKKI	Kattappana	Asramam Training College And Hospital Ve	NH185	National Highway	9.797086	77.059799	15
4552	Ernakulam	ERNAKULAM CITY	Ernakulam Town North	Puthiya road junction	LFC Rd	Other Road	9.999341	76.29077	15
4553	Ernakulam	ERNAKULAM RURAL	Vennikulam	Vennikulam junction	Vennikulam - Piravam Rd	Other Road	9.946202	76.396511	15
4554	Thirissur	THIRISSUR CITY	Kunnamkulam	Salfi Masjid Kechery	SH78	State Highway	10.821165	76.124078	15
4555	Thirissur	THIRISSUR RURAL	Injalakkuda	Puller School	Other Road	State Highway	10.342963	76.240045	15
4556	Malappuram	MALAPPURAM	Tirur	Thazepalam busstop	SH71	State Highway	10.913385	75.919089	15
4557	Kannur	KANNUR	Irikur	Mamanikkunnu Sri Mahadevi Temple buss	SH36	State Highway	11.993315	75.549286	15
4558	Thiruvananthapuram	THIRUVANANTHAPURAM RURAL	Neyyattinkara	Marthoma Church, Neyyattinkara	Neyyattinkara Kattakkada Rd	Other Road	8.413986	77.081962	15
4559	Kollam	KOLLAM RURAL	Pooypally PS	Cherunkulam busstop	Ayoor Ithikkara Rd	Other Road	8.87915	76.75366	15
4560	Kottayam	KOTTAYAM	Erattupetta	Peringulam Bridge	Poonjar - Peringalam Road	Other Road	9.674078	76.847605	15
4561	Idukki	IDUKKI	Peruvanthanam	38th Mile	NH183	National Highway	9.546369	76.912999	15
4562	Ernakulam	ERNAKULAM CITY	Eloor	Fact Market busstop	Chakkil Road	Other Road	10.074738	76.308289	15
4563	Ernakulam	ERNAKULAM RURAL	Oonnukal	Neriamangalam Bus Stand	NH85	National Highway	10.035956	76.774562	15
4564	Ernakulam	ERNAKULAM RURAL	Puthencruz	Athany Bus Stop	Puthenkurish Vandiappeta Rd	Other Road	9.944	76.4203	15
4565	Thiruvananthapuram	THIRUVANANTHAPURAM RURAL	Kadakkavoor	Juma Masjid Alamcode					



Sl No.	District	Police District	Name of Police Station	Place of Occurrence	Name of Road	Type of Road	Latitude	Longitude	Crash Severity Index
4588	Alappuzha	ALAPPUZHA	Mavelikara	Guru Mandhiram,Mavelikkara	Kochikkal Mavelikara Rd	Other Road	9.244139	76.532105	15
4589	Thiruvananthapuram	THIRUVANANTHAPURAM RURAL	Attingal	Palamoodu Bus Stop	NH66	National Highway	8.673661	76.832264	15
4590	Ernakulam	ERNAKULAM RURAL	Piravom	Piravom Bridge	Arakkunnam - Piravom Rd	Other Road	9.877555	76.485067	15
4591	Malappuram	MALAPPURAM	Parappanangadi	Thacharakkal Rd junction	Tirur - Kadalundi Rd	Other Road	11.040371	75.862437	15
4592	Kozhikode	KOZHIKODE RURAL	Thamarassery	PC Mukku Bus Stop	SH34	State Highway	11.430155	75.920188	15



## **Annexure 7: List of Priority Crash Black-spots identified in 2021**



Sl No.	District	Police District	Name of Police Station	Place of Occurrence	Name of Road	Type of Road	Latitude	Longitude	Total Fatal and Grievous Injury Crashes	Total Fatalities	Crash Severity Index
1	Kollam	KOLLAM CITY	Karunagappally PS	Karunagappally Junction	NH66	National Highway	9.05348	76.535327	59	11	221
2	Kollam	KOLLAM RURAL	Kottarakkara PS	Pulamon Junction	NH744	National Highway	9.005829	76.782696	62	8	218
3	Alappuzha	ALAPPUZHA	Nooranadu	Charummoodu Junction	SH5	State Highway	9.173219	76.608018	56	11	212
4	Malappuram	MALAPPURAM	Kuttiapuram	Kuttiapuram	NH66	National Highway	10.84302	76.030321	58	9	210
5	Ernakulam	ERNAKULAM RURAL	Angamaly	Angamaly Junction	NH544	National Highway	10.19405	76.386506	58	7	202
6	Ernakulam	ERNAKULAM RURAL	Nedumbassery	Athani Junction	NH544	National Highway	10.15486	76.354877	57	6	195
7	Kollam	KOLLAM CITY	Kilikollur PS	Kallumthazham Junction	NH66	National Highway	8.904292	76.622781	58	5	194
8	Thrissur	THRISSUR CITY	Kunnamkulam	Kunnamkulam	SH69	State Highway	10.65043	76.070117	55	6	189
9	Alappuzha	ALAPPUZHA	Aroor	Aroor Junction	NH66	National Highway	9.876224	76.304056	49	10	187
10	Thiruvananthapuram	THIRUVANANTHAPURAM CITY	Fort	Attakulangara Junction	NH66	National Highway	8.47804	76.9479	55	5	185
11	Thiruvananthapuram	THIRUVANANTHAPURAM CITY	Medical College	Medical College Trivandrum Junction	Murinjapalam - Ulloor Rd	Other Road	8.521836	76.928922	56	4	184
12	Thiruvananthapuram	THIRUVANANTHAPURAM RURAL	Attingal	Alamcode Junction	NH66	National Highway	8.720759	76.81274	49	9	183
13	Ernakulam	ERNAKULAM CITY	Kalamassery	CUSAT Junction	NH544	National Highway	10.04634	76.318029	57	3	183
14	Thrissur	THRISSUR RURAL	Pudukkad	Ambaloor Junction	NH544	National Highway	10.43429	76.265712	51	7	181
15	Ernakulam	ERNAKULAM CITY	Traffic East PS	Edappally Signal Junction	NH66	National Highway	10.02516	76.307323	56	3	180
16	Kollam	KOLLAM CITY	Chathanoor PS	Chathanoor Junction	NH66	National Highway	8.863272	76.715823	49	9	179
17	Thiruvananthapuram	THIRUVANANTHAPURAM RURAL	Attingal	Attingal Junction	NH66	National Highway	8.695	76.8185	53	5	179
18	Alappuzha	ALAPPUZHA	Harippad	Nangiarkulangara Junction	NH66	National Highway	9.259509	76.463212	47	9	173
19	Thiruvananthapuram	THIRUVANANTHAPURAM RURAL	Balarampuram	New Balarampuram Junction	NH66	National Highway	8.425515	77.044983	52	4	172
20	Ernakulam	ERNAKULAM CITY	Palluruthy Kasaba	BOT Bridge Junction Thoppumpady	Aroor Thoppumpady Road (Old NH)	Other Road	9.930526	76.267948	52	4	172
21	Thrissur	THRISSUR RURAL	Pudukkad	Pudukkad Junction	NH544	National Highway	10.42082	76.26997	46	9	170
22	Alappuzha	ALAPPUZHA	Kayamkulam	Kareelakulangara/Edassery Junction	NH66	National Highway	9.192576	76.486772	50	6	170
23	Kollam	KOLLAM CITY	Kollam East PS	Taluk Kachery Junction	Chinnakada - High School Jun Road - Old NH	Other Road	8.889267	76.58531	47	8	169
24	Thiruvananthapuram	THIRUVANANTHAPURAM CITY	City Traffic	Karamana Junction	NH66	National Highway	8.481159	76.965194	48	6	168
25	Thiruvananthapuram	THIRUVANANTHAPURAM CITY	Karamana	Pappanamcode Junction	NH66	National Highway	8.470033	76.980743	45	8	167
26	Thiruvananthapuram	THIRUVANANTHAPURAM RURAL	Attingal	Poovanpara Bridge	NH66	National Highway	8.708392	76.814027	42	14	166
27	Kottayam	KOTTAYAM	Traffic Kottayam	Central Junction/Thirunakkara Bus Stand	NH183	National Highway	9.590239	76.522392	48	5	164
28	Alappuzha	ALAPPUZHA	Kareelakulangara	Marthoma Church Cheppad	NH66	National Highway	9.235081	76.472119	48	5	164
29	Kozhikode	KOZHIKODE CITY	Traffic City	Pantheerankavu Junction	NH66	National Highway	11.23061	75.851683	45	7	163
30	Kottayam	KOTTAYAM	Eitumanoor	Eitumanoor Junction	SH1	State Highway	9.670597	76.55845	49	5	163
31	Ernakulam	ERNAKULAM CITY	Ernakulam Town North	Kaloor Junction	Banerji Road	Other Road	9.993676	76.290628	49	4	163
32	Thiruvananthapuram	THIRUVANANTHAPURAM RURAL	Kallambalam	Kallambalam Junction	NH66	National Highway	8.764193	76.790889	49	4	163
33	Ernakulam	ERNAKULAM RURAL	North Parur	Perumpadanna Bridge	Republic Road	Other Road	10.14335	76.214107	44	7	156
34	Thrissur	THRISSUR CITY	Peramangalam	Amala Nagar Junction	SH69	State Highway	10.56218	76.168763	44	6	156
35	Alappuzha	ALAPPUZHA	Kareelakulangara	Ramapuram Junction	NH66	National Highway	9.21799	76.478562	41	8	155
36	Ernakulam	ERNAKULAM CITY	Palariavattom	Chakkarapparambu Junction	NH66	National Highway	9.989471	76.315638	45	5	155
37	Kozhikode	KOZHIKODE CITY	Town Kozhikode	Mavoor Road Junction	Mavoor Road Jn - Mananchira	Other Road	11.25689	75.780367	42	7	154
38	Alappuzha	ALAPPUZHA	Ambalapuzha	Bhairavaswami Temple, Ambalapuzha	NH66	National Highway	9.376801	76.358017	41	7	151
39	Alappuzha	ALAPPUZHA	Mannachery	Valavanadu Colgate Junction	NH66	National Highway	9.591473	76.327639	38	11	150
40	Ernakulam	ERNAKULAM RURAL	Angamaly	Karukutty Junction/Karukutty Kappela Junction	SH19	State Highway	10.22505	76.375474	42	6	150
41	Thiruvananthapuram	THIRUVANANTHAPURAM RURAL	Mangalapuram	16th Mile Junction	NH66	National Highway	8.640844	76.844285	43	5	149
42	Thrissur	THRISSUR CITY	Thrissur Town East	Mathrubhumi Roundabout	Municipal Office Road	Other Road	10.51556	76.215791	43	5	149
43	Kollam	KOLLAM CITY	Parippally PS	Parippally Junction	NH66	National Highway	8.812439	76.758521	43	5	149
44	Kollam	KOLLAM RURAL	Chadayamangalam PS	Mahadeva Temple, Chadayamangalam	SH1	State Highway	8.872	76.86936	43	5	149
45	Ernakulam	ERNAKULAM RURAL	Njarakkal	Malippuram Junction	SH63	State Highway	10.02048	76.22497	47	2	149
46	Kollam	KOLLAM CITY	Ochira PS	Block Junction Changankulangara	NH66	National Highway	9.110141	76.519545	42	5	146
47	Alappuzha	ALAPPUZHA	Kurathikad	Kattanam Junction	SH5	State Highway	9.17698	76.563735	46	2	146
48	Ernakulam	ERNAKULAM CITY	Panangad	Kundannoor Junction	NH66	National Highway	9.937136	76.318999	43	4	145
49	Alappuzha	ALAPPUZHA	Aroor	Eramallur-Ezhupunna Junction	NH66	National Highway	9.823692	76.310813	40	7	144
50	Ernakulam	ERNAKULAM CITY	Traffic East PS	Museum of Kerala History Pathadipalam	NH544	National Highway	10.03787	76.315045	40	6	144
51	Thiruvananthapuram	THIRUVANANTHAPURAM CITY	Kazhakkuttom	Kazhakkuttam Junction	NH66	National Highway	8.569553	76.872245	44	3	144
52	Thiruvananthapuram	THIRUVANANTHAPURAM RURAL	Mangalapuram	Aalummoodu Junction	NH66	National Highway	8.589016	76.857856	37	8	143
53	Thrissur	THRISSUR RURAL	Chalakkudy	Court Junction, Chalakkudy	NH544	National Highway	10.30686	76.334065	41	5	143
54	Kollam	KOLLAM CITY	Karunagappally PS	Puthiyakavu Market Junction	NH66	National Highway	9.075908	76.532704	38	7	142
55	Ernakulam	ERNAKULAM RURAL	Perumbavoor	MC Junction Perumbavoor	SH16	State Highway	10.11468	76.475661	39	6	141
56	Ernakulam	ERNAKULAM CITY	Kadavanthra	Vyttila Junction	NH66	National Highway	9.968115	76.31773	43	4	141
57	Ernakulam	ERNAKULAM RURAL	Njarakkal	Nayarambalam Bridge	SH63	State Highway	10.06643	76.213014	43	4	141
58	Pathanamthitta	PATHANAMTHITTA	Koipuram	Muttumon	SH7	State Highway	9.364727	76.664245	40	5	140
59	Thiruvananthapuram	THIRUVANANTHAPURAM CITY	City Traffic	Killippalam Roundabout	NH66	National Highway	8.481424	76.958896	41	4	139
60	Kollam	KOLLAM CITY	Kollam Traffic PS	Thattamala Junction	NH66	National Highway	8.872198	76.638424	36	7	136
61	Kollam	KOLLAM CITY	Ochira PS	Vavvakkavu Junction	NH66	National Highway	9.101126	76.523107	40	4	136
62	Thiruvananthapuram	THIRUVANANTHAPURAM CITY	Museum	College of Fine Arts, Palayam	MG Road	Other Road	8.504742	76.951209	40	4	136
63	Ernakulam	ERNAKULAM CITY	Kalamassery	HMT (TVS Road) Junction Kalamassey	NH544	National Highway	10.05062	76.319696	44	1	136



64	Kollam	KOLLAM RURAL	Chadayamangalam PS	Ayoor Junction	SH1	State Highway	8.897904	76.860395	37	6	135
65	Ernakulam	ERNAKULAM RURAL	Angamaly	Karyamparambu Signal Junction	NH544	National Highway	10.2097	76.381965	34	9	134
66	Alappuzha	ALAPPUZHA	Aroor	Aroor Temple Junction	NH66	National Highway	9.867392	76.304988	38	5	134
67	Thiruvananthapuram	THIRUVANANTHAPURAM RURAL	Kilimanoor	Kilimanoor Central Junction	SH1	State Highway	8.769514	76.882719	35	7	133
68	Ernakulam	ERNAKULAM RURAL	Varapuzha	Shappupady Junction	NH66	National Highway	10.08415	76.270416	39	4	133
69	Kollam	KOLLAM CITY	Kottiyam PS	Kottiyam Junction	NH66	National Highway	8.865948	76.669723	36	6	132
70	Kozhikode	KOZHIKODE RURAL	Vatakara	Vatakara New Bus Stand Junction	NH66	National Highway	11.59501	75.594285	36	6	132
71	Pathanamthitta	PATHANAMTHITTA	Adoor	Central Junction Adoor	NH183A	National Highway	9.153136	76.734237	40	3	132
72	Ernakulam	ERNAKULAM RURAL	Varapuzha	Varappuzha Bridge	NH66	National Highway	10.07271	76.281952	37	6	131
73	Ernakulam	ERNAKULAM RURAL	Kuruppampady	Pulluvazhy Bus stop	SH1	State Highway	10.08424	76.502492	37	6	131
74	Kollam	KOLLAM CITY	Kollam East PS	Chinnakkada Roundabout	NH744	National Highway	8.886391	76.590757	37	5	131
75	Alappuzha	ALAPPUZHA	Harippad	Narakathara Junction	NH66	National Highway	9.284251	76.440409	34	8	130
76	Thiruvananthapuram	THIRUVANANTHAPURAM CITY	Nemom	Vellayani Junction	NH66	National Highway	8.456814	77.000062	38	5	130
77	Kollam	KOLLAM CITY	Kollam East PS	Ayathil Bus stop (Junction)	NH66	National Highway	8.890978	76.63008	32	8	128
78	Kollam	KOLLAM RURAL	Kadakkal PS	GHSS Chithara	Pangodu Kadakkal Road	Other Road	8.81405	76.96719	40	2	128
79	Kollam	KOLLAM CITY	Karunagappally PS	Govt Taluk Headquarters Hospital Junction	NH66	National Highway	9.063462	76.534859	37	4	127
80	Kollam	KOLLAM RURAL	Kottarakkara PS	Valakom MLA Junction	SH1	State Highway	8.95767	76.841404	30	12	126
81	Ernakulam	ERNAKULAM CITY	Maradu	Thykkoodam Bridge	NH66	National Highway	9.956038	76.318424	34	6	126
82	Ernakulam	ERNAKULAM CITY	Traffic West PS	Thoppumpady Junction	SH66	State Highway	9.935442	76.263177	38	3	126
83	Thiruvananthapuram	THIRUVANANTHAPURAM CITY	Pettah	Pettah Junction	Palayam - Airport Road	Other Road	8.495765	76.930584	38	3	126
84	Thrissur	THRISSUR CITY	Thrissur Town East	District Hospital Junction Thrissur	SH22	State Highway	10.52245	76.215068	38	3	126
85	Alappuzha	ALAPPUZHA	Aroor	Aroor Pump	NH66	National Highway	9.859351	76.306382	27	13	125
86	Thrissur	THRISSUR RURAL	Koratty	Muringoor Junction	NH544	National Highway	10.2828	76.3434	31	11	125
87	Alappuzha	ALAPPUZHA	Kayamkulam	Oachira Junction (Thamarakulam Rd Junction)	NH66	National Highway	9.138735	76.512198	35	5	125
88	Alappuzha	ALAPPUZHA	Kayamkulam	Kayamkulam Junction	NH66	National Highway	9.170782	76.497876	39	2	125
89	Pathanamthitta	PATHANAMTHITTA	Thiruvalla	Kuttoor Junction	NH183	National Highway	9.357864	76.589255	32	8	124
90	Thiruvananthapuram	THIRUVANANTHAPURAM CITY	Kazhakkuttom	Kazhakkootam Junction	NH66	National Highway	8.565762	76.874895	32	7	124
91	Kottayam	KOTTAYAM	Gandhinagar	Nagambadam Bridge	SH1	State Highway	9.59821	76.528226	32	7	124
92	Kollam	KOLLAM CITY	Chathanoor PS	Itthikkara Bus Stop (Junction)	NH66	National Highway	8.863341	76.697686	33	9	123
93	Kozhikode	KOZHIKODE CITY	Nadakkave	Eranhipalam Junction	SH54	State Highway	11.27896	75.784531	33	6	123
94	Pathanamthitta	PATHANAMTHITTA	Thiruvalla	SCS Junction Thiruvalla	NH183	National Highway	9.385237	76.574964	34	5	122
95	Thiruvananthapuram	THIRUVANANTHAPURAM CITY	City Traffic	Pravachambalam Junction	NH66	National Highway	8.448616	77.012829	34	5	122
96	Pathanamthitta	PATHANAMTHITTA	Enathu (old Kakkad)	Enathu Bridge	SH1	State Highway	9.090893	76.753937	34	5	122
97	Kollam	KOLLAM RURAL	Kundara PS	Perumpuzha Junction	Kottiyam-Kundara Road	Other Road	8.9386	76.678809	31	7	121
98	Ernakulam	ERNAKULAM CITY	Traffic East PS	Premier Junction Kalamassery	NH544	National Highway	10.06201	76.32324	35	4	121
99	Kollam	KOLLAM RURAL	Sasthamcotta PS	Sasthamkotta Junction	NH183A	National Highway	9.043447	76.625166	35	4	121
100	Alappuzha	ALAPPUZHA	Harippad	Haripad Bus stop	NH66	National Highway	9.279963	76.459136	32	6	120
101	Thiruvananthapuram	THIRUVANANTHAPURAM CITY	City Traffic	MGM School, Kuzhivila	NH66	National Highway	8.525113	76.889907	32	6	120
102	Alappuzha	ALAPPUZHA	Alappuzha South	Collectorate Junction	Old NH	Other Road	9.49428	76.329131	36	3	120
103	Kottayam	KOTTAYAM	Chingavanam	Mulamkuzha Junction	NH183	National Highway	9.558145	76.515198	33	6	119
104	Ernakulam	ERNAKULAM CITY	Traffic East PS	INTUC Junction/Nettoor Junction	NH66	National Highway	9.926933	76.317698	34	5	118
105	Thrissur	THRISSUR RURAL	Chalakkudy	South Junction Chalakkudy	NH544	National Highway	10.3024	76.336565	34	4	118
106	Palakkad	PALAKKAD	Palakkad Town South	Sekharipuram	NH966	National Highway	10.78552	76.656055	31	7	117
107	Thiruvananthapuram	THIRUVANANTHAPURAM RURAL	Mangalapuram	Mangalapuram Junction	NH66	National Highway	8.625754	76.84831	35	3	117
108	Kollam	KOLLAM CITY	Karunagappally PS	High School Junction Karunagappally	NH66	National Highway	9.058062	76.535073	36	2	116
109	Malappuram	MALAPPURAM	Vazhakkad	Azhinjilam Junction	NH66	National Highway	11.20006	75.867348	36	2	116
110	Thiruvananthapuram	THIRUVANANTHAPURAM RURAL	Balarampuram	Mudavoorpara Bus stop	NH66	National Highway	8.429542	77.034865	36	2	116
111	Thiruvananthapuram	THIRUVANANTHAPURAM CITY	Museum	PMG Junction	PMG - Pattoor Road	Other Road	8.508849	76.947562	33	4	115
112	Kottayam	KOTTAYAM	Changanachery	Ishaanathu Kavu Temple Thuruthy	NH183	National Highway	9.484955	76.525524	27	9	113
113	Pathanamthitta	PATHANAMTHITTA	Pandalam	Pandalam Junction	NH183	National Highway	9.224603	76.677595	31	6	113
114	Thrissur	THRISSUR RURAL	Kodungallur	Chandapura Signal Junction Kodungallur	NH66	National Highway	10.23437	76.194577	31	5	113
115	Kollam	KOLLAM CITY	Kottiyam PS	Sithara Junction Thazhuthala	NH66	National Highway	8.86479	76.680527	31	5	113
116	Alappuzha	ALAPPUZHA	Punnapra	Punnapra Market Junction Bus stop	NH66	National Highway	9.435755	76.344656	31	5	113
117	Kozhikode	KOZHIKODE CITY	Kasaba Kozhikode	Moffusil Bus Stand Junction, Kozhikode	Rajaji Road	Other Road	11.25748	75.786367	31	5	113
118	Thiruvananthapuram	THIRUVANANTHAPURAM RURAL	Pothencode	Kattaikonam Junction	SH1	State Highway	8.602967	76.897399	35	2	113
119	Ernakulam	ERNAKULAM CITY	Hill Palace (Thrippunnith)	Thiruvankulam Junction	NH85	National Highway	9.942474	76.373998	28	8	112
120	Thrissur	THRISSUR RURAL	Koratty	Chirangara Bhagavathy Temple/Chirangara Junction	NH544	National Highway	10.25293	76.36721	28	7	112
121	Kollam	KOLLAM CITY	Parippally PS	Mukkada, Parippally	NH66	National Highway	8.804794	76.762684	28	7	112
122	Thiruvananthapuram	THIRUVANANTHAPURAM CITY	Karamana	Neeramankara Junction	NH66	National Highway	8.477331	76.971713	28	7	112
123	Kollam	KOLLAM RURAL	Kundara PS	Elampalloor Sree Maha Devi Temple	NH744	National Highway	8.95617	76.670422	32	4	112
124	Malappuram	MALAPPURAM	Valanchery	Valanchery Town Junction (Valanchery Town Juma M)	NH66	National Highway	10.88795	76.073142	32	4	112
125	Thiruvananthapuram	THIRUVANANTHAPURAM RURAL	Attingal	Mamom Bridge	NH66	National Highway	8.677761	76.826503	32	4	112
126	Alappuzha	ALAPPUZHA	Kayamkulam	Mukkada Junction	NH66	National Highway	9.14909	76.513015	29	7	111
127	Alappuzha	ALAPPUZHA	Kayamkulam	Texmo Junction (SH5 - NH66 Meeting point)	NH66	National Highway	9.165127	76.502444	29	6	111
128	Kollam	KOLLAM CITY	Kollam East PS	Polayathodu Junction	Mevaram - Chinnakada Road - Old NH	Other Road	8.879165	76.607158	29	6	111
129	Kollam	KOLLAM CITY	Kottiyam PS	Mevaram Junction/ Vellayittambalam Junction	NH66	National Highway	8.868321	76.64411	33	4	111



130	Kollam	KOLLAM CITY	Kilikollur PS	Mangadu	NH66	National Highway	8.908968	76.619658	33	3	111
131	Kozhikode	KOZHICODE RURAL	Vatakara	Nut Street Junction Vatakara	NH66	National Highway	11.60033	75.592794	33	3	111
132	Alappuzha	ALAPPUZHA	Mannachery	Camelot Convention Centre, Pathirapally	NH66	National Highway	9.544976	76.327409	30	6	110
133	Kollam	KOLLAM CITY	Kottiyam PS	ESI Junction Kottiyam	NH66	National Highway	8.866229	76.663751	30	5	110
134	Thrissur	THRISSUR CITY	Peramangalam	Mundur Pump Bus Stop/Mundur RC Church	SH69	State Highway	10.59026	76.156222	30	5	110
135	Ernakulam	ERNAKULAM CITY	Panangad	Madavana Junction	NH66	National Highway	9.911665	76.316837	34	2	110
136	Kollam	KOLLAM CITY	Chavara PS	Vettuthara Junction Bus Stop	NH66	National Highway	8.941722	76.539051	27	7	109
137	Ernakulam	ERNAKULAM CITY	Traffic East PS	Changampuzha Park/Changampuzha Park Metro Sta	Banerji Road	Other Road	10.01475	76.302174	31	5	109
138	Alappuzha	ALAPPUZHA	Punnapra	High School Road Junction, Paravoor	NH66	National Highway	9.452933	76.341398	31	5	109
139	Thiruvananthapuram	THIRUVANANTHAPURAM RURAL	Venjarammood	Kanyakulangara Junction	SH1	State Highway	8.630125	76.936821	31	4	109
140	Thiruvananthapuram	THIRUVANANTHAPURAM CITY	City Traffic	Thamburanmukku	NH66	National Highway	8.530975	76.884081	35	1	109
141	Ernakulam	ERNAKULAM CITY	Ernakulam Central	Shenoy's Junction	MG Road	Other Road	9.976567	76.284229	35	1	109
142	Ernakulam	ERNAKULAM CITY	Cheranelloor	Cheranallor Junction	NH66	National Highway	10.06005	76.289456	35	1	109
143	Thrissur	THRISSUR RURAL	Chalakkudy	Potta Ashram Junction	NH544	National Highway	10.32035	76.326359	28	6	108
144	Kollam	KOLLAM CITY	Chavara PS	Chavara Junction	NH66	National Highway	8.9741	76.53484	32	3	108
145	Malappuram	MALAPPURAM	Changaramkulam	Edappal Junction	SH69	State Highway	10.78286	76.007681	25	8	107
146	Thiruvananthapuram	THIRUVANANTHAPURAM CITY	City Traffic	Kumarichantha Traffic Signal Junction	NH66	National Highway	8.449061	76.948718	29	7	107
147	Kozhikode	KOZHICODE RURAL	Koyilandy	Koyilandy Old Bus Stand Junction	NH66	National Highway	11.44042	75.694729	29	6	107
148	Thiruvananthapuram	THIRUVANANTHAPURAM RURAL	Naruvamoodu	Mottamoodu Junction		Other Road	8.449638	77.024996	29	5	107
149	Alappuzha	ALAPPUZHA	Kuthiathode PS	Thuravoor Junction	NH66	National Highway	9.768139	76.318243	29	5	107
150	Thiruvananthapuram	THIRUVANANTHAPURAM CITY	Museum	Bakery Junction	SH2	State Highway	8.501997	76.953596	33	2	107
151	Thiruvananthapuram	THIRUVANANTHAPURAM CITY	City Traffic	Kallampally Junction	Old NH	Other Road	8.547117	76.920474	30	4	106
152	Alappuzha	ALAPPUZHA	Harippad	RK Junction	NH66	National Highway	9.275562	76.46004	30	4	106
153	Kottayam	KOTTAYAM	Kottayam West	Kodimatha Bridge/ KSRTC Ticket Booking Centre Kodimatha	NH183	National Highway	9.579298	76.520266	30	4	106
154	Kottayam	KOTTAYAM	Traffic Kottayam	Logos Junction	NH183	National Highway	9.593499	76.531802	34	2	106
155	Ernakulam	ERNAKULAM CITY	Ernakulam Town South	Atlantis Junction	MG Road	Other Road	9.955875	76.291629	34	1	106
156	Thrissur	THRISSUR CITY	Chavakkad	Manathala Juma Masjid	NH66	National Highway	10.58029	76.017942	27	6	105
157	Palakkad	PALAKKAD	Vadakkenchery	Mangalam Bridge	NH544	National Highway	10.6005	76.49002	27	6	105
158	Kollam	KOLLAM CITY	Eravipuram	Eravipuram Junction		Other Road	8.858415	76.618538	31	3	105
159	Ernakulam	ERNAKULAM CITY	Ernakulam Central	Pallimukku Junction	MG Road	Other Road	9.965267	76.28707	31	3	105
160	Kozhikode	KOZHICODE CITY	Kasaba Kozhikode	Pattalam Masjid/ Mananchira Square	Old NH 66	Other Road	11.25295	75.782551	31	3	105
161	Kozhikode	KOZHICODE RURAL	Thamarassery	West Kaithappoyil Bus Stop	NH766	National Highway	11.48104	75.996103	28	6	104
162	Alappuzha	ALAPPUZHA	Kayamkulam	Kottukulangara (Near Power City)	NH66	National Highway	9.182643	76.490998	28	5	104
163	Thiruvananthapuram	THIRUVANANTHAPURAM CITY	Thampanoor	Overbridge Junction	Old NH	Other Road	8.48694	76.94769	28	5	104
164	Ernakulam	ERNAKULAM RURAL	Njarakkal	Kuzhupilly	SH63	State Highway	10.10353	76.204046	32	2	104
165	Ernakulam	ERNAKULAM CITY	Traffic East PS	Edappally Toll Masjid	NH544	National Highway	10.02921	76.310601	32	2	104
166	Kottayam	KOTTAYAM	Ettumanoor	101 Junction	SH1	State Highway	9.656536	76.550865	32	2	104
167	Kottayam	KOTTAYAM	Changanachery	Perunna Junction	SH1	State Highway	9.438966	76.544041	32	2	104
168	Kollam	KOLLAM RURAL	Punalur PS	Punalur	NH744	National Highway	9.017817	76.925166	25	7	103
169	Kottayam	KOTTAYAM	Changanachery	Municipal Junction	SH1	State Highway	9.445679	76.54084	29	6	103
170	Thiruvananthapuram	THIRUVANANTHAPURAM CITY	Mannanthala	Nalanchira Junction	SH1	State Highway	8.544408	76.943394	29	4	103
171	Palakkad	PALAKKAD	Pattambi	Mele Pattambi Juma Masjid	SH23	State Highway	10.8065	76.195984	29	4	103
172	Ernakulam	ERNAKULAM RURAL	Kunnathunadu	Mannoor Bus Stop/Marthoma Church	SH1	State Highway	10.04647	76.532834	29	4	103
173	Idukki	IDUKKI	Thodupuzha	Vengalloor Bus stop Thodupuzha	SH8	State Highway	9.908806	76.7025	33	1	103
174	Alappuzha	ALAPPUZHA	Punnapra	Winners Kappakkada Play Ground	NH66	National Highway	9.444734	76.34296	33	1	103
175	Kollam	KOLLAM CITY	Sakthikulangara PS	Vallikeezhu Bus stop	Old NH	National Highway	8.914078	76.559657	26	6	102
176	Alappuzha	ALAPPUZHA	Pattanakadu	Padmakshi Kavala Bus stop	NH66	National Highway	9.741458	76.31859	26	6	102
177	Thiruvananthapuram	THIRUVANANTHAPURAM RURAL	Venjarammood	Velavoor Junction		Other Road	8.654039	76.909438	26	6	102
178	Ernakulam	ERNAKULAM CITY	Ernakulam Town North	Deshabhimani Junction	Banerji Road	Other Road	9.999769	76.298298	30	3	102
179	Kollam	KOLLAM RURAL	Kadakkal PS	Chingeli Junction	SH64	State Highway	8.82706	76.93147	27	6	101
180	Ernakulam	ERNAKULAM RURAL	Angamaly	Kothakulangara Temple Stop	SH19	State Highway	10.2023	76.382952	27	6	101
181	Alappuzha	ALAPPUZHA	Mararikkulam	St Antony's Miraculous Cappella	NH66	National Highway	9.654092	76.337295	27	5	101
182	Kollam	KOLLAM RURAL	Kottarakkara PS	Mylom - Pattazhy Rd junction	SH1	State Highway	9.029121	76.783812	27	5	101
183	Kozhikode	KOZHICODE CITY	Panniyankara	Panniyankara Over Bridge	Old NH	Other Road	11.22768	75.790908	31	3	101
184	Ernakulam	ERNAKULAM CITY	Hill Palace (Thrippunithi)	Manakkapadi Junction		Other Road	9.968206	76.355816	31	3	101
185	Alappuzha	ALAPPUZHA	Harippad	Madhava Junction	NH66	National Highway	9.281101	76.454908	31	2	101
186	Kozhikode	KOZHICODE CITY	Nadakkave	Arayidathupalam Juncion		Other Road	11.2592	75.78986	31	2	101
187	Kollam	KOLLAM RURAL	Chadayamangalam PS	Nilamel Town Junction	SH1/SH64	State Highway	8.824456	76.881959	31	2	101
188	Thrissur	THRISSUR RURAL	Kodakara	Kodakara Bridge	NH544	National Highway	10.37109	76.303889	28	5	100
189	Kozhikode	KOZHICODE RURAL	Vatakara	Co-operative Hospital Vatakara	NH66	National Highway	11.58946	75.593784	28	5	100
190	Kollam	KOLLAM CITY	Chavara PS	Neendakara Junction	NH66	National Highway	8.938886	76.543775	28	4	100
191	Kottayam	KOTTAYAM	Changanachery	Samkranti Junction	SH1	State Highway	9.626408	76.539999	32	1	100
192	Thiruvananthapuram	THIRUVANANTHAPURAM RURAL	Venjarammood	Vamanapuram Bus stop	SH1	State Highway	8.720183	76.899027	32	1	100
193	Ernakulam	ERNAKULAM RURAL	Njarakkal	Hospital Junction, Vypin	SH63	State Highway	10.04345	76.218523	32	1	100
194	Alappuzha	ALAPPUZHA	Mararikkulam	Kanichukulangara Temple Shrine	NH66	National Highway	9.627939	76.332955	29	5	99
195	Thrissur	THRISSUR CITY	Traffic Thrissur	Aswini Junction	SH22	State Highway	10.53501	76.214759	29	3	99



196	Kottayam	KOTTAYAM	Kuravilangadu	Central Junction Kuravilangad	SH1	State Highway	9.759505	76.561714	29	3	99
197	Kollam	KOLLAM CITY	Chavara PS	Nallezhuthu Junction	NH66	National Highway	8.985924	76.534521	29	3	99
198	Thrissur	THRISSUR RURAL	Valappad	Thriprayar Junction	NH66	National Highway	10.41405	76.107687	29	3	99
199	Kollam	KOLLAM CITY	Sakthikulangara PS	Kavanadu Junction	NH66	National Highway	8.92137	76.558799	22	8	98
200	Ernakulam	ERNAKULAM CITY	Traffic East PS	Pipeline Junction/Palarivattom Flyover	NH66	National Highway	10.00488	76.312896	30	3	98
201	Kollam	KOLLAM CITY	Kollam East PS	Cantonment Railway Junction	Old NH	National Highway	8.884062	76.595883	30	2	98
202	Thiruvananthapuram	THIRUVANANTHAPURAM CITY	City Traffic	Pattom Junction	Old NH	National Highway	8.517867	76.943319	30	2	98
203	Thiruvananthapuram	THIRUVANANTHAPURAM CITY	City Traffic	Thiruvallam Bridge	NH66	National Highway	8.441894	76.953925	30	2	98
204	Thiruvananthapuram	THIRUVANANTHAPURAM RURAL	Pothencode	Pothencode Junction	SH1	State Highway	8.618627	76.897969	30	2	98
205	Thiruvananthapuram	THIRUVANANTHAPURAM CITY	Cantonment	Spencer's Junction	MG Road	Other Road	8.500474	76.949643	30	2	98
206	Alappuzha	ALAPPUZHA	Alappuzha North	Poomkavu Kurishadi Junction	NH66	National Highway	9.527739	76.327346	23	8	97
207	Kollam	KOLLAM CITY	Chavara PS	Altharamood Siva Temple	NH66	National Highway	8.960826	76.532274	23	7	97
208	Malappuram	MALAPPURAM	Wandoor	Wandoor Junction	SH73	State Highway	11.19602	76.236572	23	7	97
209	Kozhikode	KOZHICODE CITY	Nadakkave	Malapparambu Junction	NH66	National Highway	11.28739	75.799975	27	5	97
210	Kollam	KOLLAM CITY	Karunagappally PS	Pulliman Junction/ Pulliman Junction Bus stop	NH66	National Highway	9.067918	76.534378	27	4	97
211	Thiruvananthapuram	THIRUVANANTHAPURAM CITY	City Traffic	Vellayambalam Junction	SH2/SH45	State Highway	8.511443	76.962254	27	4	97
212	Ernakulam	ERNAKULAM RURAL	Muvattupuzha	Velloorkunnam Signal Junction	NH85	National Highway	9.990522	76.577076	27	4	97
213	Alappuzha	ALAPPUZHA	Pattanakkadu	Thanky Junction	NH66	National Highway	9.704852	76.317151	27	4	97
214	Kollam	KOLLAM CITY	Chavara PS	Titanium Junction	NH66/NH183A	National Highway	9.001089	76.535095	24	6	96
215	Alappuzha	ALAPPUZHA	Aroor	Family Health Centre Aroor	NH66	National Highway	9.871758	76.304634	24	6	96
216	Malappuram	MALAPPURAM	Malappuram	KKMHSS Cheekkode	NH966	National Highway	11.05036	76.069531	28	4	96
217	Kollam	KOLLAM CITY	Karunagappally PS	Puthenthervu	NH66	National Highway	9.085302	76.529419	28	3	96
218	Kollam	KOLLAM CITY	Kollam East PS	High School Junction	Old NH	National Highway	8.893183	76.576404	28	3	96
219	Thiruvananthapuram	THIRUVANANTHAPURAM CITY	Medical College	Chalakuzhi Road Junction	Old NH	National Highway	8.524288	76.939938	28	3	96
220	Kollam	KOLLAM CITY	Chathanoor PS	Kalluvathukkal Junction	NH66	National Highway	8.8314	76.7463	28	3	96
221	Kollam	KOLLAM CITY	Kilikollur PS	Palkkulangara Bhagavathy Temple	NH66	National Highway	8.900576	76.625098	28	3	96
222	Thrissur	THRISSUR CITY	Kunnamkulam	Perumpilavu Junction	SH39/SH69	State Highway	10.69709	76.091949	28	3	96
223	Alappuzha	ALAPPUZHA	Aroor	Kochupalli Junction	NH66	National Highway	9.833952	76.309473	21	8	95
224	Alappuzha	ALAPPUZHA	Mararikkulam	S N College Road Junction	NH66	National Highway	9.621264	76.331755	25	6	95
225	Ernakulam	ERNAKULAM RURAL	Chottanikkara	Kottayathupara	Kureekad - Kottayathupara Road	Other Road	9.93234	76.374645	25	6	95
226	Kollam	KOLLAM CITY	Chavara PS	Parimanam Sree Durga Devi Temple	NH66	National Highway	8.956266	76.53345	25	5	95
227	Thiruvananthapuram	THIRUVANANTHAPURAM RURAL	Venjarammood	Sree Gokulam Medical College Alanthara	SH1	State Highway	8.688901	76.906223	25	5	95
228	Kollam	KOLLAM RURAL	Pooyappally PS	St Thomas Marthoma Church Pooyappally	Kollam-Ayoor Road	Other Road	8.907557	76.762578	25	5	95
229	Kollam	KOLLAM CITY	Eravipuram	Pallimukku Junction	Old NH	National Highway	8.876228	76.62401	29	2	95
230	Alappuzha	ALAPPUZHA	Pattanakkadu	Vayalar Junction	NH66	National Highway	9.724051	76.317971	22	8	94
231	Alappuzha	ALAPPUZHA	Aroor	St Thomas Church Chandiroor	NH66	National Highway	9.849644	76.307547	22	7	94
232	Kollam	KOLLAM CITY	Chavara PS	Edappallykotta Junction	NH66	National Highway	9.010974	76.537077	22	7	94
233	Thiruvananthapuram	THIRUVANANTHAPURAM CITY	City Traffic	Kaimanam Junction	NH66	National Highway	8.473555	76.977222	26	4	94
234	Kasaragod	KASARAGOD	Hosdurg	Kottachery Circle Kanhangad	SH57	State Highway	12.32501	75.084985	26	4	94
235	Thiruvananthapuram	THIRUVANANTHAPURAM RURAL	Attingal	Katchery Junction	NH66	National Highway	8.698299	76.814334	30	1	94
236	Ernakulam	ERNAKULAM CITY	Ernakulam Central	High Court Signal Junction, Marine Drive	Shanmugham Road	Other Road	9.983711	76.273937	30	1	94
237	Kollam	KOLLAM CITY	Chavara PS	Sankaramangalam Bus stop	NH66	National Highway	8.994794	76.532844	23	6	93
238	Kollam	KOLLAM CITY	Karunagappally PS	Kannetty Bridge	NH66	National Highway	9.041503	76.538761	23	6	93
239	Kollam	KOLLAM RURAL	Kottarakkara PS	Lower Karickom	SH1	State Highway	8.994063	76.791546	23	6	93
240	Kollam	KOLLAM RURAL	Sasthanicotta PS	Bharanikkavu Junction	NH183A	National Highway	9.059714	76.63826	27	3	93
241	Kozhikode	KOZHICODE CITY	Traffic City	Ramanattukara Bus Stand	NH966	National Highway	11.17759	75.866524	27	3	93
242	Thrissur	THRISSUR CITY	Ollur	Nadathara	NH544	National Highway	10.51007	76.258211	27	3	93
243	Ernakulam	ERNAKULAM RURAL	Puthencruz	Pump Junction, Ayikkaranaad	NH85	National Highway	9.979401	76.4659	27	3	93
244	Kozhikode	KOZHICODE CITY	Med. College	Thondayad Junction	NH66	National Highway	11.26459	75.811236	27	3	93
245	Thiruvananthapuram	THIRUVANANTHAPURAM RURAL	Kattakkada	Kattakkada Junction	Thiruvananthapuram - Kattakkada Road	Other Road	8.506814	77.080506	27	3	93
246	Pathanamthitta	PATHANAMTHITTA	Adoor	Nellimootilpadi Junction	NH183	National Highway	9.146516	76.73233	31	0	93
247	Thiruvananthapuram	THIRUVANANTHAPURAM CITY	City Traffic	Vanross Junction	Thiruvananthapuram - Thenmala Road	State Highway	8.492231	76.952365	24	5	92
248	Kozhikode	KOZHICODE CITY	Med. College	Kovoor Bus stop	Mavoor Road	Other Road	11.27032	75.830165	24	5	92
249	Pathanamthitta	PATHANAMTHITTA	Thiruvalla	Muthoor Junction	SH1	State Highway	9.397326	76.56697	28	2	92
250	Alappuzha	ALAPPUZHA	Chengannur	Chengannur Bethel Junction	NH183	National Highway	9.318576	76.613225	28	2	92
251	Thrissur	THRISSUR RURAL	Pudukkad	Thalore	High Road	Other Road	10.4561	76.252018	21	7	91
252	Thiruvananthapuram	THIRUVANANTHAPURAM CITY	Fort	Gandhi Park Pazhavangadi	MG Road	Other Road	8.4825	76.947288	25	4	91
253	Kozhikode	KOZHICODE CITY	Elathur	Pavangad Bus bay	SH54	State Highway	11.3096	75.758456	25	4	91
254	Ernakulam	ERNAKULAM RURAL	Aluva	Pulinchode Bus stop	NH544	National Highway	10.09836	76.346747	29	1	91
255	Thiruvananthapuram	THIRUVANANTHAPURAM CITY	Mannanthala	Mannanthala Junction	SH1	State Highway	8.558646	76.943649	29	1	91
256	Alappuzha	ALAPPUZHA	Mararikkulam	Mayithara	NH66	National Highway	9.649048	76.336533	22	6	90
257	Kollam	KOLLAM CITY	Kollam East PS	Chemmanmukku	Kollam - Ayoor Road	Other Road	8.886817	76.604942	26	4	90
258	Thiruvananthapuram	THIRUVANANTHAPURAM RURAL	Venjarammood	Venjarammoodu Junction/GMHSS Venjarammoodu	SH1	State Highway	8.679134	76.90935	26	3	90
259	Thiruvananthapuram	THIRUVANANTHAPURAM CITY	Thiruvallam	GHS Vazhamuttam	NH66	National Highway	8.412485	76.971824	26	3	90
260	Ernakulam	ERNAKULAM RURAL	North Parur	Chendamangalam Junction	Aluva Paravoor Road	Other Road	10.14909	76.235858	26	3	90
261	Kozhikode	KOZHICODE RURAL	Vatakara	Kainatty Junction	NH66	National Highway	11.62625	75.577636	26	3	90



262	Ernakulam	ERNAKULAM RURAL	Munambam	Devaswomnada Junction Cherai	SH63	State Highway	10.13932	76.19433	30	0	90
263	Thrissur	THRISSUR RURAL	Pudukkad	KSRTC Stand Pudukkad	NH544	National Highway	10.42545	76.267743	23	5	89
264	Kozhikode	KOZHICODE RURAL	Koylandy	Near Koylandy Police Station	NH66	National Highway	11.44824	75.688791	23	5	89
265	Pathanamthitta	PATHANAMTHITTA	Elavumthitta PS	Kulanada Junction	SH1	State Highway	9.24265	76.67235	23	5	89
266	Alappuzha	ALAPPUZHA	Traffic Alappuzha	Vazhicherry Junction		Other Road	9.498522	76.333831	27	2	89
267	Alappuzha	ALAPPUZHA	Mararikkulam	Mathilakam Bus stop	NH66	National Highway	9.661594	76.338409	27	2	89
268	Malappuram	MALAPPURAM	Kondotty	Kondotty Bus Stand	NH966	National Highway	11.14538	75.963995	24	4	88
269	Pathanamthitta	PATHANAMTHITTA	Adoor	Vadakkadathu Kavu Bus stop	NH183	National Highway	9.134067	76.736758	24	4	88
270	Alappuzha	ALAPPUZHA	Alappuzha North	YMCA Junction Alappuzha		Other Road	9.50082	76.340321	24	4	88
271	Alappuzha	ALAPPUZHA	Mannachery	Kalavoor Junction	NH66	National Highway	9.570648	76.327586	24	4	88
272	Kollam	KOLLAM RURAL	Kottarakkara PS	Kalayappuram Junction	NH183	National Highway	9.054646	76.769494	24	4	88
273	Pathanamthitta	PATHANAMTHITTA	Pathanamthitta	St Peters Junction	SH7	State Highway	9.266452	76.779548	28	1	88
274	Thrissur	THRISSUR CITY	Traffic Thrissur	E Fort Junction Thrissur		Other Road	10.5213	76.225891	28	1	88
275	Ernakulam	ERNAKULAM CITY	Palairvattom	Aalinchuvadu Junction	SH41	State Highway	10.00768	76.315784	28	1	88
276	Kozhikode	KOZHICODE RURAL	Thamarassery	Eengapuzha Bus Stand	NH766	National Highway	11.47115	75.969078	28	1	88
277	Ernakulam	ERNAKULAM RURAL	Muvattupuzha	Prasad Thrikkalathoor Junction	SH1	State Highway	10.03434	76.546158	21	6	87
278	Ernakulam	ERNAKULAM CITY	Traffic West PS	North Railway Overbridge		Other Road	9.989342	76.286838	25	3	87
279	Malappuram	MALAPPURAM	Kondotty	Kaithakundu Bus stop	NH966	National Highway	11.17736	75.894282	25	3	87
280	Thiruvananthapuram	THIRUVANANTHAPURAM RURAL	Parassala	Udiyankulangara Temple	NH66	National Highway	8.378571	77.121523	25	3	87
281	Thrissur	THRISSUR CITY	Nedupuzha	Valiyalukkal Bus stop	SH22	State Highway	10.49214	76.213467	25	3	87
282	Kottayam	KOTTAYAM	Ettumanoor	Thavalakkuzhy Junction	SH1	State Highway	9.680679	76.557381	29	0	87
283	Kollam	KOLLAM CITY	Chavara PS	Kuttivattom Bus stop	NH66	National Highway	9.028844	76.543008	29	0	87
284	Malappuram	MALAPPURAM	Kottakkal	Changuvetty Bus stop	NH66	National Highway	10.99825	75.992119	22	5	86
285	Kollam	KOLLAM RURAL	Puthoor PS	Aalappattu Devi Temple Kulakkada	NH183	National Highway	9.080331	76.753162	22	5	86
286	Alappuzha	ALAPPUZHA	Pattanakadu	Ponnamvelli Bus stop	NH66	National Highway	9.736893	76.318219	26	3	86
287	Kollam	KOLLAM RURAL	Kundara PS	Hospital Junction Kundara	NH744	National Highway	8.961389	76.682083	26	2	86
288	Ernakulam	ERNAKULAM RURAL	North Parur	KCDS Office Junction Kottuvally	NH66	National Highway	10.12313	76.245503	26	2	86
289	Ernakulam	ERNAKULAM CITY	Hill Palace (Thrippunith	Vadakkekkotta Junction Thrippunithura	NH85	National Highway	9.952642	76.339072	26	2	86
290	Alappuzha	ALAPPUZHA	Alappuzha South	General Hospital Junction Kodiveedu	SH40	State Highway	9.491553	76.338599	26	2	86
291	Ernakulam	ERNAKULAM RURAL	Muvattupuzha	Post Office Junction Muvattupuzha	SH1	State Highway	9.980947	76.580131	26	2	86
292	Thiruvananthapuram	THIRUVANANTHAPURAM RURAL	Ayiroor	Varkala City/Varkala Municipal Park	SH64	State Highway	8.73415	76.72555	26	2	86
293	Thrissur	THRISSUR CITY	Thrissur Town West	Punkunnam Junction	SH69	State Highway	10.53456	76.201519	26	2	86
294	Alappuzha	ALAPPUZHA	Harippad	Maruthamukku Junction	NH66	National Highway	9.268175	76.460892	23	5	85
295	Kollam	KOLLAM CITY	Kottiyam PS	Thazhuthala		Other Road	8.882132	76.671357	23	4	85
296	Alappuzha	ALAPPUZHA	Pattanakadu	Puthiyakavu Bus stop	NH66	National Highway	9.717697	76.317697	23	4	85
297	Thiruvananthapuram	THIRUVANANTHAPURAM RURAL	Vilappilsala	Palimukku, Peyad		Other Road	8.511911	77.011841	23	4	85
298	Ernakulam	ERNAKULAM RURAL	Vazhakulam	Kothamangalam Road Junction	SH8	State Highway	9.943669	76.640674	23	4	85
299	Ernakulam	ERNAKULAM RURAL	Perumbavoor	Vattakkattupady Muslim Juma Masjid	SH1	State Highway	10.09944	76.490118	23	4	85
300	Alappuzha	ALAPPUZHA	Kuthiathode PS	Vilanjor Sree Mahadeva Temple	NH66	National Highway	9.793651	76.316285	23	4	85
301	Ernakulam	ERNAKULAM RURAL	North Parur	Samootham High School		Other Road	10.14406	76.222212	23	4	85
302	Ernakulam	ERNAKULAM CITY	Palluruthy Kasaba	Palluruthy Veli Bus stop		Other Road	9.922402	76.273155	27	1	85
303	Kollam	KOLLAM CITY	Chavara PS	Vettamukku Junction Bus stop	NH66	National Highway	9.022582	76.541841	20	6	84
304	Kozhikode	KOZHICODE CITY	Town Kozhikode	Pushpa Junction Kozhikode	Old NH 66	Other Road	11.24269	75.78526	20	6	84
305	Thiruvananthapuram	THIRUVANANTHAPURAM RURAL	Mangalapuram	CRPF Bus stop Pallippuram	NH66	National Highway	8.609433	76.856425	24	4	84
306	Thiruvananthapuram	THIRUVANANTHAPURAM RURAL	Ayiroor	Ponnara Park Thampanoor		Other Road	8.487778	76.953042	24	3	84
307	Ernakulam	ERNAKULAM CITY	Ernakulam Central	Madhava Pharmacy Junction		Other Road	9.984246	76.281089	24	3	84
308	Kozhikode	KOZHICODE CITY	Feroke	Feroke Chungam Junction	SH28	State Highway	11.18292	75.845704	24	3	84
309	Alappuzha	ALAPPUZHA	Traffic Alappuzha	Bypass Junction Alappuzha	NH66	National Highway	9.468472	76.338603	28	0	84
310	Thrissur	THRISSUR RURAL	Chalakkudy	Chalakkudy North Junction	SH21	State Highway	10.30701	76.33824	28	0	84
311	Kollam	KOLLAM RURAL	Kundara PS	Chandanathope	NH744	National Highway	8.930857	76.643279	21	5	83
312	Kollam	KOLLAM CITY	Kottiyam PS	Kannanalloor Junction		Other Road	8.892207	76.680766	25	2	83
313	Alappuzha	ALAPPUZHA	Kayamkulam	ONK Junction	NH66	National Highway	9.175	76.495399	25	2	83
314	Alappuzha	ALAPPUZHA	Mavelikara	Thattarambalam Junction	SH6	State Highway	9.251768	76.521356	25	2	83
315	Pathanamthitta	PATHANAMTHITTA	Aranmula	Kozhencherry Private Bus Stand	SH7	State Highway	9.336391	76.706629	25	2	83
316	Thrissur	THRISSUR CITY	Thrissur Town West	West Fort Junction	SH75	State Highway	10.52227	76.201967	25	2	83
317	Alappuzha	ALAPPUZHA	Mannachery	Pathirappally Bus stop	NH66	National Highway	9.537862	76.327224	22	5	82
318	Thiruvananthapuram	THIRUVANANTHAPURAM RURAL	Parassala	Amaravila Check Post Junction	NH66	National Highway	8.388891	77.106241	22	4	82
319	Thiruvananthapuram	THIRUVANANTHAPURAM RURAL	Attingal	Moonnumukku Junction	NH66	National Highway	8.686891	76.825583	22	4	82
320	Thrissur	THRISSUR CITY	Thrissur Town East	Thrissur Railway Station Eastern Entrance/ KSRTC B	SH22	State Highway	10.51928	76.21075	22	4	82
321	Kannur	KANNUR	Pariyaram MC PS	Pilathara Bus stop	NH66	National Highway	12.08008	75.262409	22	4	82
322	Idukki	IDUKKI	Adimali	Taluk Hospital Adimaly	NH185	National Highway	10.01418	76.95544	26	2	82
323	Palakkad	PALAKKAD	Kuzhalmannam	Kuzhalmannam Juma Masjid	NH544	National Highway	10.71915	76.601164	19	6	81
324	Thiruvananthapuram	THIRUVANANTHAPURAM CITY	Nemom	Nemom Bus stop	NH66	National Highway	8.454581	77.004104	19	6	81
325	Thiruvananthapuram	THIRUVANANTHAPURAM CITY	City Traffic	Near Lulu Mall, Venpalavattom	NH66	National Highway	8.516422	76.8978	19	6	81
326	Thrissur	THRISSUR CITY	Peramangalam	St George Higher Secondary School Puttekkara	SH69	State Highway	10.60105	76.146664	23	5	81
327	Thiruvananthapuram	THIRUVANANTHAPURAM RURAL	Mangalapuram	Chempakamangalam Junction	NH66	National Highway	8.647543	76.842129	23	4	81



328	Kollam	KOLLAM CITY	Kilikollur PS	Kilikollar Junction	NH744	National Highway	8.915594	76.631779	23	3	81
329	Thiruvananthapuram	THIRUVANANTHAPURAM CITY	Valiyathura	Govt ITI Chackai	Veli - Perumathura Road	Other Road	8.48999	76.915566	23	3	81
330	Ernakulam	ERNAKULAM CITY	Traffic East PS	Pativattom Juma Masjid/ Oberon Mall Bus stop	NH66	National Highway	10.01315	76.311616	23	3	81
331	Thiruvananthapuram	THIRUVANANTHAPURAM RURAL	Varkala	Palachira Bus stop/ Palachira Juma Masjid	Varkala Kallambalam Road	Other Road	8.734532	76.744183	23	3	81
332	Ernakulam	ERNAKULAM RURAL	Muvattupuzha	KSEB Substation Pezhakkappilly/Muvattupuzha Subs	SH1	State Highway	10.0175	76.564407	23	3	81
333	Thrissur	THRISSUR CITY	Peramangalam	Kaiparambu Junction	SH69	National Highway	10.60775	76.138767	23	3	81
334	Alappuzha	ALAPPUZHA	Cherthala	X-Ray Bypass Junction	NH66	National Highway	9.673036	76.339326	23	3	81
335	Alappuzha	ALAPPUZHA	Alappuzha South	Thiruvambadi Junction	Old NH	Other Road	9.481036	76.337493	23	3	81
336	Thrissur	THRISSUR RURAL	Mathilakam	Moonupeedika North Bus stop	NH66	National Highway	10.32134	76.145079	20	5	80
337	Thiruvananthapuram	THIRUVANANTHAPURAM CITY	City Traffic	Pachalloor Chudukadu Devi Temple	NH66	National Highway	8.425481	76.962138	20	5	80
338	Thiruvananthapuram	THIRUVANANTHAPURAM RURAL	Kilimanoor	Porunthamon Junction	SH1	State Highway	8.755143	76.894332	20	5	80
339	Kollam	KOLLAM CITY	Chavara PS	Kottankulangara Bus stop	NH66	National Highway	8.981235	76.534128	20	5	80
340	Alappuzha	ALAPPUZHA	Alappuzha South	Kaithavana Junction	SH11	State Highway	9.470416	76.343152	20	5	80
341	Alappuzha	ALAPPUZHA	Ambalapuzha	Mar Sleeva Church Purakkad	NH66	National Highway	9.354444	76.364767	20	5	80
342	Thiruvananthapuram	THIRUVANANTHAPURAM RURAL	Neyyattinkara	Neyyattinkara General Hospital	NH66	National Highway	8.399634	77.088107	24	2	80
343	Ernakulam	ERNAKULAM CITY	Palativattom	Ernakulam Medical Centre	NH66	National Highway	9.999783	76.313917	24	2	80
344	Ernakulam	ERNAKULAM CITY	Ernakulam Town South	Ravipuram Junction	MG Road	Other Road	9.959652	76.288981	24	2	80
345	Kottayam	KOTTAYAM	Thrikkodithanam	Thengana Bus stop	Changanassery Vazhoor Road	Other Road	9.474372	76.577249	21	5	79
346	Thiruvananthapuram	THIRUVANANTHAPURAM CITY	Kazhakkuttom	Vettu Road Junction	NH66	National Highway	8.583323	76.862432	21	4	79
347	Alappuzha	ALAPPUZHA	Traffic Alappuzha	Shavakottappalam	Old NH	National Highway	9.499589	76.328546	21	4	79
348	Thiruvananthapuram	THIRUVANANTHAPURAM CITY	City Traffic	Plammoodu Junction	Old NH	Other Road	8.512846	76.946939	21	4	79
349	Alappuzha	ALAPPUZHA	Nooranadu	Nooranad	Anayadi-Nooranad Road	Other Road	9.16374	76.64295	21	4	79
350	Ernakulam	ERNAKULAM RURAL	Angamaly	TELK Bus stop Angamaly/ Angamaly South Bus stop	NH544	National Highway	10.17803	76.377912	21	4	79
351	Thrissur	THRISSUR CITY	Ollur	Kunjanampara Bus stop	NH544	National Highway	10.47086	76.257573	21	4	79
352	Ernakulam	ERNAKULAM RURAL	Perumbavoor	Okkal Bus stop	SH1	State Highway	10.15209	76.450763	21	4	79
353	Pathanamthitta	PATHANAMTHITTA	Enathu (old Kakkad)	Kilivayal Junction	SH1	State Highway	9.12286	76.742611	21	4	79
354	Idukki	IDUKKI	Munnar	Munnar	NH85	National Highway	10.08738	77.059912	21	4	79
355	Ernakulam	ERNAKULAM CITY	Hill Palace (Thrippunithi)	SN Junction	NH85	National Highway	9.954641	76.344368	21	4	79
356	Malappuram	MALAPPURAM	Kondotty	Pulikkal	NH966	National Highway	11.17162	75.920867	21	4	79
357	Pathanamthitta	PATHANAMTHITTA	Pathanamthitta	St Stephens Junction Azhoor	NH183A	National Highway	9.261317	76.782039	25	1	79
358	Ernakulam	ERNAKULAM CITY	Ernakulam Town South	Thevara Junction	MG Road	Other Road	9.949471	76.291781	25	1	79
359	Ernakulam	ERNAKULAM CITY	Palluruthy Kasaba	Kacheripady Junction	Aror Thoppumpady Road (Old NH)	Other Road	9.913737	76.276926	25	1	79
360	Thiruvananthapuram	THIRUVANANTHAPURAM CITY	City Traffic	Lord's Hospital	NH66	National Highway	8.504755	76.910493	25	1	79
361	Ernakulam	ERNAKULAM RURAL	Perumbavoor	Karikkode Bus stop	SH1	State Highway	10.14597	76.459977	18	10	78
362	Alappuzha	ALAPPUZHA	Pattanakadu	CMS Junction/ Bishop Moore Vidyapith	NH66	National Highway	9.710386	76.316897	18	7	78
363	Thrissur	THRISSUR CITY	Peechi	Kalidukku Bus stop	NH544	National Highway	10.55917	76.342906	18	6	78
364	Alappuzha	ALAPPUZHA	Kayamkulam	Kottukulangara Bus stop/ Kottukulangara Juma Masjid	NH66	National Highway	9.187738	76.488372	22	4	78
365	Pathanamthitta	PATHANAMTHITTA	Adoor	Govt General Hospital Adoor	SH5	State Highway	9.156734	76.731326	22	4	78
366	Thrissur	THRISSUR RURAL	Pudukkad	Manali Bridge	NH544	National Highway	10.43956	76.263344	22	4	78
367	Alappuzha	ALAPPUZHA	Muhamma	St George Chapel Aryakara	SH40	State Highway	9.605606	76.359647	22	3	78
368	Kozhikode	KOZHIKODE CITY	Traffic City	Medical College Junction Kozhikode	Mavoor Road	Other Road	11.27115	75.837359	22	3	78
369	Kannur	KANNUR	Payyannur	Payyannur Bus stand/ Meenakshiamma Memorial Hos	Payyanur Main Road	Other Road	12.10533	75.205466	22	3	78
370	Kozhikode	KOZHIKODE CITY	Traffic City	Karaparamba Junction	SH54	State Highway	11.28715	75.78102	22	3	78
371	Kollam	KOLLAM CITY	Parippally PS	Thettikuzhy, Karimthottuva	NH66	National Highway	8.817526	76.755364	22	3	78
372	Thiruvananthapuram	THIRUVANANTHAPURAM RURAL	Naruvamoodu	Vedivachan Kovil	NH66	National Highway	8.432623	77.030074	22	3	78
373	Kottayam	KOTTAYAM	Ettumanoor	Caritas Junction	SH1	State Highway	9.646414	76.54731	22	3	78
374	Ernakulam	ERNAKULAM CITY	Mulavukadu	Vallarpadam Basilica Bus stop/ Gateway Distriparks K	Goshree Road	Other Road	9.986453	76.252253	22	3	78





KSCSTE - NATIONAL TRANSPORTATION PLANNING AND RESEARCH CENTRE  
An institution of Kerala State Council for Science, Technology and Environment

**KSCSTE - National Transportation Planning and Research Centre**  
Regional Centre, Kozhikode  
[www.natpac.kerala.gov.in](http://www.natpac.kerala.gov.in)